

F.A.I. RTE.	SECTION	COUNTY	TOTAL SHEETS	SHEET NO.
94	2005-0111	COOK	40	1

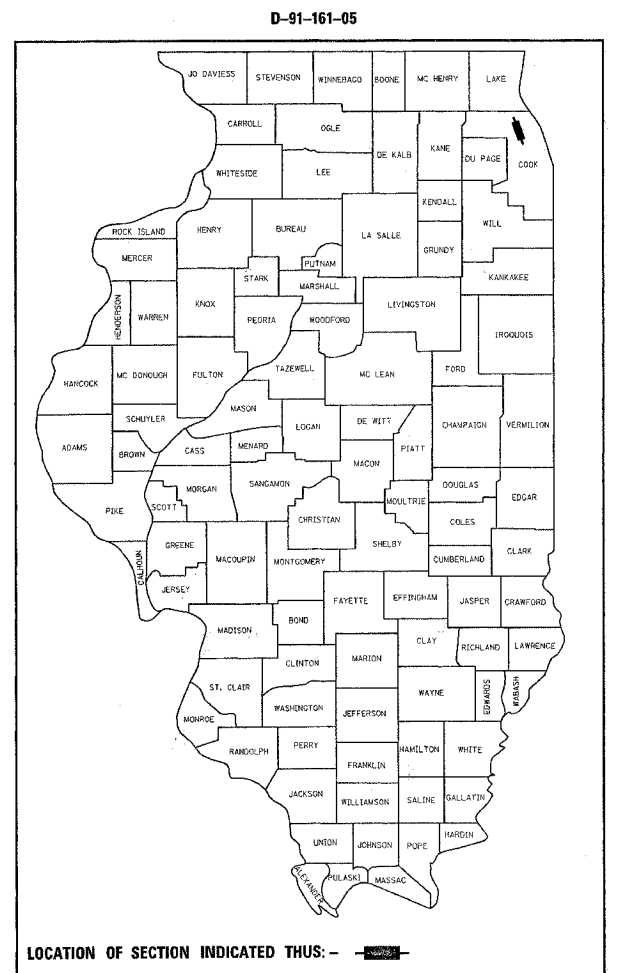
FOR INDEX OF SHEETS, SEE SHEET NO. 2

IMPROVEMENT IS LOCATED IN THE VILLAGES
 OF GLENCOE, NORTHBROOK, WINNETKA, NORTHFIELD,
 WILMETTE, GLENVIEW, SKOKIE, MORTON GROVE, LINCOLNWOOD
 AND THE CITY OF CHICAGO

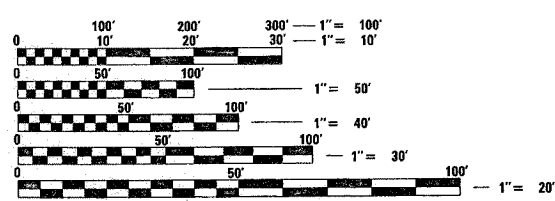
STATE OF ILLINOIS
 DEPARTMENT OF TRANSPORTATION
 DIVISION OF HIGHWAYS

**PROPOSED
 HIGHWAY PLANS**

**FAI ROUTE: 94-94 (EDENS EXPRESSWAY)
 LAWRENCE AVE TO LAKE-COOK RD
 SECTION: 2005-0111
 SEAL COAT (OUTSIDE SHOULDERS)
 COOK COUNTY
 C-91-161-05**



DISTRICT ONE - DESIGN AND PLAN PREPERATION ENGINEER - KEN ENG/J.P. CHANG (847) 705-4432

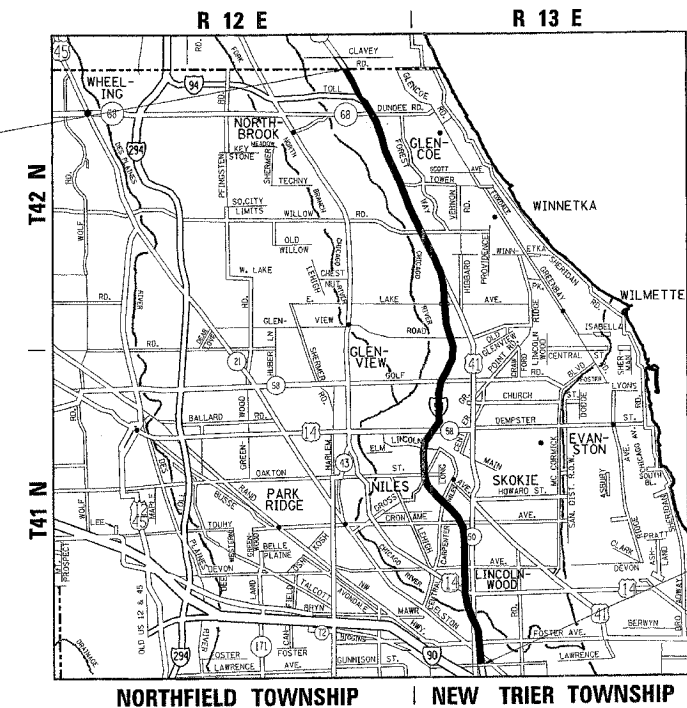


FULL SIZE PLANS HAVE BEEN PREPARED USING STANDARD
 ENGINEERING SCALES. REDUCED SIZED PLANS WILL NOT
 CONFORM TO STANDARD SCALES. IN MAKING MEASUREMENTS
 ON REDUCED PLANS, THE ABOVE SCALES MAY BE USED.

J.U.L.I.E.
 JOINT UTILITY LOCATION INFORMATION FOR EXCAVATION
 1-800-892-0123

CONTRACT NO. 62929

IMPROVEMENT ENDS
 STATION 791+00



TRAFFIC DATA

2003 ADT = 160000
 SPEED LIMIT = 55 MPH

IMPROVEMENT BEGINS
 STATION 56+00

GROSS & NET LENGTH OF IMPROVEMENT = 73500.00 FEET = 13.92 MILES

STATE OF ILLINOIS
 DEPARTMENT OF TRANSPORTATION
 DIVISION OF HIGHWAYS

SUBMITTED DEC 12 20 05

Dave O'Neil
 DEPUTY DIRECTOR OF HIGHWAYS, REGION ENGINEER

February 3, 20 06
Mike Nies
 ENGINEER OF DESIGN AND ENVIRONMENT

February 3, 20 06
Milton R. Sosa, P.E.
 DIRECTOR OF HIGHWAYS, CHIEF ENGINEER

PRINTED BY THE AUTHORITY
 OF THE STATE OF ILLINOIS