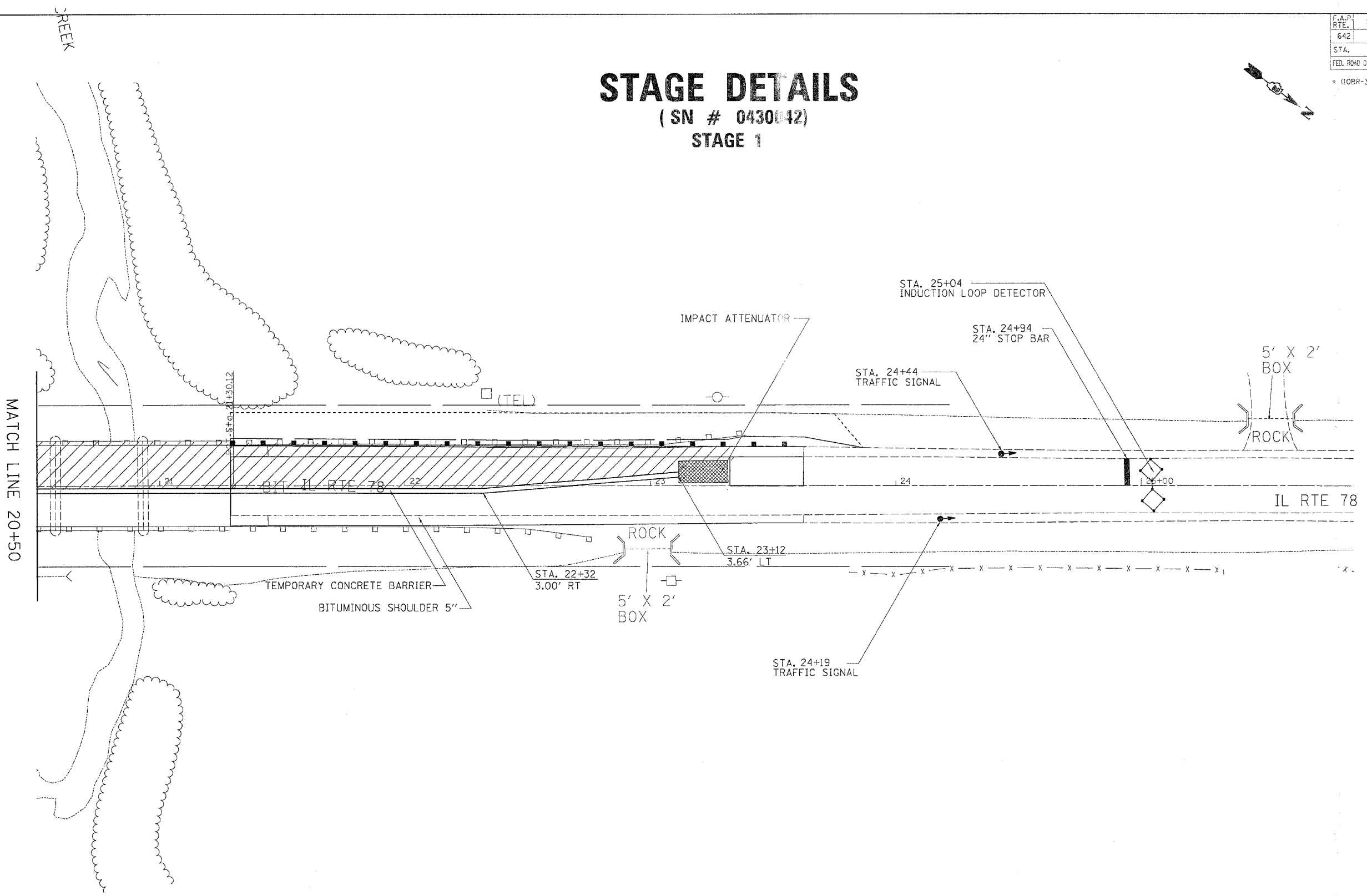


F.A.P. RTE.	SECTION	COUNTY	TOTAL SHEETS	SHEET NO.
642		JODAVIESS	45	15
STA.		TO STA.		
FED. ROAD DIST. NO.		ILLINOIS FED. AID PROJECT		





(10BR-310 & 11BR-8)

# STAGE DETAILS

(SN # 0430042)  
STAGE 1



PLOT DATE = Fri Dec 30 09:52:38 2005  
 PLOT NAME = C:\p0430042\stage1.dgn  
 PLOT SCALE = 20.00000 / IN.  
 USER NAME = regnar1

	= WORK ZONE
	= TRAFFIC SIGNAL
	= INDUCTION LOOP DETECTOR
	= IMPACT ATTENUATORS, TEMPORARY (NON-REDIRECTIVE), TEST LEVEL 3

**NOTE:**  
 THIS TRAFFIC CONTROL AND PROTECTION SHALL BE SET UP AND PAID FOR ACCORDING TO STANDARD 701321 & ALL BITUMINOUS SHOULDER SHALL BE CONSTRUCTED PRIOR TO STAGE 1

REVISIONS	
NAME	DATE

ILLINOIS DEPARTMENT OF TRANSPORTATION

SCALE: VERT. \_\_\_\_\_  
 HORIZ. \_\_\_\_\_

DATE \_\_\_\_\_

DRAWN BY \_\_\_\_\_  
 CHECKED BY \_\_\_\_\_