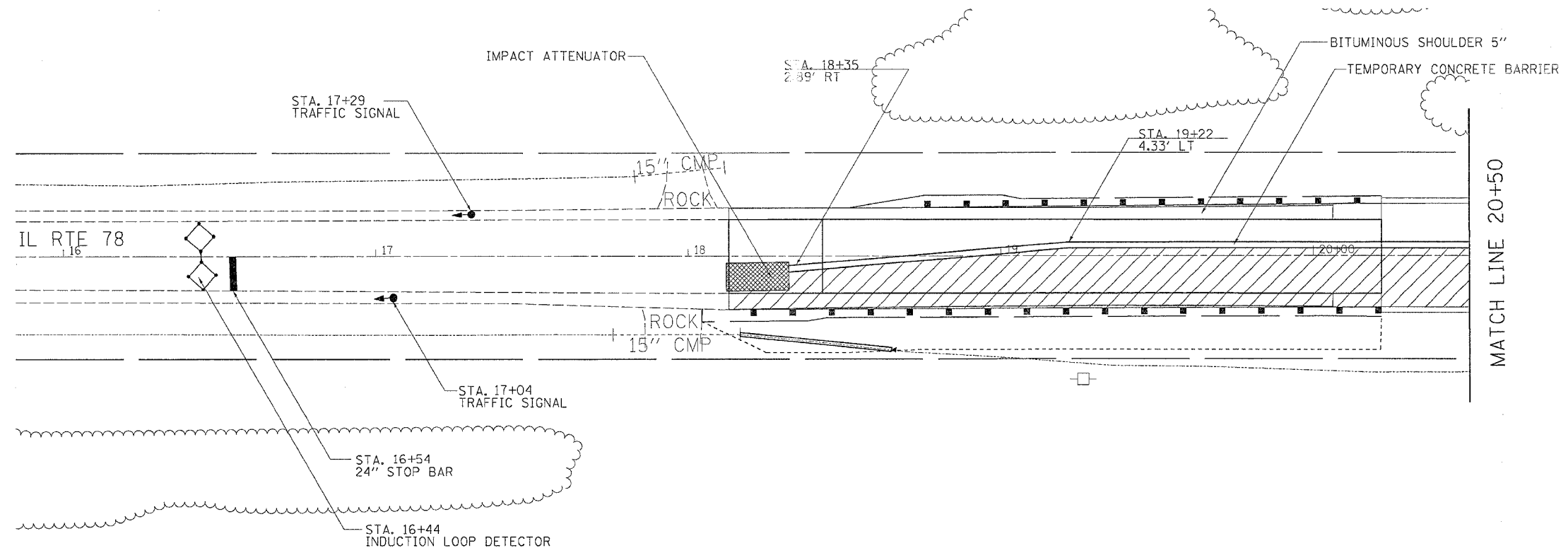


F.A.P. RTE.	SECTION	COUNTY	TOTAL SHEETS	SHEET NO.
642		JODAVIESS	45	16
STA.		TO STA.		
FED. ROAD DIST. NO.		ILLINOIS FED. AID PROJECT		





\* 110BR-31D & 11BR-8

# STAGE DETAILS

( SN # 0430042 )  
STAGE 2



MATCH LINE 20+50

-  = WORK ZONE
-  = TRAFFIC SIGNAL
-  = INDUCTION LOOP DETECTOR
-  = IMPACT ATTENUATORS, TEMPORARY (NON-REDIRECTIVE), TEST LEVEL 3

PLOT DATE = Fri, Dec 30 09:56:23 AM 2005  
 PLOT SCALE = 20.0000 / IN.  
 USER NAME = reynard1

**NOTE:**  
 THIS TRAFFIC CONTROL AND PROTECTION SHALL BE SET UP AND PAID FOR ACCORDING TO STANDARD 701321 & ALL BITUMINOUS SHOULDER SHALL BE CONSTRUCTED PRIOR TO STAGE 1

REVISIONS	
NAME	DATE

ILLINOIS DEPARTMENT OF TRANSPORTATION

SCALE: VERT.      DRAWN BY  
 HORIZ.              CHECKED BY  
 DATE