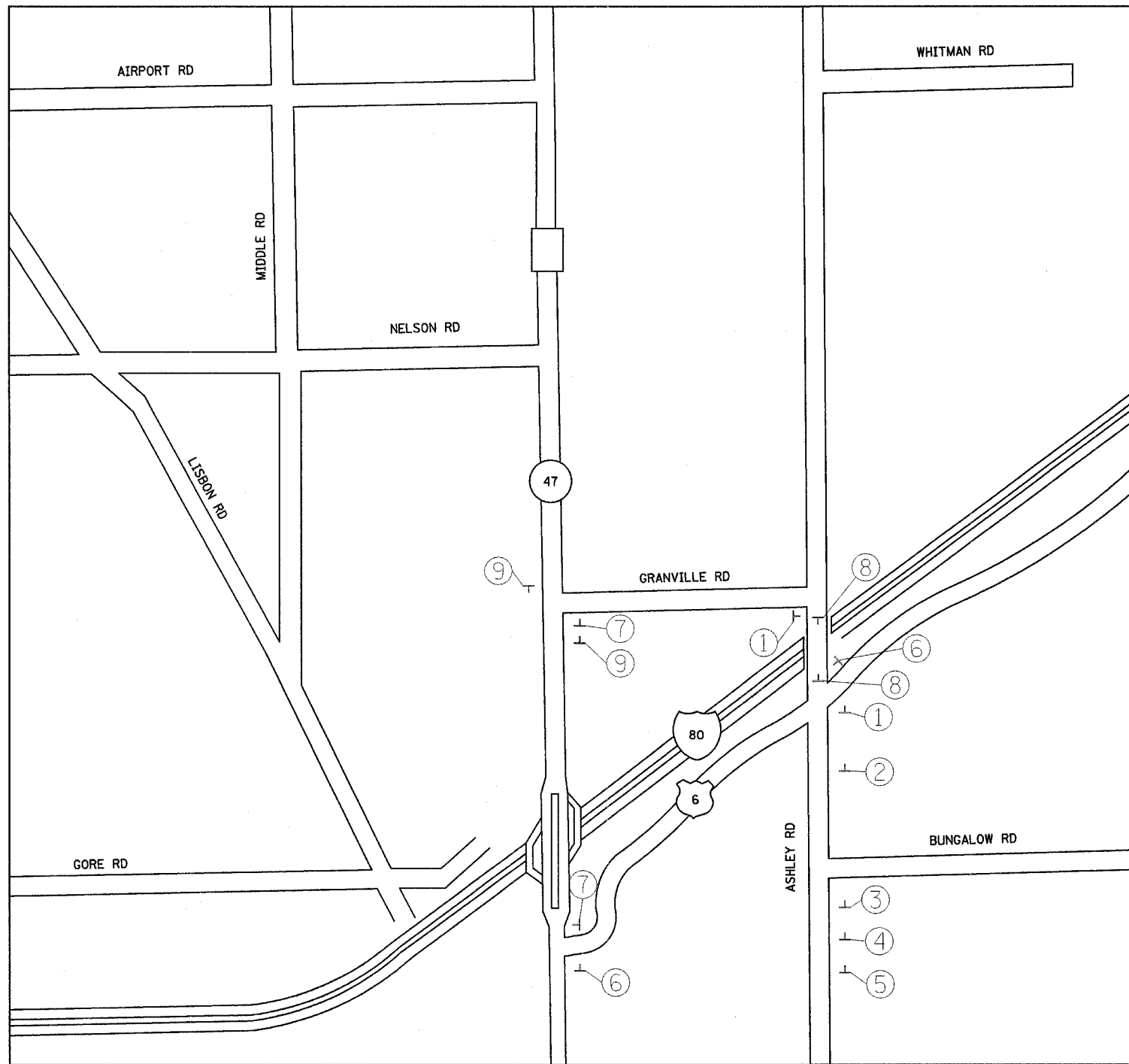


F.A.I. RTE.	SECTION	COUNTY	TOTAL SHEETS	SHEET NO.
80	32-3HBR-1	GRUNDY	88	17
STA.		TO STA.		
FED. ROAD DIST. NO.		ILLINOIS FED. AID PROJECT		




LEGEND

- FLASHING LIGHT
- ◊ 18"x8" ORANGE FLAG
- ① M4-10 48x18 SEE "SIGN DETAIL"
- ② R11-3a 60x30 SEE "SIGN DETAIL"
- ③ R11-3a 60x30 SEE "SIGN DETAIL"
- ④ W20-2 36x36
- ⑤ W20-3 36x36
- ⑥ M4-8 24x12, M3-1 24x12 SEE "SIGN DETAIL"; M6-3 24x15
- ⑦ M4-10 48x18 SEE "SIGN DETAIL"
- ⑧ TYPE III BARRICADE W/ ROAD CLOSED MOUNTED
- ⑨ M3-1 24x12 SEE "SIGN DETAIL"; R11-3a 60x30

GENERAL NOTES:

- 1.) ONLY SIGNS THAT ARE TO BE ADDED ARE SHOWN ON THIS MAP.
- 2.) ALL SIGNS TO BE POST MOUNTED.
- 3.) CONTRACTOR IS RESPONSIBLE FOR MAINTAINING ALL SIGNAGE AT ALL TIMES.
- 4.) WORK SHALL BE DONE IN ACCORDANCE WITH BLR-21
- 5.) DETOUR SIGNS SHALL BE COVERED WHEN NOT IN USE.
- 6.) ALL SIGNS WILL BE SUPPLIED AND INSTALLED BY THE CONTRACTOR.

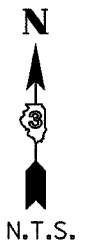


SIGN DETAIL

SIGN PANEL - TYPE 1

NOTES:

- 1.) AREA = 3.0 SQ. FT.
- 2.) TOTAL AREA REQUIRED (10-SIGNS) = 30.0 SQ. FT.
- 3.) 4" SERIES C LETTERS
- 4.) LEGEND = BLACK
- 5.) BACKGROUND = ORANGE



REVISIONS	
NAME	DATE

ILLINOIS DEPARTMENT OF TRANSPORTATION
 DETOUR MAP NORTH BOUND
 ASHLEY ROAD
 F.A.I. 80 (I-80)
 SECTION 32-3HBR-1
 GRUNDY COUNTY

DATE: 09/09/05

DRAWN BY: JJO
 CHECKED BY: MSW