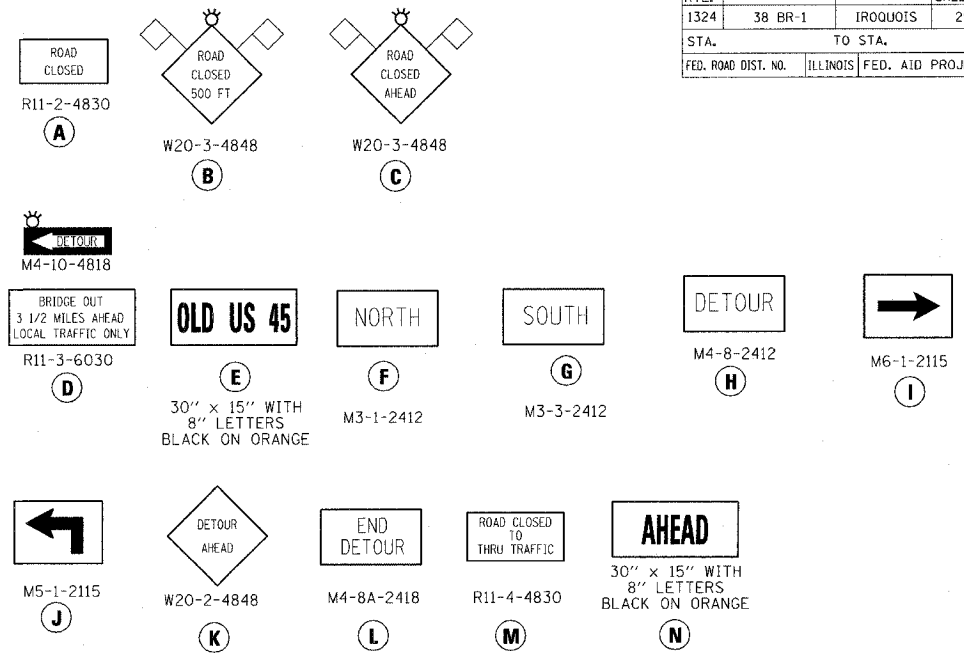
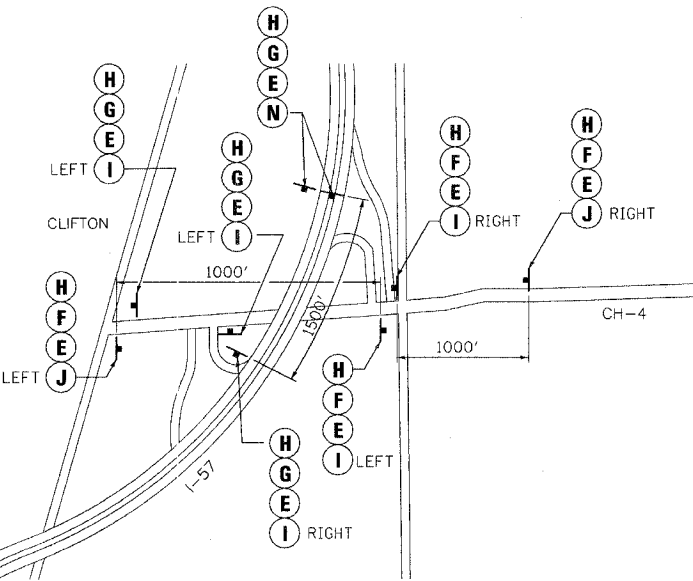
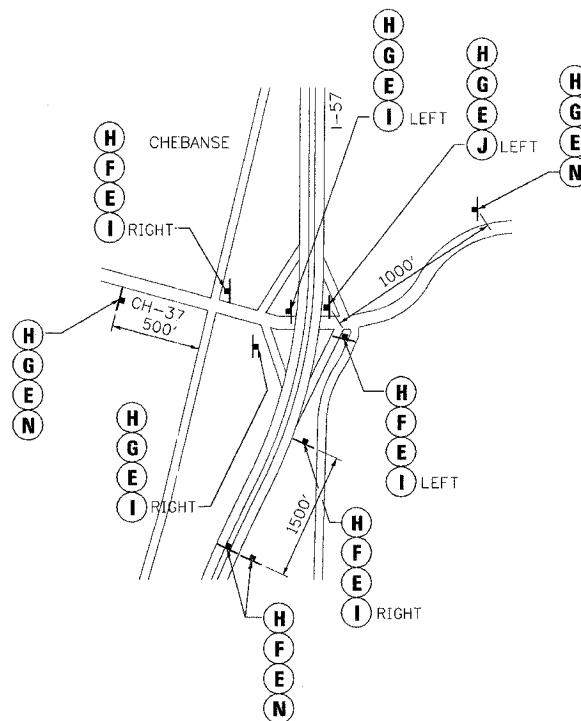
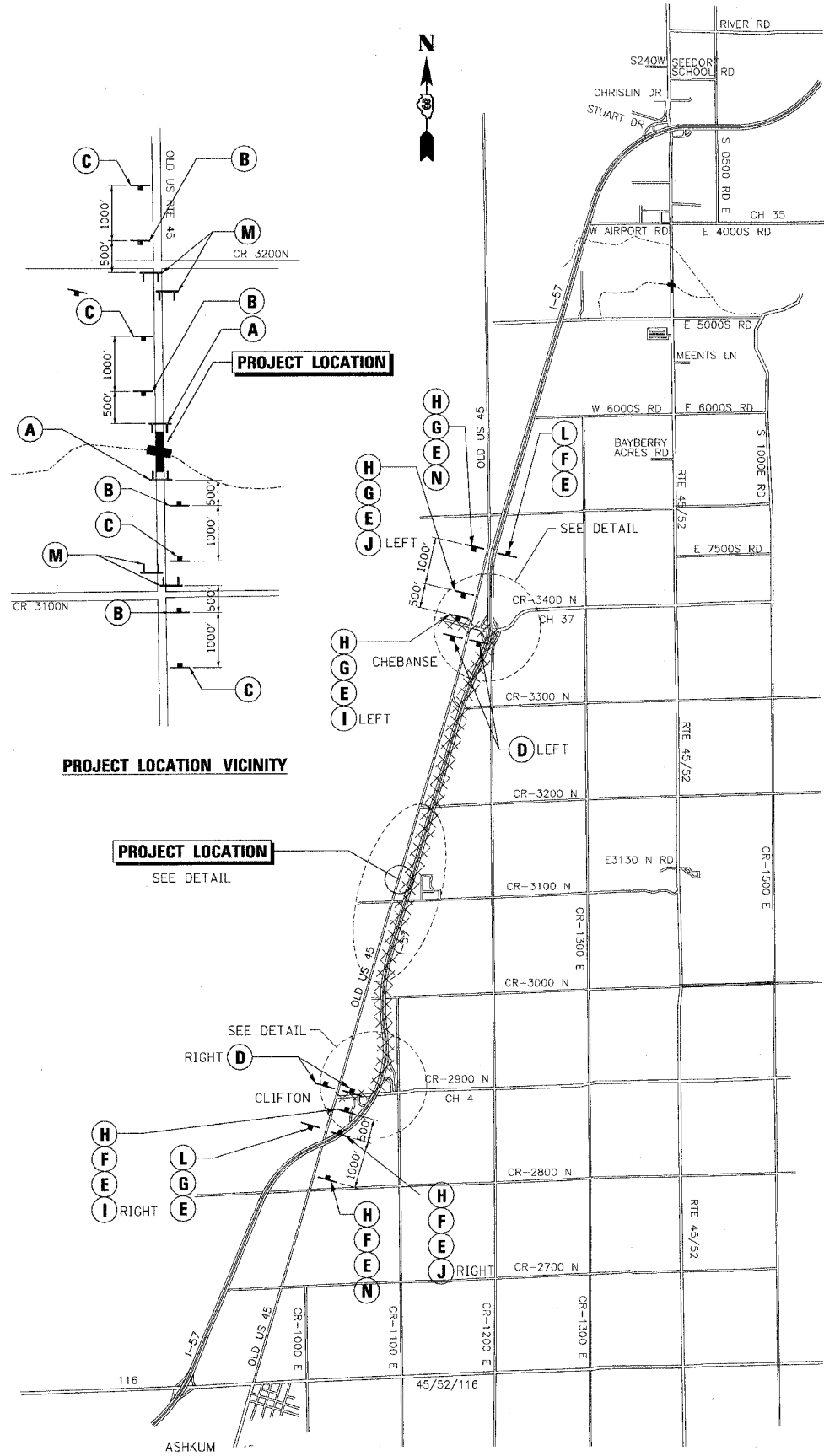


F.A.S. RTE.	SECTION	COUNTY	TOTAL SHEETS	SHEET NO.
1324	38 BR-1	IROQUOIS	29	8
STA.		TO STA.		
FED. ROAD DIST. NO.	ILLINOIS	FED. AID PROJECT		



- LEGEND**
- TT TYPE III BARRICADES CONFORMING TO STD. 702001 "ROAD CLOSED TO ALL TRAFFIC" WITH 2 FLASHING LIGHTS PER BARRICADE
 - TT TYPE III BARRICADES CONFORMING TO STD. 702001 "ROAD CLOSED TO THRU TRAFFIC" WITH 2 FLASHING LIGHTS PER BARRICADE
 - SIGNS ON PERMANENT SUPPORTS
 - ⚡ FLASHING LIGHT ABOVE SIGN
 - ◇ 18"x18" ORANGE FLAG
 - XXXXX DETOUR ROUTE

- GENERAL NOTES**
1. ALL TRAFFIC CONTROL DEVICES SHALL BE FURNISHED, ERECTED AND MAINTAINED BY THE CONTRACTOR.
 2. ALL SIGNS NOT ATTACHED TO BARRICADES SHALL BE POST MOUNTED, UNLESS OTHERWISE NOTED.
 3. LOCATIONS OF TRAFFIC CONTROL DEVICES MAY BE ADJUSTED BY THE ENGINEER.
 4. SEE SPECIAL PROVISIONS FOR TRAFFIC CONTROL AND PROTECTION FOR TEMPORARY DETOUR.

PLOT DATE = 12/13/2005
 FILE NAME = J:\03236\W010\Drawings\03236W010detour.dgn
 PLOTTER = HP DesignJet 500 / IN.
 REFERENCE = REF
 OPERATOR = michellel

REVISIONS	
NAME	DATE

ILLINOIS DEPARTMENT OF TRANSPORTATION

DETOUR PLAN

FAS 1324 (OLD US RTE. 45)
SECTION 38 BR-1
IROQUOIS COUNTY

SCALE: VERT. _____
HORIZ. _____

DATE _____ DRAWN BY: HEBERLING
CHECKED BY: BOTT

GREENE & BRADFORD, INC.
OF SPRINGFIELD

COMPUTER FILE NO.
03236W010DETOUR

PROJECT 03236 W010
12/12/05 - MML