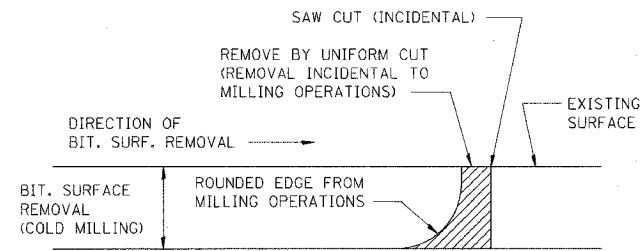


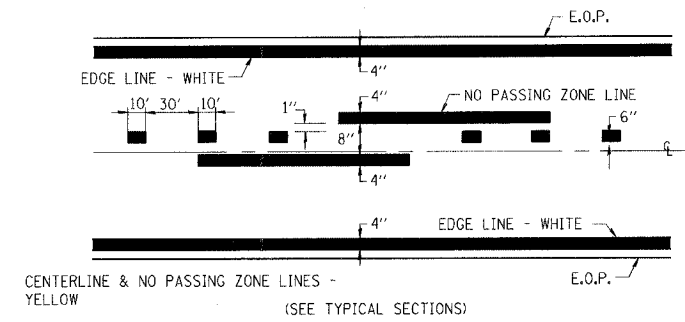
F.A.S. RTE.	SECTION	COUNTY	TOTAL SHEETS	SHEET NO.
1324	38 BR-1	IROQUOIS	29	23
STA.		TO STA.		
FED. ROAD DIST. NO.		ILLINOIS	FED. AID PROJECT	



NOTE: WHEN MILLING OPERATIONS PRODUCE A ROUNDED EDGE, THEN A SAW CUT SHALL BE USED TO MANUFACTURE A PERPENDICULAR EDGE AS SHOWN IN THE DETAIL. THE ENGINEER SHALL BE THE SOLE JUDGE CONCERNING THE USE OF THIS DETAIL.

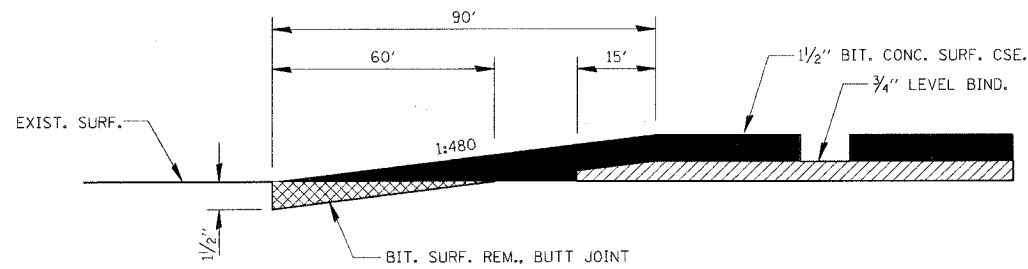
**BITUMINOUS DETAIL AT BUTT JOINTS**

406-8



**PAVEMENT MARKING**

780-8



406-9

PLOT DATE = 12/19/2005  
 FILE NAME = J:\03236\018\DRAWINGS\03236\_DET.dwg  
 PLOT SCALE = 50.0000 / IN.  
 REFERENCE = .REF.  
 OPERATOR = psp

REVISIONS	
NAME	DATE

ILLINOIS DEPARTMENT OF TRANSPORTATION

**DETAILS**

FAS 1324 (OLD US RTE. 45)  
 SECTION 38 BR-1  
 IROQUOIS COUNTY

SCALE: VERT. \_\_\_\_\_  
 HORIZ. \_\_\_\_\_  
 DATE 11/17/05

DRAWN BY SUTHEARD  
 CHECKED BY BOTT

GREENE & BRADFORD, INC.  
 OF SPRINGFIELD  
 CONSULTING ENGINEERS  
 PROFESSIONAL ENGINEER NO. 021-1017  
 PROFESSIONAL EXPLORER NO. 021-0010  
 PROFESSIONAL LAND SURVEYOR NO. 021-0010  
 1201 W. BROADWAY, SUITE 100, SPRINGFIELD, ILLINOIS 62761  
 (217) 753-5000, (217) 753-0227 FAX (217) 753-5000

COMPUTER FILE NO.  
 03236\_DET  
 PROJECT 03236 W010  
 11/17/05-MDS