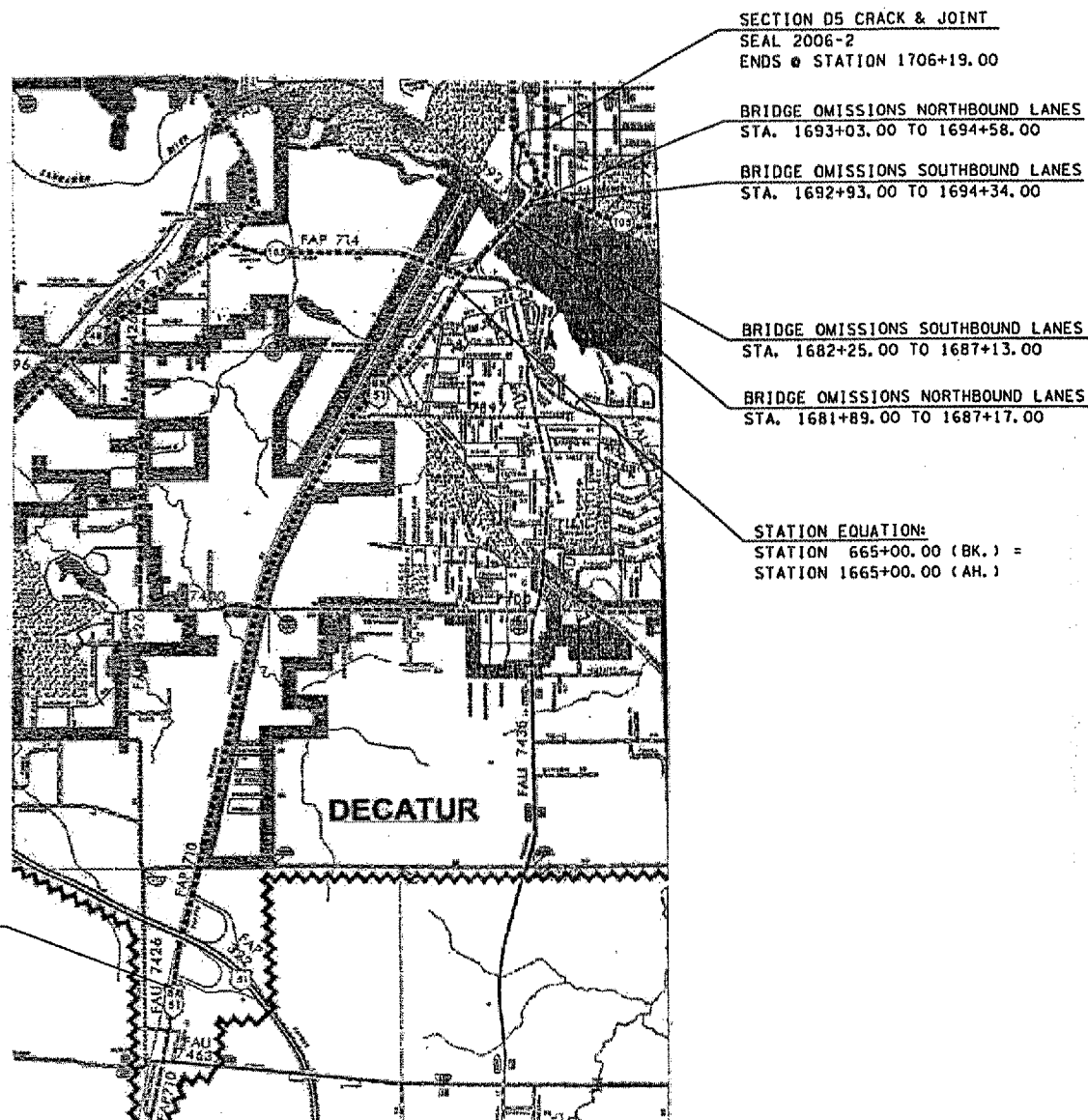


F.A. RTE.	SECTION	COUNTY	TOTAL SHEETS	SHEET NO.
		MACON	13	3
STA.	TO STA.			
FED. ROAD DIST. NO.	ILLINOIS	FED. AID PROJECT		


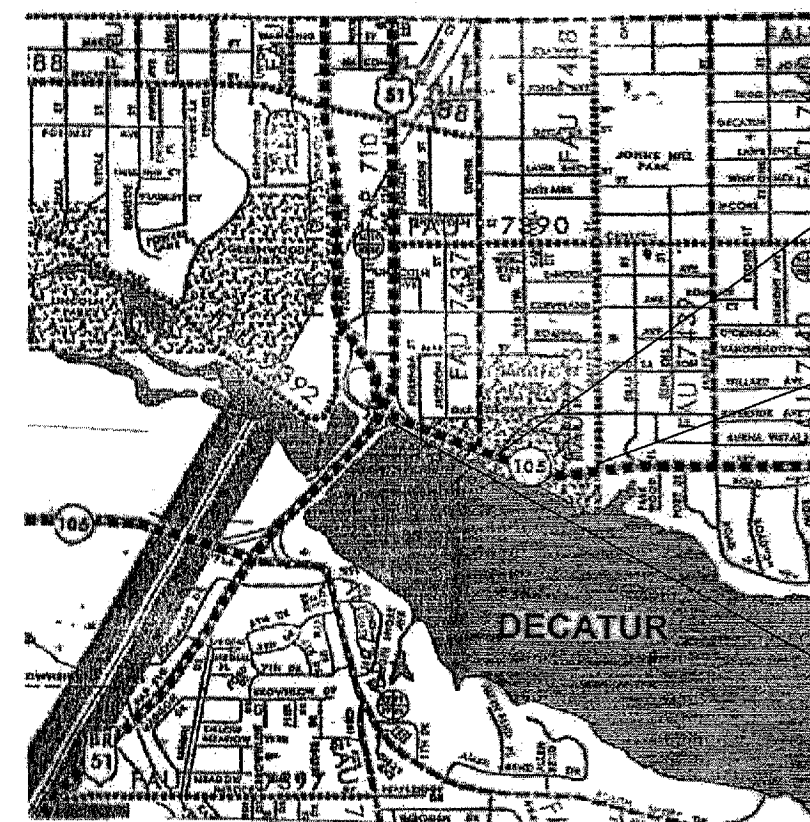
• D5 CRACK & JOINT SEAL 2006-2

LOCATION MAP #1
U.S. 51, FROM NORTH OF NORTH STREET TO CLEVELAND ST.
MACON COUNTY/URBAN MULTILANE



TOTAL LENGTH OF SECTION = 19,747.00 FT. = 3.740 MILES
 NET LENGTH OF SECTION = 19,064.00 FT. = 3.611 MILES

LOCATION MAP #2
IL 105, FROM U.S. 51 TO MAFFET ST.
MACON COUNTY/URBAN MULTILANE



TOTAL LENGTH OF SECTION = 1,781.00 FT. = 0.337 MILES
 NET LENGTH OF SECTION = 1,781.00 FT. = 0.337 MILES