

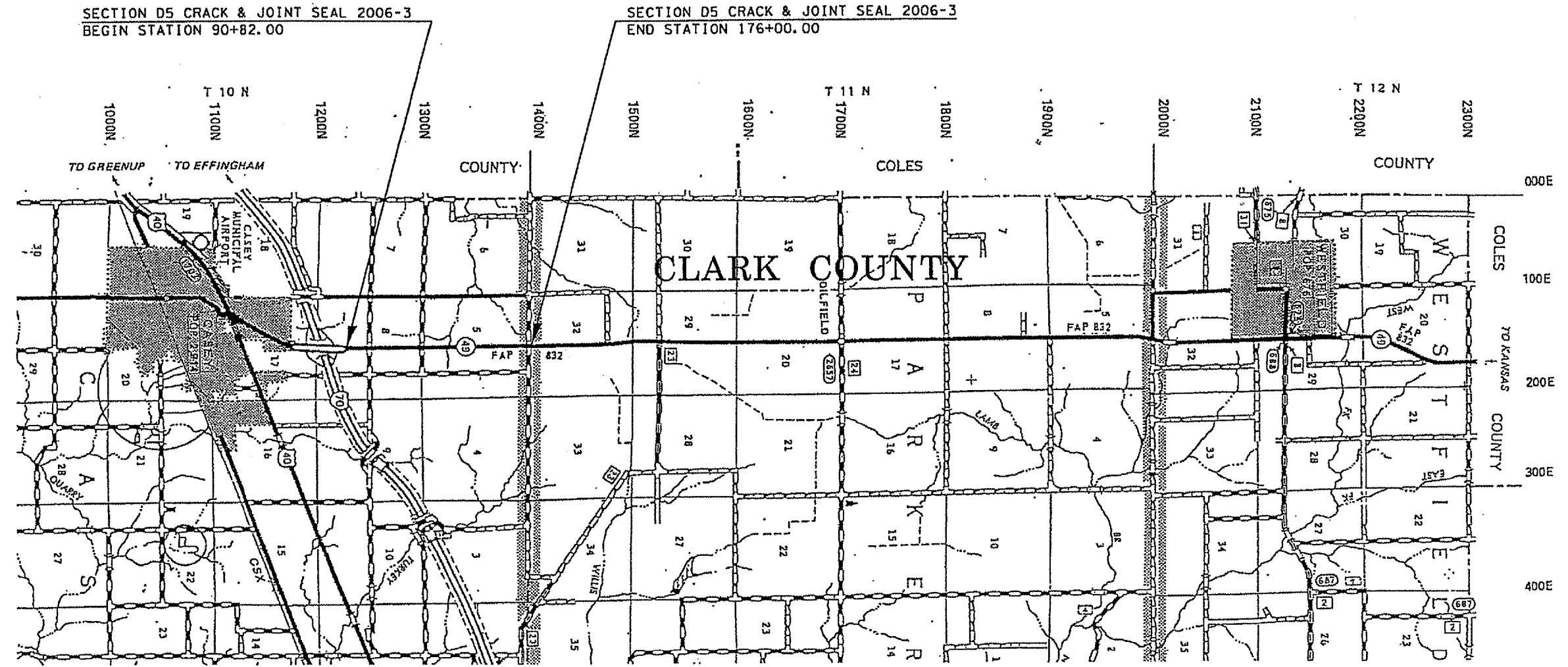
CONTRACT NO. 70494

F.A. RTE.	SECTION	COUNTY	TOTAL SHEETS	SHEET NO.
	*	**	18	3
STAL.	TO STA.			
FED. ROAD DIST. NO.	ILLINOIS	FED. AID PROJECT		

* D5 CRACK & JOINT SEAL 2006-3
 ** CLARK/COLES/CUMBERLAND

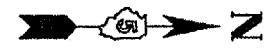
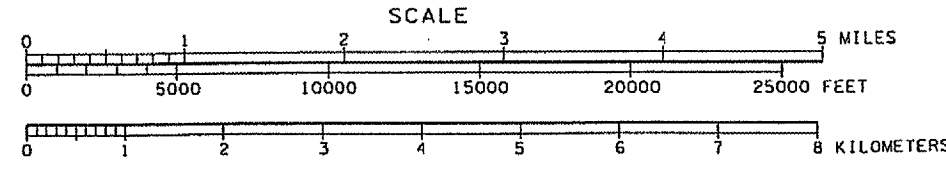
LOCATION MAP #1
IL ROUTE 49 FROM TR 197/TR 199 (PARKER TWP/CASEY TWP LINE)
TO NORTH OF F.A.I. 70 INTERCHANGE RAMPS

CLARK COUNTY / RURAL 2-LANE



SECTION D5 CRACK & JOINT SEAL 2006-3
 BEGIN STATION 90+82.00

SECTION D5 CRACK & JOINT SEAL 2006-3
 END STATION 176+00.00



TOTAL & NET LENGTH OF SECTION = 8,518.00 FEET = 1.613 MILES

PLOT DATE: 12/27/05
 PLOT SCALE: 1" = 1000'
 PLOT SHEET: 18 OF 18
 PLOT NUMBER: 70494-3