

SUMMARY OF QUANTITIES

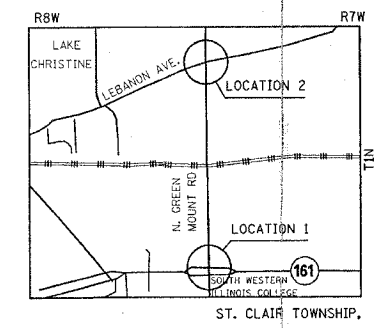
ST. CLAIR CO. MADISON CO.

| F.A. RTE. | SECTION | COUNTY | TOTAL SHEETS | SHEET NO. |
|-----------|---------|--------|--------------|-----------|
| . | .. | ... | 13 | 2 |

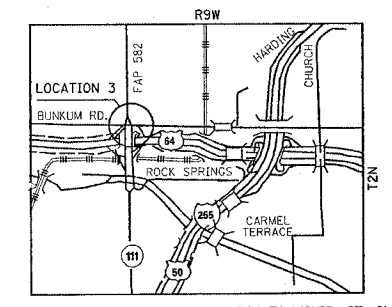
STA. TO STA.
FED. ROAD DIST. NO. ILLINOIS FED. AID PROJECT

- Various
- Dist. 8 TS Modifications 2006-1
- St. Clair & Madison

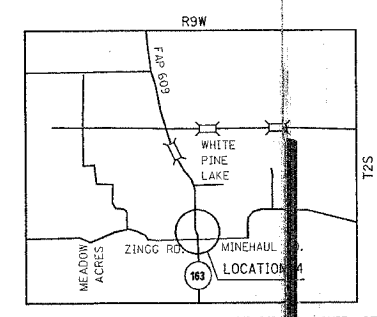
| SUMMARY OF QUANTITIES | | | URBAN TOTAL QUANTITIES | CONSTRUCTION TYPE CODE - Y031-1F | | | | |
|-----------------------|--|--------|------------------------|---|---|--|--|---|
| CODE NO | ITEM | UNIT | | IL 161 @ S. GREENMOUNT RD. FED - 90% STATE - 7.5% COUNTY - 2.5% | LEBANON AVE. @ N. GREENMOUNT RD. FED - 90% STATE - 5% COUNTY - 5% | IL 111 @ BUNKUM RD. FED. - 90% STATE - 10% | IL 163 @ ZINGG RD. FED - 90% STATE - 10% | IL 143 @ WANDA RD. FED. - 90% STATE - 10% |
| 44002020 | CONCRETE MEDIAN SURFACE REMOVAL | SQ FT | 215 | | | | 215 | |
| 60618300 | CONCRETE MEDIAN SURFACE, 4 INCH | SQ FT | 215 | | | | 215 | |
| 67000400 | ENGINEER'S FIELD OFFICE, TYPE A | CAL MO | 6 | 1 | 1.5 | 1 | 1.5 | 1 |
| 67100100 | MOBILIZATION | L SUM | 1 | 0.2 | 0.2 | 0.2 | 0.2 | 0.2 |
| 70102635 | TRAFFIC CONTROL AND PROTECTION, STANDARD 701701 | L SUM | 1 | 0.3 | 0.3 | 0.2 | | 0.2 |
| 72400710 | RELOCATE SIGN PANEL - TYPE 1 | SQ FT | 20.5 | | | | 20.5 | |
| 80300100 | LOCATING UNDERGROUND CABLE | FOOT | 10 | | | | 10 | |
| 80500100 | SERVICE INSTALLATION, TYPE A | EACH | 2 | | | | 2 | |
| 80803570 | TRAFFIC SIGNAL WOOD POLE, 30 FT., CLASS 5 | EACH | 2 | | | | 2 | |
| 81012500 | CONDUIT IN TRENCH, 1 1/2" DIA., PVC | FOOT | 65 | | | | 55 | 10 |
| 81018400 | CONDUIT PUSHED, 1 1/2" DIA., GALVANIZED STEEL | FOOT | 90 | | | | 90 | |
| 81100500 | CONDUIT ATTACHED TO STRUCTURE, 1 1/2" DIA., GALVANIZED STEEL | FOOT | 30 | | | | 15 | 15 |
| 81500200 | TRENCH AND BACKFILL FOR ELECTRICAL WORK | FOOT | 65 | | | | 55 | 10 |
| 85800100 | FLASHER CONTROLLER | EACH | 2 | | | | 2 | |
| 87301225 | ELECTRIC CABLE IN CONDUIT, SIGNAL NO. 14 3C | FOOT | 1850 | | 870 | 450 | 160 | 370 |
| 87301805 | ELECTRIC CABLE IN CONDUIT, SERVICE, NO. 6 2 C | FOOT | 20 | | | | 20 | |
| 87502680 | TRAFFIC SIGNAL POST, ALUMINUM 14 FT. | EACH | 2 | | | | 2 | |
| 87800100 | CONCRETE FOUNDATION, TYPE A | FOOT | 6 | | | | 6 | |
| 87900200 | DRILL EXISTING HANDHOLE | EACH | 1 | | | | | 1 |
| 88200300 | TRAFFIC SIGNAL BACKPLATE, PLASTIC | EACH | 16 | 8 | 8 | | | |
| 89100200 | ILLUMINATED SIGN, FIBER-OPTIC | EACH | 6 | | 4 | 2 | | |
| 89502350 | REMOVE AND REINSTALL ELECTRIC CABLE FROM CONDUIT | FOOT | 7893 | | 3590 | 3715 | | 588 |
| X0321297 | REMOVE EXISTING SIGN POST | EACH | 2 | | | | 2 | |
| X8801075 | SIGNAL HEAD, POLYCARBONATE, LED, 1-FACE, 1-SECTION, BRACKET MOUNTED | EACH | 4 | | | | 4 | |
| X8801100 | SIGNAL HEAD, POLYCARBONATE, LED, 1-FACE, 1-SECTION, POST MOUNTED | EACH | 1 | | | | | 1 |
| X8801310 | SIGNAL HEAD, POLYCARBONATE, LED, 1-FACE, 3-SECTION, MAST ARM MOUNTED | EACH | 7 | 3 | 4 | | | |
| X8801350 | SIGNAL HEAD, POLYCARBONATE, LED, 1-FACE, 4-SECTION, MAST ARM MOUNTED | EACH | 3 | 3 | | | | |
| X8801400 | SIGNAL HEAD, POLYCARBONATE, LED, 1-FACE, 5-SECTION, MAST ARM MOUNTED | EACH | 6 | 2 | 4 | | | |



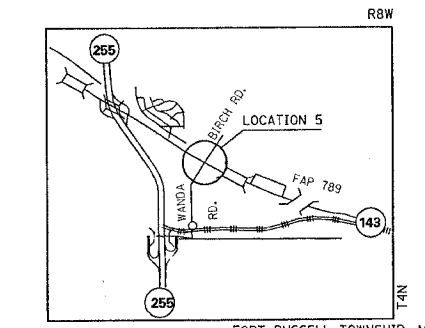
1 IL RTE. 161 @ S. GREENMOUNT RD.
2 N. GREENMOUNT RD. @ LEBANON AVE.



3. IL RTE. 111 @ BUNKUM RD.



4. IL RTE. 163 @ MINE HAUL RD. @ ZINGG RD.



5. IL RTE. 143 @ WANDA RD./BIRCH RD.

DETAIL LOCATION MAPS

PLOT DATE = #DATE#
FILE NAME = #FILE#
PLOT SCALE = #SCALE#
REFERENCE = #REF#