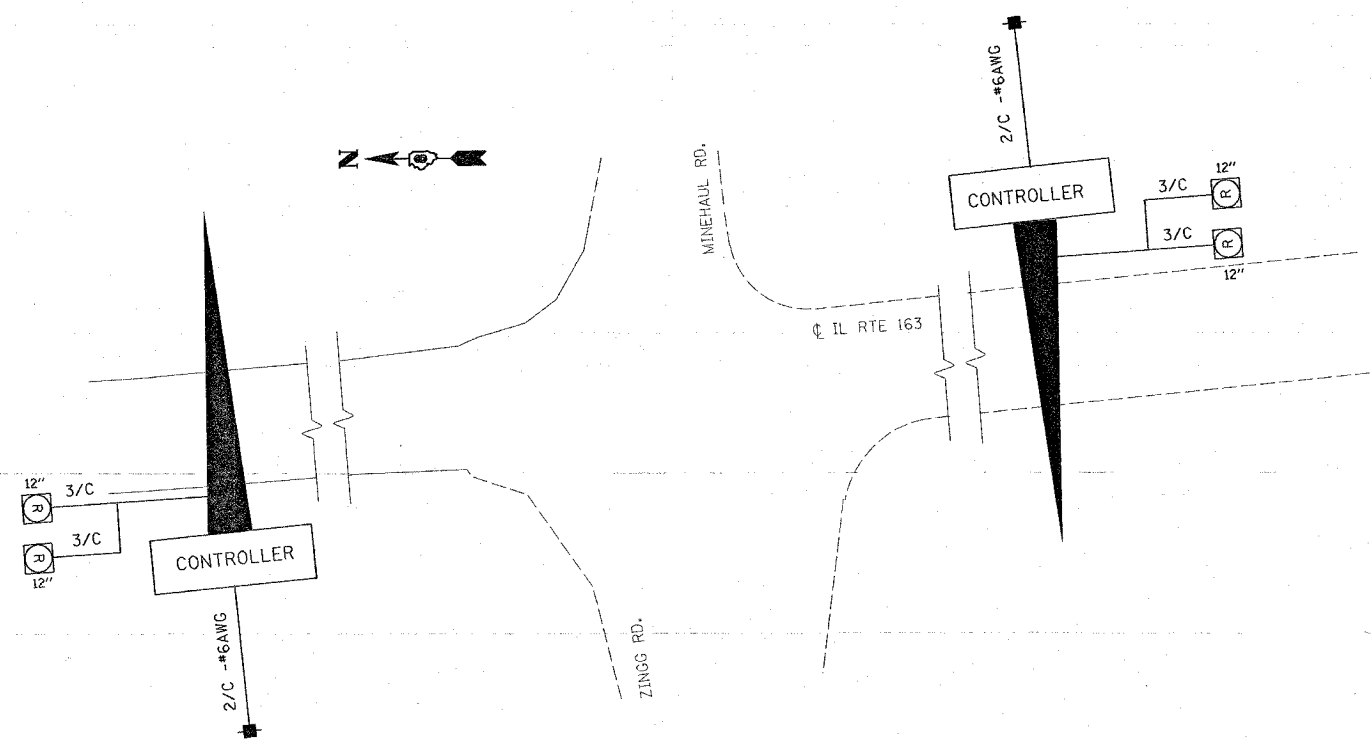
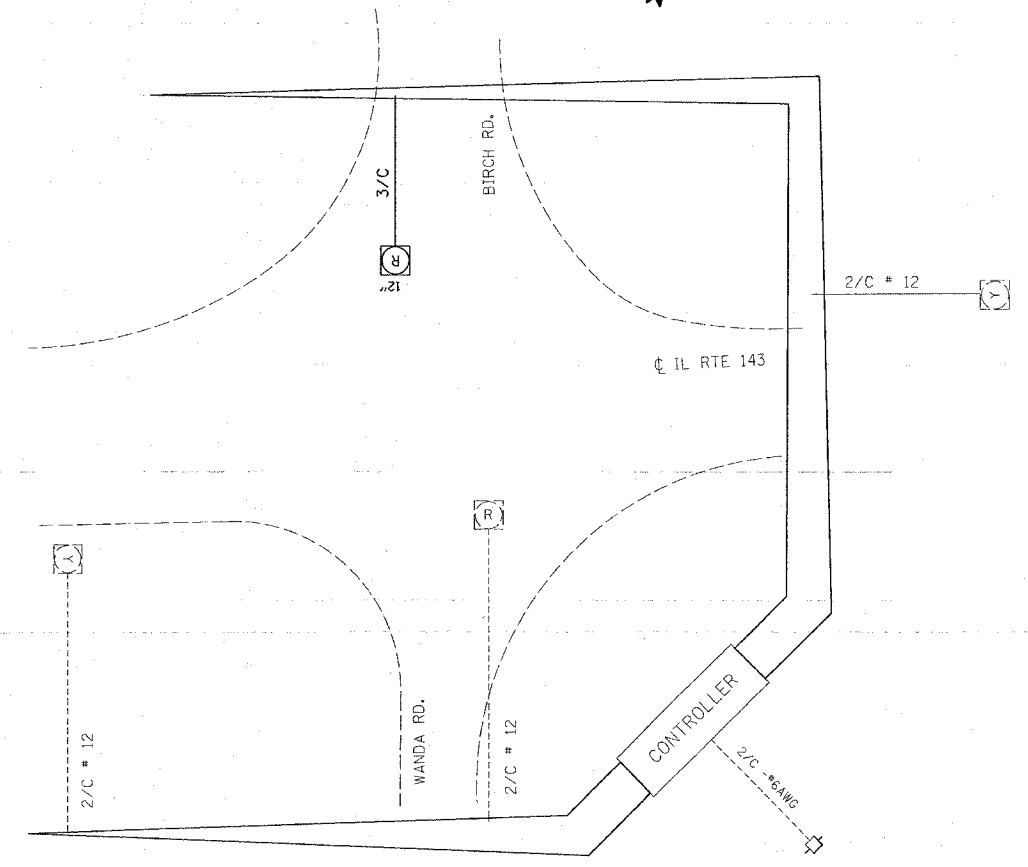


F.A. RTE.	SECTION	COUNTY	TOTAL SHEETS	SHEET NO.
*	**	***	13	12
STA.		TO STA.		
FED. ROAD DIST. NO.		ILLINOIS FED. AID PROJECT		

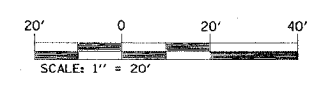
- * Various
- ** Dist. 8 TS Modifications 2006-1
- *** St. Clair & Madison



IL RTE. 163 @ MINEHAUL RD. / ZINGG RD.



ILL RTE. 143 @ WANDA RD.



REVISIONS		ILLINOIS DEPARTMENT OF TRANSPORTATION	
NAME	DATE	CABLE DIAGRAM	
		FAP ROUTE VARIOUS	
		SECTION: DIST. 8 TS MODIFICATIONS 2006-1	
		COUNTIES: ST. CLAIR & MADISON	
		SCALE: VERT.	DRAWN BY
		DATE	CHECKED BY

PLOT DATE = #DATE#
 FILE NAME = #FILE#
 SHEET NO. = #SHEET#
 REFERENCE = #REF#