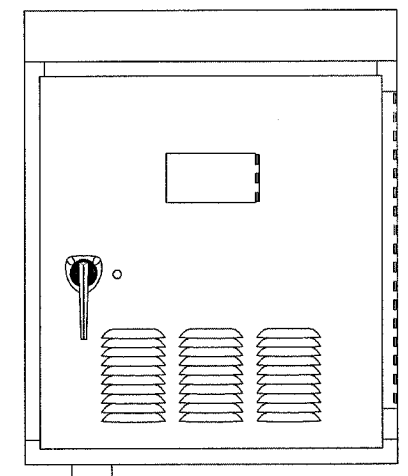
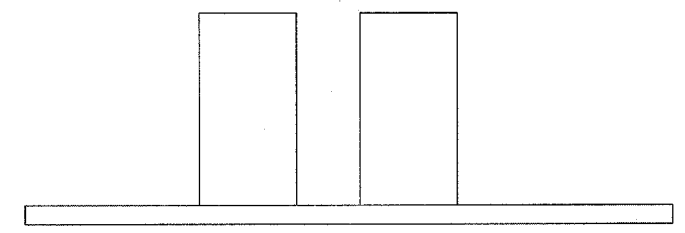


F.A.P. RTE.	SECTION	COUNTY	TOTAL SHEETS	SHEET NO.
777	10(B-1, BR-2)	MONTGOMERY	104	39
STA.		TO STA.		
FED. ROAD DIST. NO.		ILLINOIS FED. AID PROJECT		



Temporary Controller Cabinet

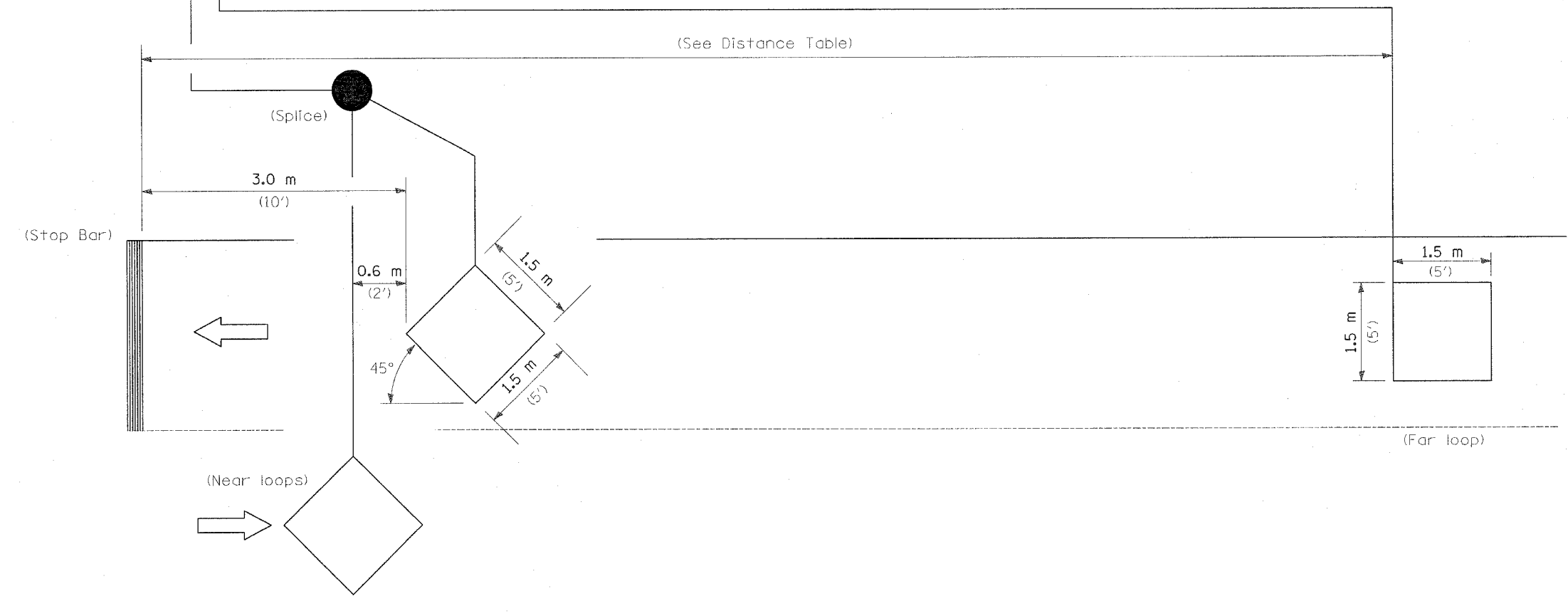
DETECTOR AMPLIFIER NOTES



AMP 1 (NEAR LOOPS) AMP 2 (FAR LOOP)

AMP 1: DELAY = 8 SECONDS
 DELAY SHALL BE INHIBITED DURING GREEN
 AMP 2: NO DELAY

ADVISORY SPEED (MPH)	DISTANCE FROM STOP BAR (FT.)
30 OR LESS	220
35	260
40	300
45	330
50	370
55	400



NOTE: All loops centered in lane.

INDUCTION LOOP DETECTOR

PLOT DATE = 1/9/2006
 FILE NAME = c:\projects\ed3691\stage.dgn
 PLOT SCALE = 20.0000 / IN.
 USER NAME = sligert

REVISIONS	
NAME	DATE

ILLINOIS DEPARTMENT OF TRANSPORTATION
 TEMPORARY BRIDGE TRAFFIC SIGNAL
 LOOP PLACEMENT DETAIL SHEET
 FAP 777 (IL RTE. 185)
 EAST FORK SHOAL CREEK
 SECTION 10 B-1
 MONTGOMERY COUNTY

BRIDGE-TEMP.DGN
 DATE: JUNE 16, 2004

SCALE: VERT.
 HORIZ.
 DATE

DRAWN BY: KDA
 CHECKED BY: