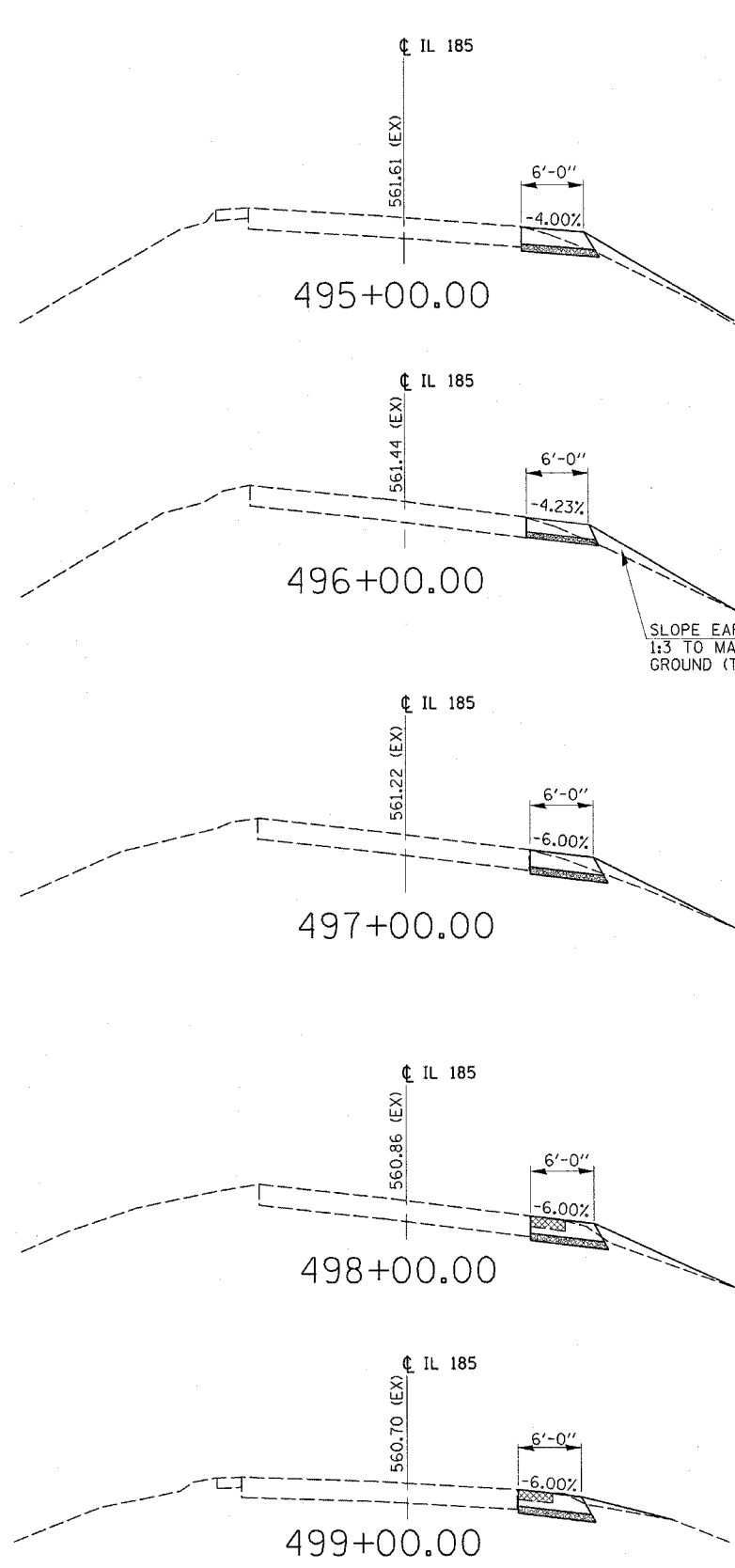
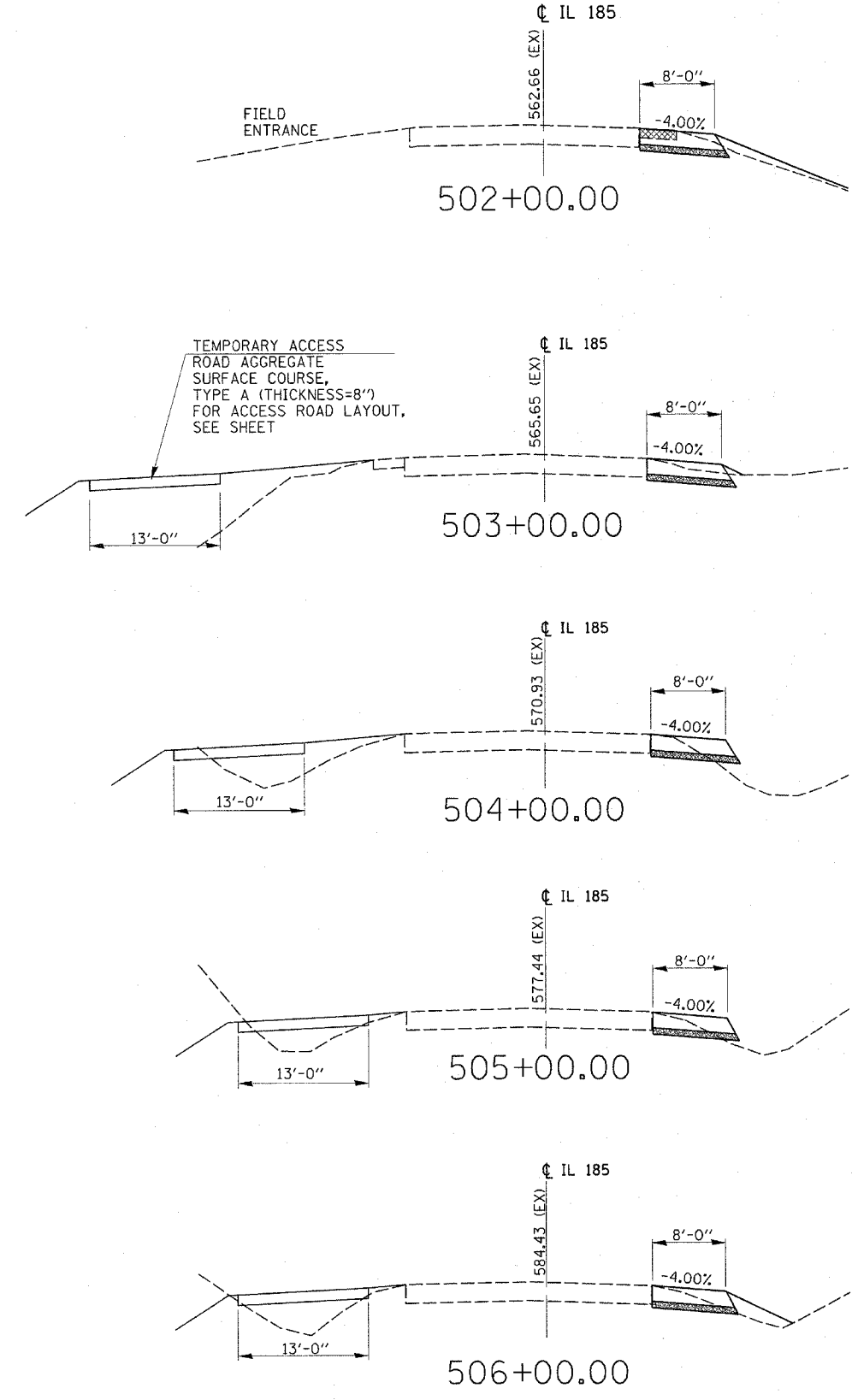


F.A. RTE.	SECTION	COUNTY	TOTAL SHEETS	SHEET NO.
777	10(B-L, BR-2)	MONTGOMERY	104	93
STA.		TO STA.		
FED. ROAD DIST. NO.		ILLINOIS FED. AID PROJECT		

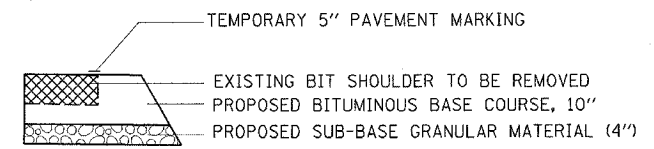


SLOPE EARTHEN SHOULDERS 1:3 TO MATCH EXISTING GROUND (TYPICAL THIS SHEET)



TEMPORARY ACCESS ROAD AGGREGATE SURFACE COURSE, TYPE A (THICKNESS=8") FOR ACCESS ROAD LAYOUT, SEE SHEET

**LEGEND**



REVISIONS	
NAME	DATE

ILLINOIS DEPARTMENT OF TRANSPORTATION  
**PRELIMINARY STAGE I**  
**CROSS SECTIONS**  
 FAP 777 RTE. 185  
 SECTION 10(B-1, BR-2)  
 MONTGOMERY COUNTY

SCALE: VERT. / HORIZ.  
 DATE: / /  
 DRAWN BY RTS  
 CHECKED BY

PLOT DATE = 1/9/2006  
 FILE NAME = c:\projects\ed58594\detail.dgn  
 PLOT SCALE = 40.0000 / IN.  
 USER NAME = slgier