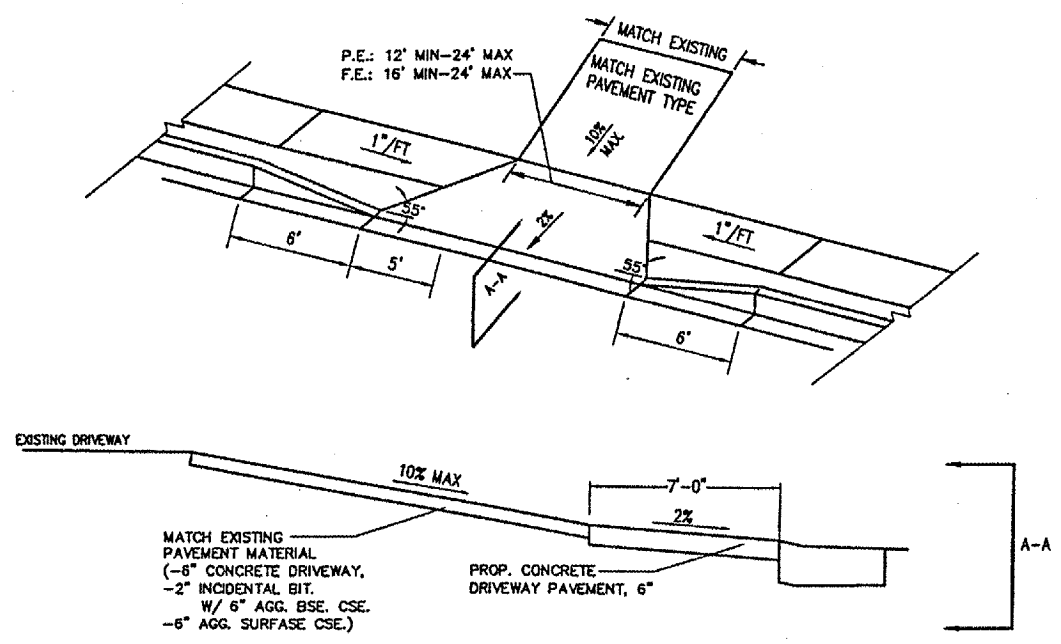


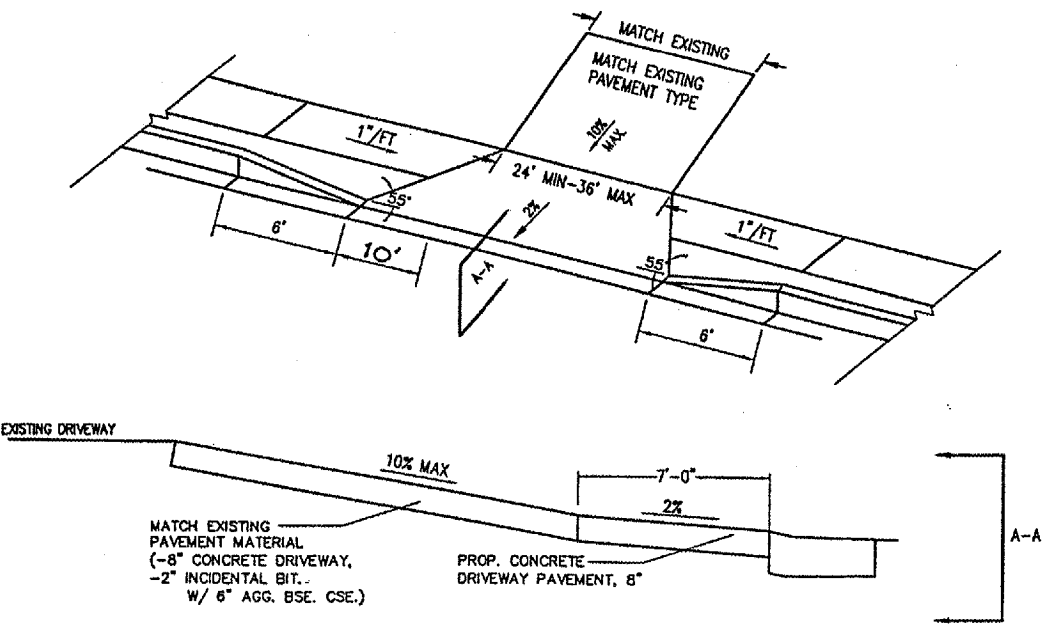
PROJECT NO.	SECTION	COUNTY	SHEET NO.
8397-01-00022-00-RP		MADISON	72
STA.	TO STA.		

CONTRACT NO. 97269



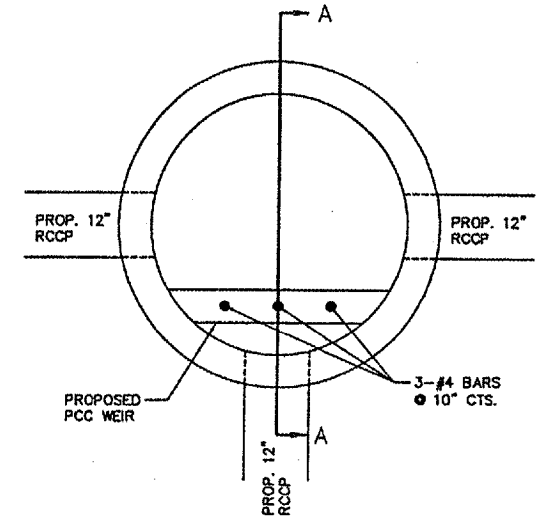
SECTION A-A
NOTE: CONCRETE DRIVEWAY PAVEMENT MUST BE PLACED EVEN WITH THE BACK OF SIDEWALK/SHARED USE PATH
NOTE: ALL ENTRANCES INTERSECT THE MAINLINE AT 90°

PRIVATE/FIELD ENTRANCE
N.T.S.

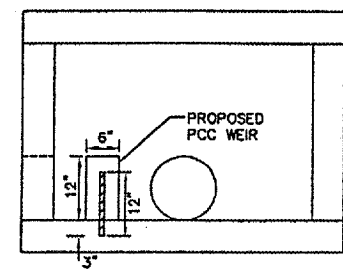


SECTION A-A
NOTE: CONCRETE DRIVEWAY PAVEMENT MUST BE PLACED EVEN WITH THE BACK OF SIDEWALK/SHARED USE PATH
NOTE: ALL ENTRANCES INTERSECT THE MAINLINE AT 90°

COMMERCIAL ENTRANCE
N.T.S.

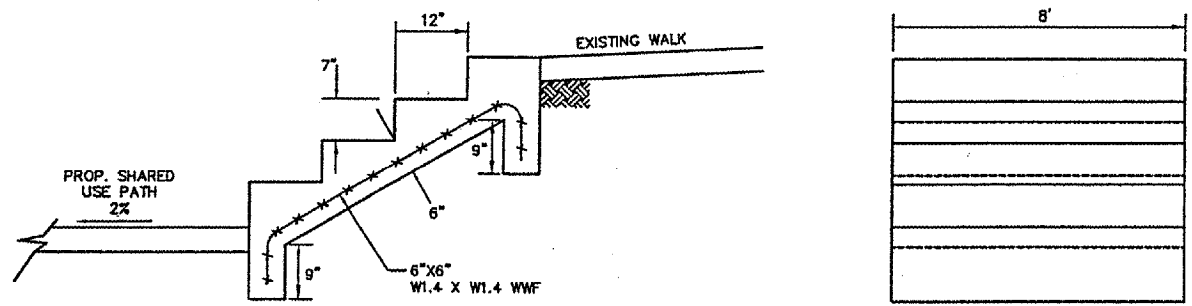


TOP VIEW

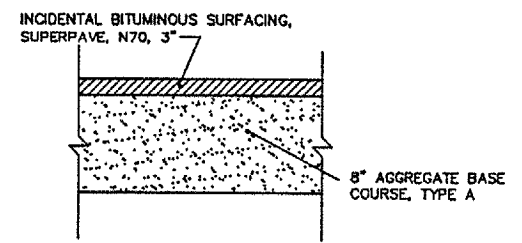


SECTION A-A

MANHOLES, SPECIAL, 4'Ø, TYPE 24 FRAME AND GRATE
STA 25+58.38 LT
N.T.S.



CONCRETE STEPS
N.T.S.



BITUMINOUS PAVEMENT (INCIDENTAL BITUMINOUS SURFACING)
LOWER MARINE ROAD: STA 36+25 TO STA 36+75
CLAY STREET: STA 10+42.97 TO STA 10+48.97
JAMES DRIVE: STA 9+16.61 TO STA 9+36.61
BASS DRIVE: STA 10+69.82 TO STA 10+75.82
KENNETH DRIVE: STA 8+64.33 TO STA 8+84.33

REVISIONS	
NAME	DATE

MISCELLANEOUS DETAILS
LOWER MARINE ROAD IMPROVEMENTS
CITY OF TROY
MADISON COUNTY, ILLINOIS

P:\000139a\dwg\000139a\02.dwg 12/9/2005 11:17:55 AM CST