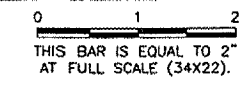


REVISIONS		
NUMBER	BY	DATE



EARTHWORK SUMMARY

STATION	EXCAVATE END AREA (S.F.)	EMBANK END AREA (S.F.)
TAXIWAY A		
1161+88.34	74.9	0.1
1162+00.00	48.5	0.0
1162+50.00	26.6	0.0
1163+00.00	29.4	1.6
1163+50.00	41.3	2.7
1164+00.00	16.2	2.5
1164+50.00	16.6	1.3
1165+00.00	51.1	0.5
1165+50.00	56.7	0.6
1166+00.00	25.0	1.0
1166+50.00	19.4	2.6
1167+00.00	40.8	0.8
1167+50.00	21.4	2.2
1168+00.00	20.8	5.5
1168+50.00	29.6	6.3
1169+00.00	32.1	5.3
1169+50.00	31.9	4.9
1170+00.00	32.1	4.2
1170+50.00	22.8	3.7
1171+00.00	32.8	2.8
1171+50.00	29.3	1.2
1172+00.00	25.2	0.4
1172+50.00	21.8	0.6
1173+00.00	1.7	0.0
1173+50.00	13.1	0.5
1174+00.00	14.1	2.9
1174+50.00	36.4	1.1
1175+00.00	24.9	2.2
1175+50.00	22.9	6.1
1176+00.00	26.6	1.9
1176+50.00	24.6	2.0
1177+00.00	38.1	1.2
1177+50.00	23.8	3.2
1178+00.00	30.3	1.9
1178+50.00	34.2	1.2
1179+00.00	38.9	1.5
1179+50.00	35.1	2.5
1180+00.00	24.0	2.9
1180+50.00	33.5	3.1
1181+00.00	21.8	3.9
1181+50.00	29.1	6.3
1182+00.00	29.9	3.5
1182+50.00	14.1	3.0

EARTHWORK SUMMARY

STATION	EXCAVATE END AREA (S.F.)	EMBANK END AREA (S.F.)
TAXIWAY A		
1183+00.00	27.7	0.5
1183+50.00	15.9	1.0
1184+00.00	25.4	18.0
1184+50.00	28.4	23.6
1185+00.00	26.0	29.6
1185+50.00	34.1	32.6
1186+00.00	21.5	39.8
1186+50.00	22.1	35.9
1187+00.00	35.3	18.8
1187+50.00	25.9	0.9
1188+00.00	18.8	1.6
1188+50.00	18.6	1.5
1189+00.00	26.2	0.3
1189+50.00	22.7	0.5
1190+00.00	31.0	0.2
1190+50.00	32.4	0.8
1191+00.00	32.4	0.5
1191+50.00	35.1	0.5
1192+00.00	36.2	1.1
1192+50.00	37.3	3.7
1193+00.00	64.1	0.8
1193+50.00	76.3	0.2
1194+00.00	111.7	0.5
1194+50.00	115.6	3.8
1195+00.00	17.1	11.9
1195+50.00	25.3	27.7
1196+00.00	76.9	33.3
1196+50.00	75.5	31.8
1197+00.00	79.6	26.9
1197+50.00	75.7	37.9
1198+00.00	1.9	2.7

EARTHWORK SUMMARY


STATION	EXCAVATE END AREA (S.F.)	EMBANK END AREA (S.F.)
PERIMETER ROAD		
2164+73.92	71.7	0.0
2164+98.92	35.7	0.0
2165+24.13	33.4	0.1
2165+59.00	35.2	3.4
2165+71.65	33.5	4.2
2165+96.65	16.7	2.1
2166+21.65	19.9	0.0
2166+71.89	20.0	0.0
2166+98.86	10.1	2.9
2167+21.86	8.4	6.1
2167+50.00	18.9	8.4
2168+00.00	38.2	0.0
2168+50.00	39.8	0.0
2169+00.00	30.7	0.1
2169+50.00	28.9	0.2
2170+00.00	32.1	0.0
2170+50.00	32.2	0.0
2171+00.00	32.1	0.0
2171+50.00	21.6	0.5
2171+74.00	5.5	16.5
2171+86.06	4.5	13.6
2172+11.06	16.6	1.3
2172+36.06	20.0	0.0
2172+85.98	20.0	0.0
2173+10.98	25.2	0.0
2173+35.98	25.9	0.2
2173+50.00	20.9	0.8
2174+00.00	3.5	19.8
2174+50.00	3.0	34.3
2175+00.00	19.6	2.4
2175+50.00	51.7	0.0
2176+00.00	66.3	0.0
2176+50.00	60.2	0.0
2177+00.00	59.7	0.0
2177+50.00	37.0	0.5
2178+00.00	18.0	1.6
2178+50.00	5.2	3.4
2179+00.00	32.1	0.7
2179+50.00	47.6	0.0
2180+00.00	42.2	0.0
2180+50.00	46.4	0.0
2181+00.00	44.9	0.0
2181+50.00	29.8	0.0

EARTHWORK SUMMARY

STATION	EXCAVATE END AREA (S.F.)	EMBANK END AREA (S.F.)
PERIMETER ROAD		
2182+00.00	26.4	0.5
2182+50.00	22.0	0.7
2183+00.00	27.1	0.3
2183+50.00	20.5	125.4
2184+00.00	15.8	1.2
2184+50.00	18.7	0.4
2185+00.00	24.3	0.0
2185+50.00	5.3	4.3
2186+00.00	0.0	20.7
2186+50.00	0.0	52.3
2187+00.00	0.0	49.0
2187+50.00	59.0	46.3
2188+00.00	0.3	17.7
2188+25.87	9.8	2.3
2188+50.87	19.9	0.0
2191+82.94	19.9	0.0
2192+07.94	11.5	4.8
2192+32.88	7.4	9.3
2192+50.00	7.3	17.8
2193+00.00	23.6	20.8
2193+50.00	114.7	18.5
2194+00.00	46.9	12.6
2194+50.00	14.4	1.1
2195+00.00	11.3	2.0
2195+50.00	8.5	2.8
2196+00.00	14.8	3.6
2196+08.27	16.8	3.1
2196+33.27	18.9	4.5
2196+58.27	20.8	0.0


EARTHWORK SUMMARY

STATION	EXCAVATE END AREA (S.F.)	EMBANK END AREA (S.F.)
TAXIWAY G		
23+37.40	4.3	0.0
23+50.00	6.0	0.8
24+00.00	15.8	0.3
24+16.89	46.5	0.6
24+50.00	44.1	0.9
25+00.00	37.6	2.2
25+50.00	30.9	0.4
26+00.00	45.4	0.1
26+30.37	92.2	0.0


SPRINGFIELD AIRPORT AUTHORITY
ABRAHAM LINCOLN CAPITAL AIRPORT
SPRINGFIELD, ILLINOIS

WIDEN TAXIWAY A - CONSTRUCT PERIMETER ROAD

EARTHWORK SUMMARY


CMT
 CRAWFORD, MURPHY & TILLY, INC.
 CONSULTING ENGINEERS
 License No. 84-000693

DESIGN BY: CBG
 DRAWN BY: DPA
 CHECKED BY: RW
 APPROVED BY: RW
 DATE: 1/23/06
 JOB No: 0503507
 ILL. PROJ. NO. SPI-3555
 AIP PROJ. NO. 3-17-0096-44
 SHEET 66 OF 83 SHEETS