

FOR INDEX OF SHEETS AND STANDARDS, SEE SHEET 2

STATE OF ILLINOIS
DEPARTMENT OF NATURAL RESOURCES
OFFICE OF WATER RESOURCES

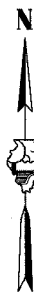
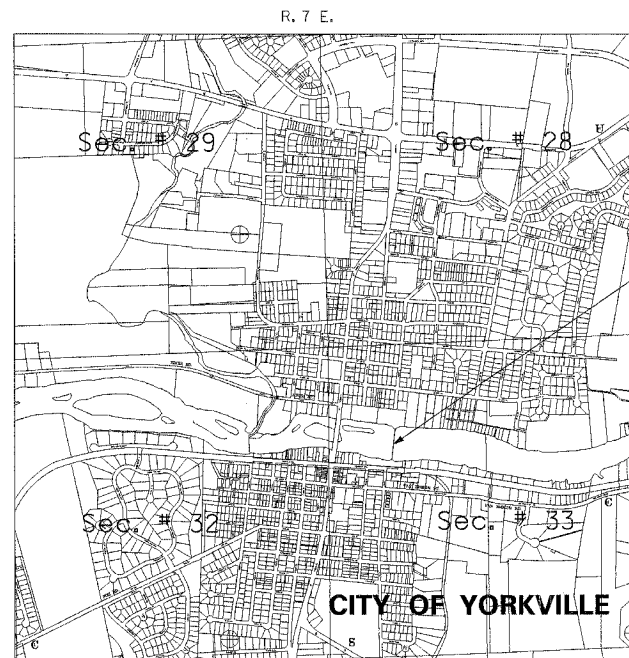
MULTI-PURPOSE DAM PROJECT – PHASE 1 –
STEPPED SPILLWAY AND AUXILIARY IMPROVEMENTS
YORKVILLE DAM – FOX RIVER

TOTAL SET SHEET NUMBERS	INDEX OF SHEETS	DISCIPLINE SHEET NUMBERS
2 - 5	GENERAL	G2 - G5
6 - 15	CIVIL	CI - C10
16 - 34	STRUCTURAL	SI - S19
35 - 41	BORING	BI - B7
42 - 44	STANDARD	STI - ST3

YORKVILLE, ILLINOIS
KENDALL COUNTY
FR-422
2005

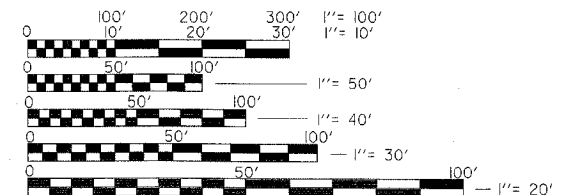


REGIONAL MAP




PROPOSED PROJECT SITE

LOCATION MAP
0 1/2 mile 1 mile
Scale: 1"=1500'



FULL SIZE PLANS HAVE BEEN PREPARED USING STANDARD ENGINEERING SCALES, REDUCED SIZED PLANS WILL NOT CONFORM TO STANDARD SCALES, IN MAKING MEASUREMENTS ON REDUCED PLANS, THE ABOVE SCALES MAY BE USED.



ILLINOIS REGISTERED STRUCTURAL ENGINEER NO. 3247
LICENSE EXPIRES 12-05



ILLINOIS REGISTERED STRUCTURAL ENGINEER NO. 004737
LICENSE EXPIRES 11-2005



ILLINOIS REGISTERED PROFESSIONAL ENGINEER NO. 062-052775
LICENSE EXPIRES 11-30-05

SUBMITTED BY *William J. A. Smith* DATE 2/3/06
MANAGER, DIVISION OF PROJECT IMPLEMENTATION
APPROVED BY *Gregory B. Clark* DATE 2/3/2006
DIRECTOR