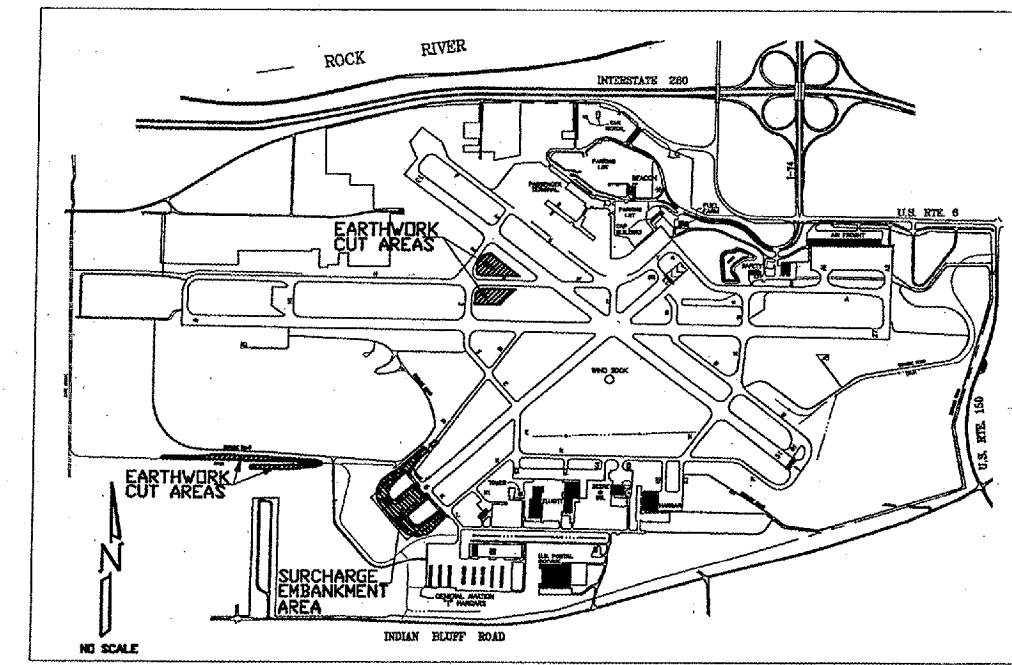
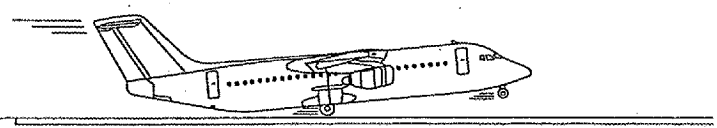




STATE OF ILLINOIS
 DEPARTMENT OF TRANSPORTATION
 DIVISION OF AERONAUTICS
 CONSTRUCTION PLANS
 FOR
**QUAD-CITY
 INTERNATIONAL
 AIRPORT**




PROJECT LOCATION MAP

ROCK ISLAND COUNTY, ILLINOIS

EXCAVATION AND CONSTRUCTION OF 6' SURCHARGE EMBANKMENT FOR FUTURE EXTENSIONS TO RUNWAY 5 (500' X 150'), TAXIWAY D (745' X 50') AND TAXIWAY K (770' X 50') ALONG WITH ASSOCIATED UTILITY ADJUSTMENTS AND TURFING.

WARNING



CALL BEFORE YOU DIG

INDEX OF SHEETS	
SHEET NO.	TITLE
1	COVER SHEET AND INDEX OF SHEETS
2	SUMMARY OF QUANTITIES / GENERAL NOTES
3-4	PROPOSED SAFETY PLAN
5-6	TYPICAL SECTIONS
7	RUNWAY 5 AREA PLAN
8	RUNWAY 5 PLAN & PROFILE
9	TAXIWAY D PLAN & PROFILE
10	TAXIWAY K PLAN & PROFILE
11	TAXIWAY H BORROW AREA PLAN
12	DITCH BORROW AREA PLAN
13	RUNWAY 5 TEMPORARY RELOCATED THRESHOLD PLAN
14-15	LIGHTING & GUIDANCE SIGN DETAILS
16	MISCELLANEOUS DETAILS
17-18	PROPOSED STORM WATER POLLUTION PREVENTION PLAN
19-22	PROPOSED RUNWAY 5 CROSS SECTIONS
23-27	PROPOSED TAXIWAY D CROSS SECTIONS
28-31	PROPOSED TAXIWAY K CROSS SECTIONS
32-36	PROPOSED TAXIWAY H CROSS SECTIONS
37-49	PROPOSED DITCH CROSS SECTIONS

ILLINOIS PROJECT MLI-3496
 A.I.P. PROJECT NO. 3-17-0068-XX
 AIRPORT CLASSIFICATION - AIR CARRIER

AIRCRAFT APPROACH CATEGORY - B
 AIRPLANE DESIGN GROUP - III
 LATITUDE 41°26'52.4", LONGITUDE 90°30'33.9", ELEVATION 589'M.S.L.

<p>CONSULTING ENGINEERS MISSMAN, STANLEY & ASSOC.</p> <p>ENGINEER'S SIGNATURE <i>Dennis R. Martin</i></p> <p>SEALED & SIGNED 1/23/06</p> <p>DATE OF LICENSE EXPIRATION 11/30/07</p>	<p>METROPOLITAN AIRPORT AUTHORITY OF ROCK ISLAND COUNTY, ILLINOIS</p> <p><i>Bruce Carter</i></p> <p>1-23-06 DATE APPROVED</p>
<p>JANUARY 25, 2006 OFFICIAL DATE OF PLANS</p>	<p>PREPARED BY MISSMAN, STANLEY & ASSOCIATES Consulting Civil Engineers ROCK ISLAND, ILLINOIS</p>