





VE044

K:\Danville\0504203\Draw\Sheets\  
FILE: 22\_TURFFPLAN.dwg  
LAYOUT: TURFFPLAN  
UPDATE BY: adraughan  
SURVEY BOOK #  
DATE: Thu 1/12/06 2:35pm  
XREF DWG: Clntinfo.dwg  
BASE\_PROPPGEO.dwg  
DNV-EXISTBASE.DWG



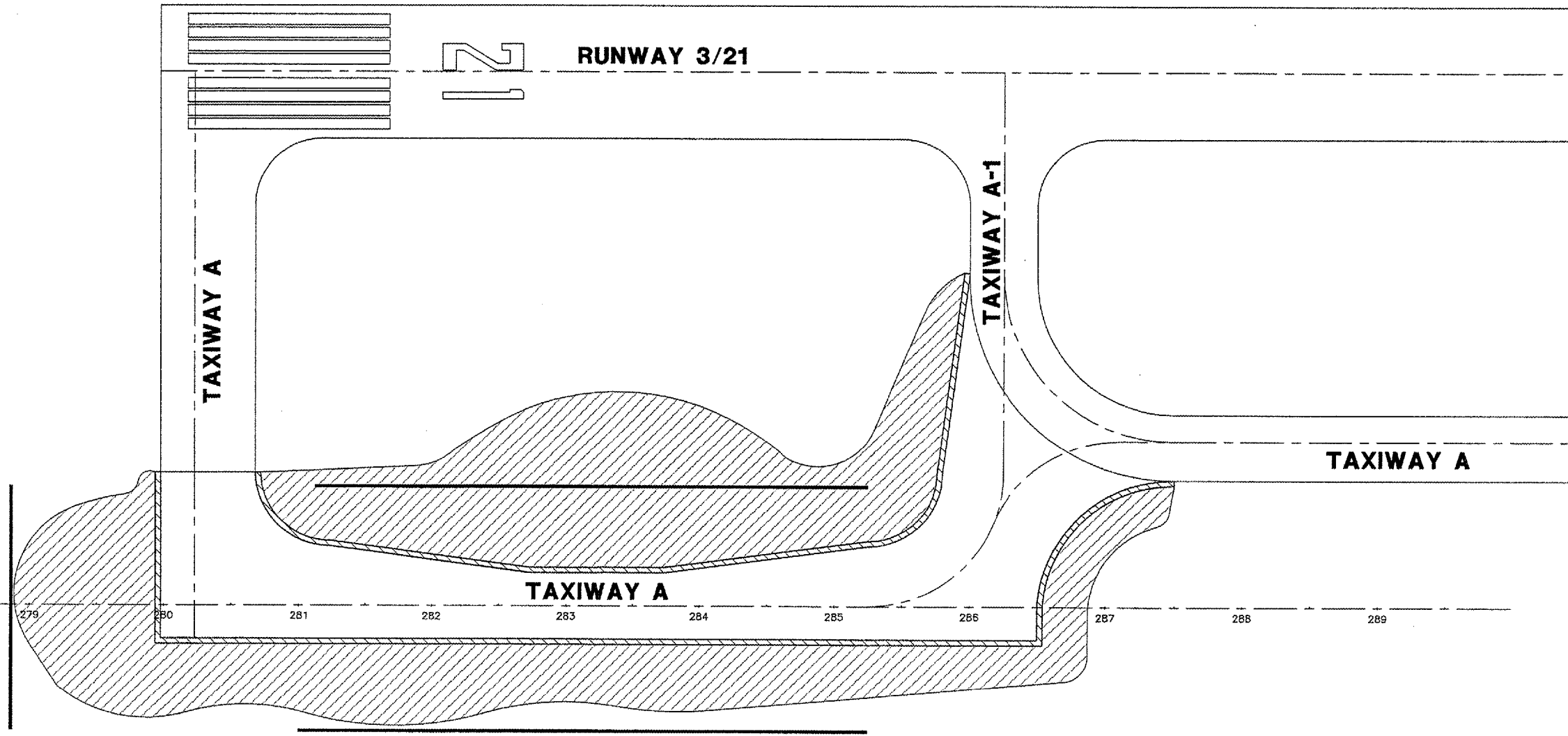
LEGEND

-  NEW SILT FENCE
-  NEW SEEDING & MULCHING
-  NEW SODDING 4'

REVISIONS

NUMBER	BY	DATE

0 1 2  
THIS BAR IS EQUAL TO 2"  
AT FULL SCALE (34X22).



VERMILLION COUNTY AIRPORT  
DANVILLE, ILLINOIS

EXTEND PARALLEL TAXIWAY 600 FEET

TURFING PLAN

NOTES:

1. FINAL LOCATION OF SILT FENCE TO BE DETERMINED BY RESIDENT ENGINEER.
2. 5000 S.Y. OF EXCELSIOR BLANKET INCLUDED IN PROJECT FOR USE IN AREAS DETERMINED BY THE RESIDENT ENGINEER.

© Copyright CMT, Inc.

**CMT**  
CRAWFORD, MURPHY & TILLY, INC.  
CONSULTING ENGINEERS  
License No. 884-000613



DESIGN BY:	JEF
DRAWN BY:	DPA
CHECKED BY:	SMH
APPROVED BY:	JEF
DATE:	01/13/2006
JOB No:	05042-0300
ILLINOIS PROJECT DNV-3537	
A.I.P. PROJECT 3-17-0032-B10	
SHEET 23 OF 29 SHEETS	