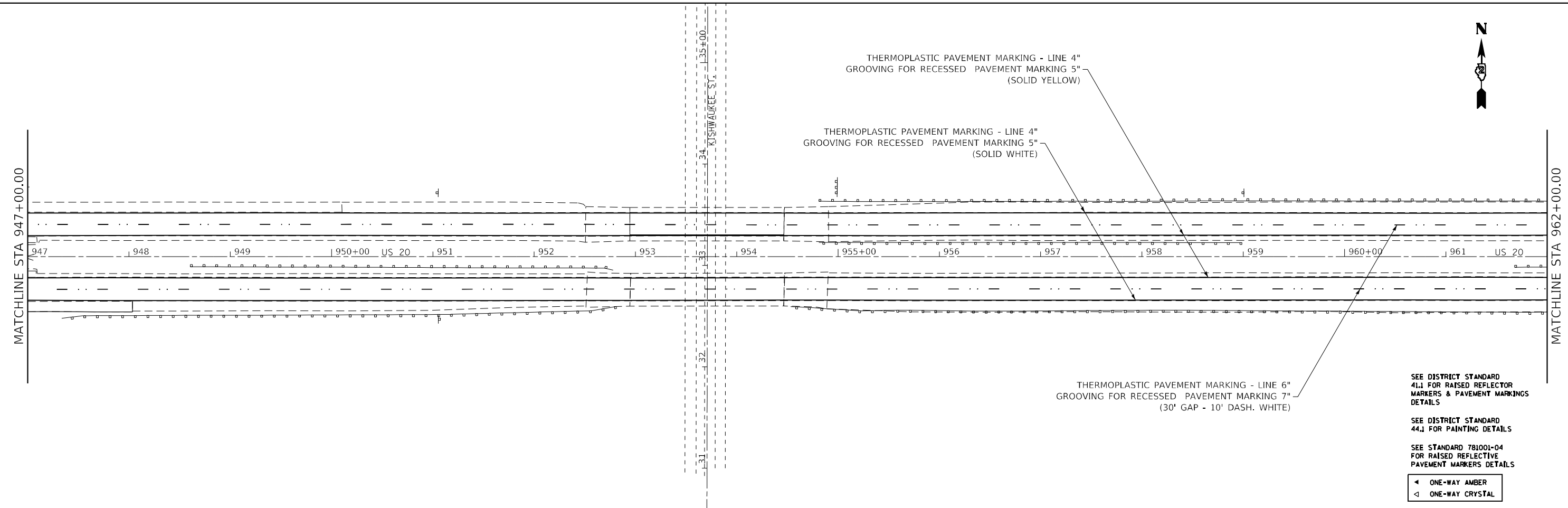


SEE DISTRICT STANDARD 41.1 FOR RAISED REFLECTOR MARKERS & PAVEMENT MARKINGS DETAILS

SEE DISTRICT STANDARD 44.1 FOR PAINTING DETAILS

SEE STANDARD 781001-04 FOR RAISED REFLECTIVE PAVEMENT MARKERS DETAILS

◀ ONE-WAY AMBER
◀ ONE-WAY CRYSTAL



SEE DISTRICT STANDARD 41.1 FOR RAISED REFLECTOR MARKERS & PAVEMENT MARKINGS DETAILS

SEE DISTRICT STANDARD 44.1 FOR PAINTING DETAILS

SEE STANDARD 781001-04 FOR RAISED REFLECTIVE PAVEMENT MARKERS DETAILS

◀ ONE-WAY AMBER
◀ ONE-WAY CRYSTAL

MODEL: Default
FILE NAME: p:\projects\644M40\CADD\Drawings\644M40-01-01-01.dwg
PROJECT: I:\Projects\644M40\CADD\Drawings\644M40-01-01-01.dwg

USER NAME = Andrew,P.Dewey	DESIGNED -	REVISED -
PLOT SCALE = 100,0000' / in.	DRAWN -	REVISED -
PLOT DATE = 12/16/2022	CHECKED -	REVISED -
	DATE -	REVISED -

**STATE OF ILLINOIS
DEPARTMENT OF TRANSPORTATION**

**US20
PAVEMENT MARKING SHEETS**

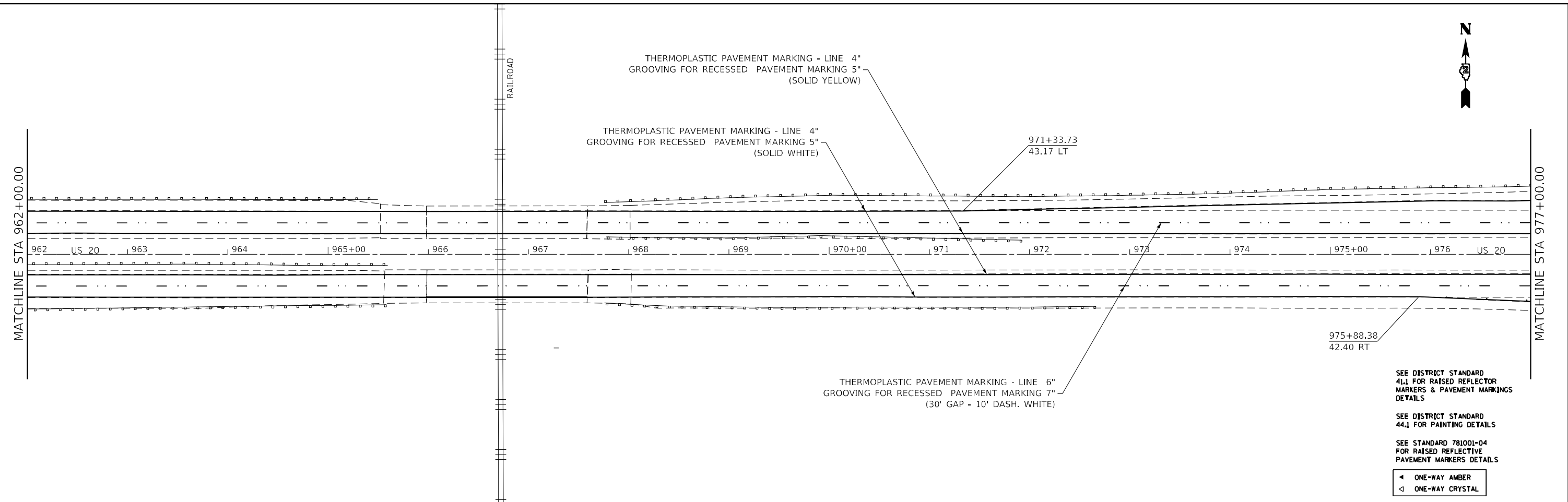
SCALE: SHEET 1 OF 9 SHEETS STA. TO STA.

F.A.P. RTE.	SECTION	COUNTY	TOTAL SHEETS	SHEET NO.
301	(3, 4) RS-2	WINNEBAGO	125	101
CONTRACT NO. 644M40				
ILLINOIS FED. AID PROJECT				



MATCHLINE STA 962+00.00

MATCHLINE STA 977+00.00



SEE DISTRICT STANDARD 41.1 FOR RAISED REFLECTOR MARKERS & PAVEMENT MARKINGS DETAILS

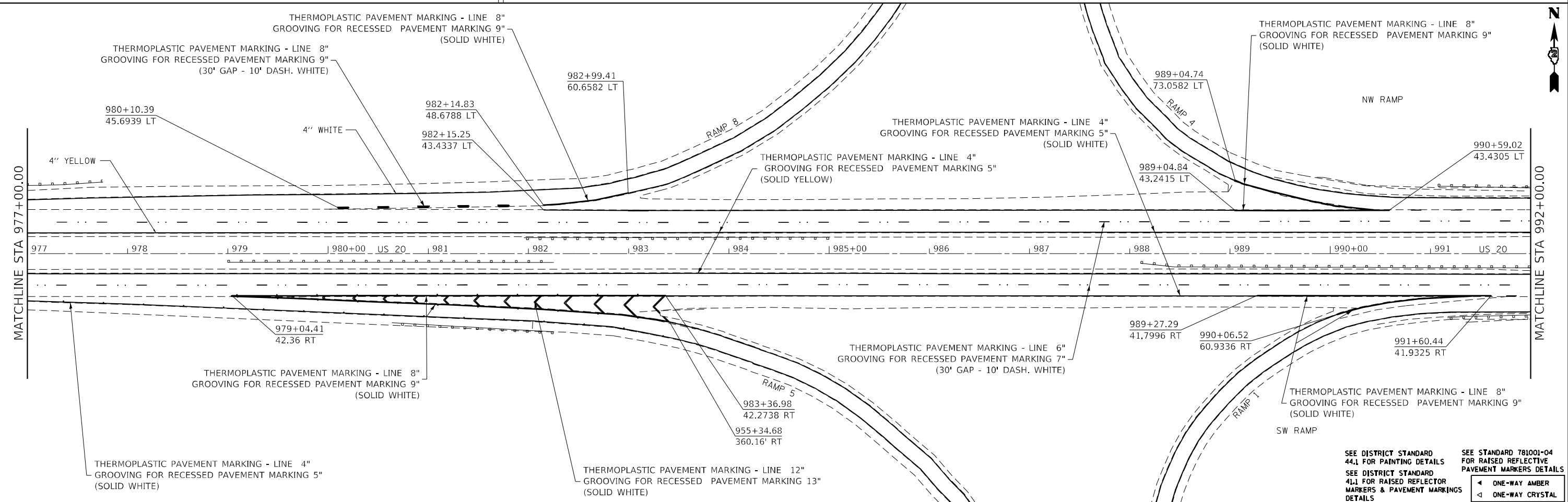
SEE DISTRICT STANDARD 44.1 FOR PAINTING DETAILS

SEE STANDARD 781001-04 FOR RAISED REFLECTIVE PAVEMENT MARKERS DETAILS

◀ ONE-WAY AMBER
◀ ONE-WAY CRYSTAL

MATCHLINE STA 977+00.00

MATCHLINE STA 992+00.00



SEE DISTRICT STANDARD 44.1 FOR PAINTING DETAILS

SEE DISTRICT STANDARD 41.1 FOR RAISED REFLECTOR MARKERS & PAVEMENT MARKINGS DETAILS

SEE STANDARD 781001-04 FOR RAISED REFLECTIVE PAVEMENT MARKERS DETAILS

◀ ONE-WAY AMBER
◀ ONE-WAY CRYSTAL

MODEL: Default
FILE: Mainfile
PROJECT: \\server\projects\11001\DOT\Office\Drawings\21\Project\11001\CADD\Drawings\11001_64M40-04-01.dwg

USER NAME = Andrew.P.Dewey	DESIGNED -	REVISED -
	DRAWN -	REVISED -
PLOT SCALE = 100,0000' / in.	CHECKED -	REVISED -
PLOT DATE = 12/16/2022	DATE -	REVISED -

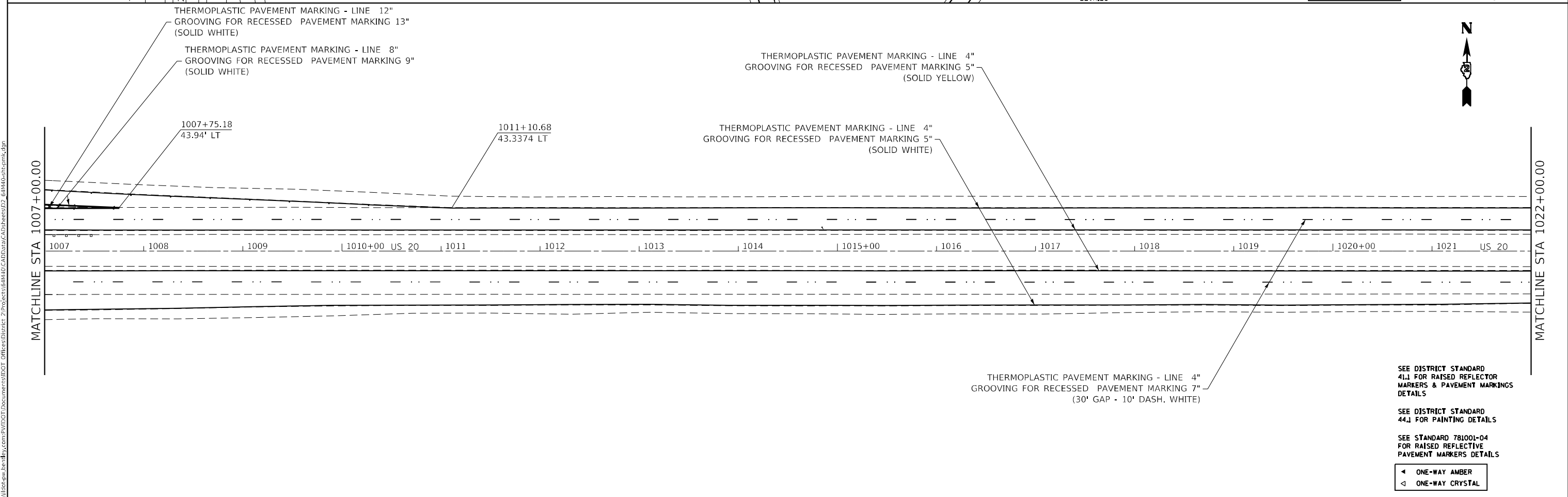
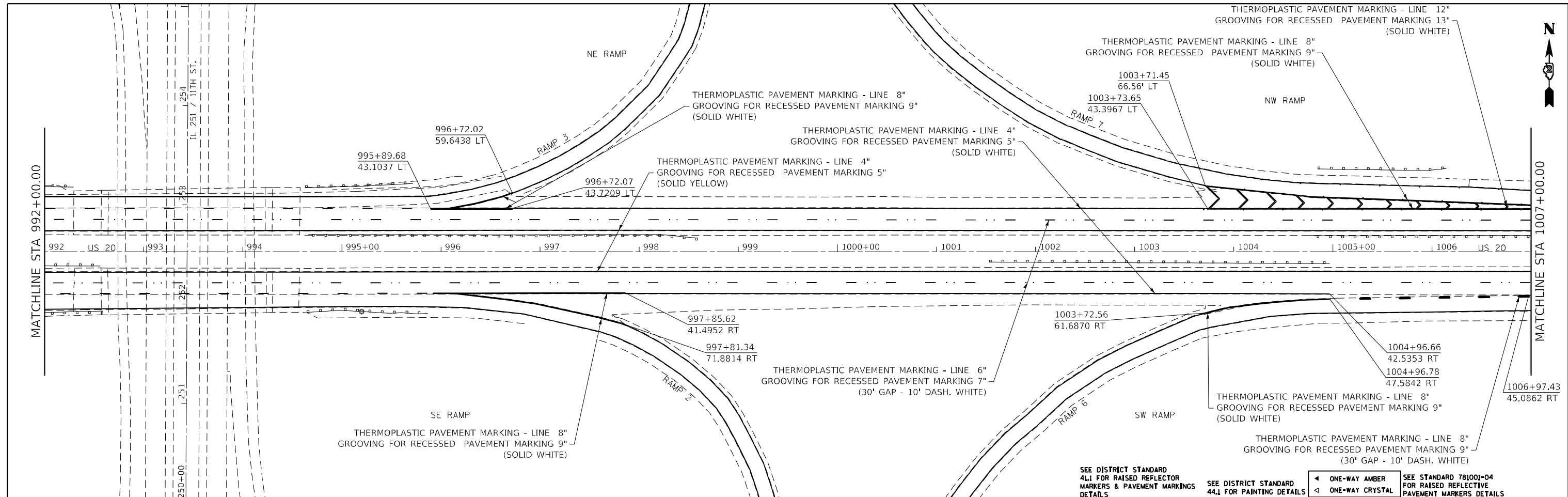
**STATE OF ILLINOIS
DEPARTMENT OF TRANSPORTATION**

**US20
PAVEMENT MARKING SHEETS**

SCALE: SHEET 2 OF 9 SHEETS STA. TO STA.

F.A.P. RTE.	SECTION	COUNTY	TOTAL SHEETS	SHEET NO.
301	(3, 4) RS-2	WINNEBAGO	125	102
CONTRACT NO. 64M40				
ILLINOIS FED. AID PROJECT				

MODEL: Default
 FILE NAME: p:\project\644M40\CADD\DATA\CADD\sheet\02_644M40-02-01.dwg



USER NAME = Andrew,P.Dewey	DESIGNED -	REVISED -
DRAWN -	REVISOR -	REVISION -
PLOT SCALE = 100,0000' / in.	CHECKED -	REVISOR -
PLOT DATE = 12/16/2022	DATE -	REVISION -

**STATE OF ILLINOIS
 DEPARTMENT OF TRANSPORTATION**

**US20
 PAVEMENT MARKING SHEETS**

SCALE: SHEET 3 OF 9 SHEETS STA. TO STA.

F.A.P. RTE.	SECTION	COUNTY	TOTAL SHEETS	SHEET NO.
301	(3, 4) RS-2	WINNEBAGO	125	103
CONTRACT NO. 64M40			ILLINOIS FED. AID PROJECT	



MATCHLINE STA 1022+00.00

MATCHLINE STA 1037+00.00

THERMOPLASTIC PAVEMENT MARKING - LINE 4"
GROOVING FOR RECESSED PAVEMENT MARKING 5"
(SOLID YELLOW)

THERMOPLASTIC PAVEMENT MARKING - LINE 4"
GROOVING FOR RECESSED PAVEMENT MARKING 5"
(SOLID WHITE)

THERMOPLASTIC PAVEMENT MARKING - LINE 6"
GROOVING FOR RECESSED PAVEMENT MARKING 7"
(30' GAP - 10' DASH, WHITE)

SEE DISTRICT STANDARD
41.1 FOR RAISED REFLECTOR
MARKERS & PAVEMENT MARKINGS
DETAILS
SEE DISTRICT STANDARD
44.1 FOR PAINTING DETAILS
SEE STANDARD 781001-04
FOR RAISED REFLECTIVE
PAVEMENT MARKERS DETAILS

◀ ONE-WAY AMBER
◀ ONE-WAY CRYSTAL



MATCHLINE STA 1037+00.00

MATCHLINE STA 1052+00.00

THERMOPLASTIC PAVEMENT MARKING - LINE 4"
GROOVING FOR RECESSED PAVEMENT MARKING 5"
(SOLID YELLOW)

THERMOPLASTIC PAVEMENT MARKING - LINE 4"
GROOVING FOR RECESSED PAVEMENT MARKING 5"
(SOLID WHITE)

THERMOPLASTIC PAVEMENT MARKING - LINE 6"
GROOVING FOR RECESSED PAVEMENT MARKING 7"
(30' GAP - 10' DASH, WHITE)

EXIST. CURVE US20 15
PC STA = 1050+83.83
PT STA = 1051+00.00
CURVE LENGTH = 16.17
RADIUS = 57,792.00'
CHORD BEARING = 0° 05' 57"
CHORD DISTANCE = 458.34'
TANGENT DISTANCE = 916.66'
TANGENT BEARING = 1.82'
T.R. = 1.82'
S.E. BLK. 25.49

SEE DISTRICT STANDARD
41.1 FOR RAISED REFLECTOR
MARKERS & PAVEMENT MARKINGS
DETAILS
SEE DISTRICT STANDARD
44.1 FOR PAINTING DETAILS
SEE STANDARD 781001-04
FOR RAISED REFLECTIVE
PAVEMENT MARKERS DETAILS

◀ ONE-WAY AMBER
◀ ONE-WAY CRYSTAL

MODEL: Default
FILE NAME: p:\projects\644M40\CADD\Drawings\644M40-Submittal.dwg

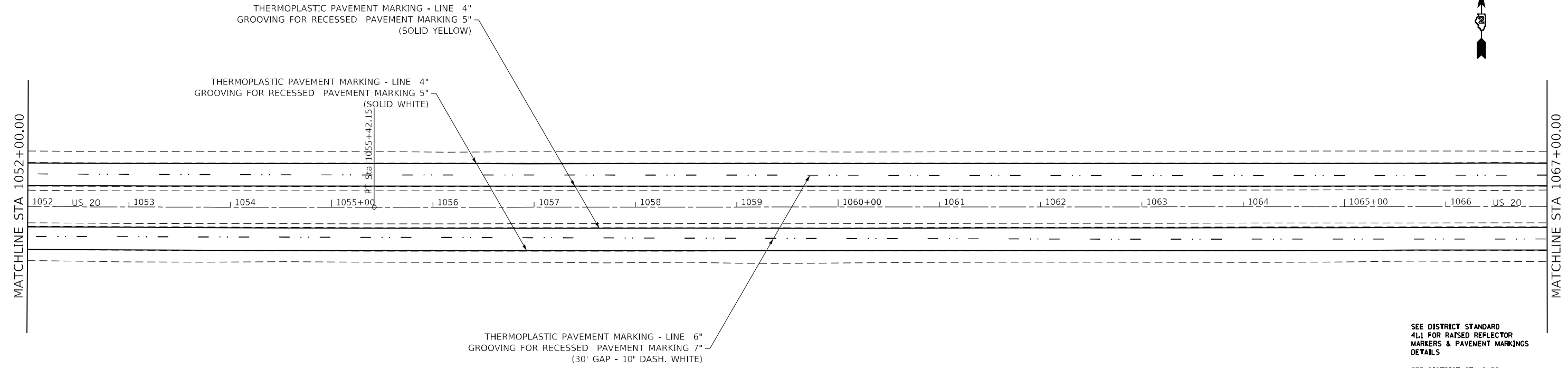
USER NAME = Andrew.P.Dewey	DESIGNED -	REVISED -
	DRAWN -	REVISED -
PLOT SCALE = 100,0000' / in.	CHECKED -	REVISED -
PLOT DATE = 12/16/2022	DATE -	REVISED -

**STATE OF ILLINOIS
DEPARTMENT OF TRANSPORTATION**

**US20
PAVEMENT MARKING SHEETS**

SCALE: SHEET 4 OF 9 SHEETS STA. TO STA.

F.A.P. RTE.	SECTION	COUNTY	TOTAL SHEETS	SHEET NO.
301	(3, 4) RS-2	WINNEBAGO	125	104
			CONTRACT NO. 64M40	
ILLINOIS FED. AID PROJECT				

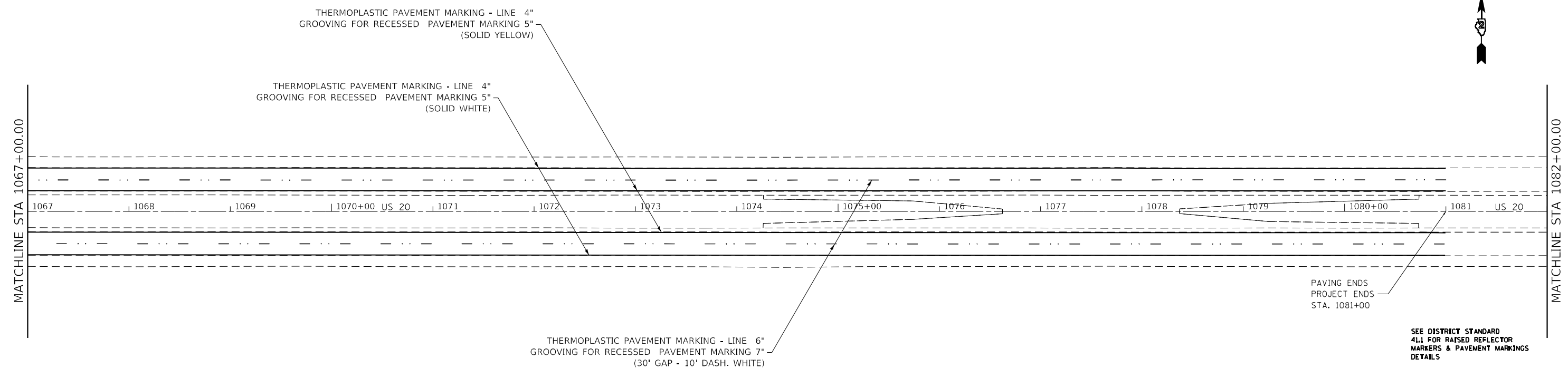


SEE DISTRICT STANDARD
41.1 FOR RAISED REFLECTOR
MARKERS & PAVEMENT MARKINGS
DETAILS

SEE DISTRICT STANDARD
44.1 FOR PAINTING DETAILS

SEE STANDARD 781001-04
FOR RAISED REFLECTIVE
PAVEMENT MARKERS DETAILS

◀ ONE-WAY AMBER
◁ ONE-WAY CRYSTAL



PAVING ENDS
PROJECT ENDS
STA. 1081+00

SEE DISTRICT STANDARD
41.1 FOR RAISED REFLECTOR
MARKERS & PAVEMENT MARKINGS
DETAILS

SEE DISTRICT STANDARD
44.1 FOR PAINTING DETAILS

SEE STANDARD 781001-04
FOR RAISED REFLECTIVE
PAVEMENT MARKERS DETAILS

◀ ONE-WAY AMBER
◁ ONE-WAY CRYSTAL

MODEL: Default
 FILE NAME: p:\projects\644M40\CADD\Drawings\644M40-05-01-01.dwg
 PROJECT: 644M40-05-01-01-01
 DATE: 12/16/2022

USER NAME = Andrew,P.Dewey	DESIGNED -	REVISED -
DRAWN -	REVISIONS -	
PLOT SCALE = 100,0000' / in.	CHECKED -	REVISED -
PLOT DATE = 12/16/2022	DATE -	REVISED -

**STATE OF ILLINOIS
DEPARTMENT OF TRANSPORTATION**

US20 PAVEMENT MARKING SHEETS			
SCALE:	SHEET 5	OF 9	SHEETS
	STA.		TO STA.

F.A.P. RTE.	SECTION	COUNTY	TOTAL SHEETS	SHEET NO.
301	(3, 4) RS-2	WINNEBAGO	125	105
		CONTRACT NO. 644M40		
		ILLINOIS FED. AID PROJECT		



946+27.62
1113.78' RT

946+42.18
1117.40' RT

THERMOPLASTIC PAVEMENT MARKING - LINE 4"
GROOVING FOR RECESSED PAVEMENT MARKING 5"
(SOLID YELLOW)

THERMOPLASTIC PAVEMENT MARKING - LINE 4"
GROOVING FOR RECESSED PAVEMENT MARKING 5"
(SOLID WHITE)

SEE DISTRICT STANDARD
41.1 FOR RAISED REFLECTOR
MARKERS & PAVEMENT MARKINGS
DETAILS

SEE DISTRICT STANDARD
44.1 FOR PAINTING DETAILS

SEE STANDARD T81001-04
FOR RAISED REFLECTIVE
PAVEMENT MARKERS DETAILS

- ◀ ONE-WAY AMBER
- ◁ ONE-WAY CRYSTAL

RAMP 8

RAMP 4

NW RAMP

946+13.85
1838.89' RT

946+28.63
1836.32' RT

1978 1979 1980+00 US 20 1981 1982 1983 1984 1985+00 1986 1987 1988 1989 1990+00 1991 US 20 1992 1993

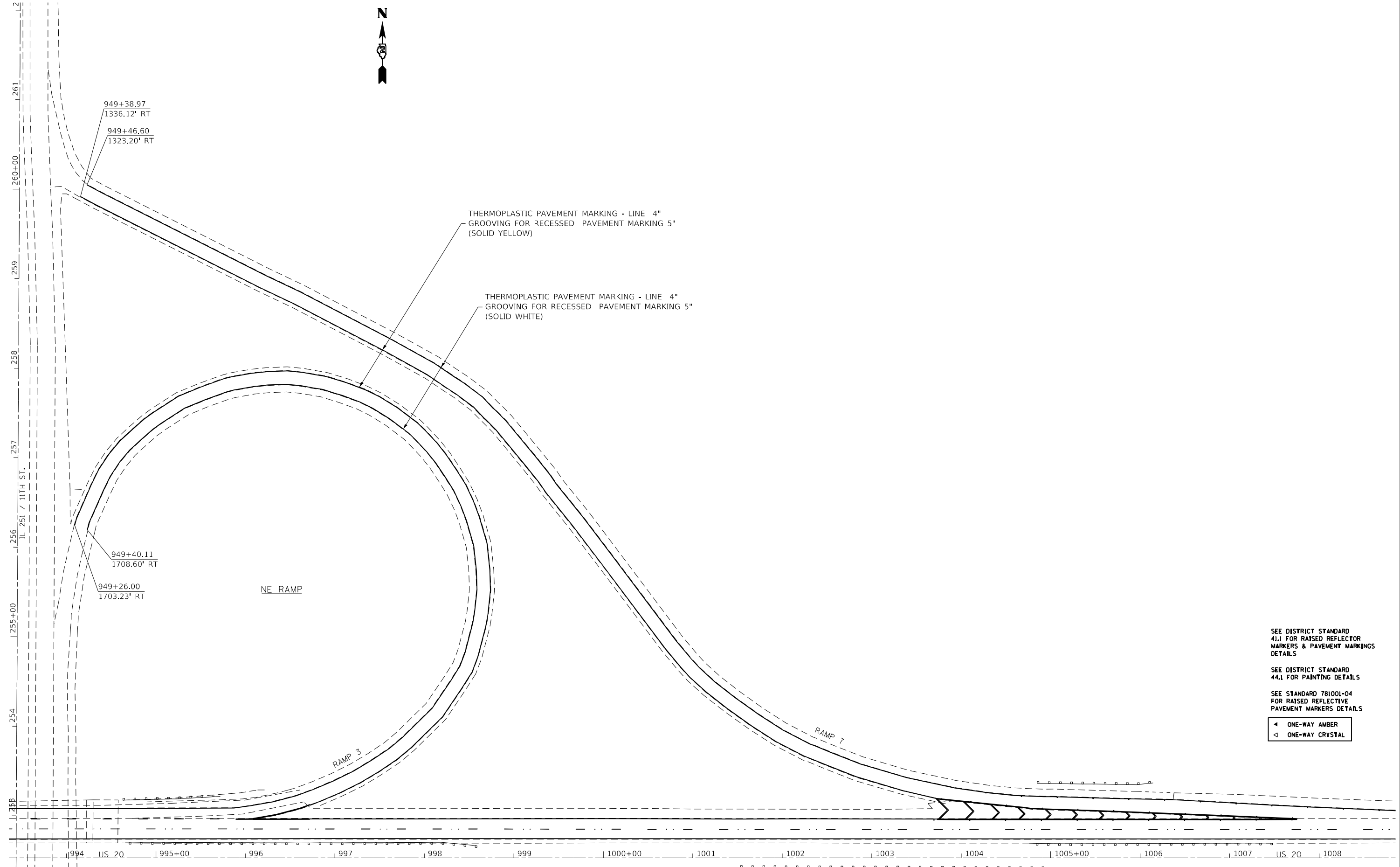
USER NAME = Andrew.P.Dewey	DESIGNED -	REVISED -
PLOT SCALE = 100,0000' / in.	DRAWN -	REVISED -
PLOT DATE = 12/16/2022	CHECKED -	REVISED -
	DATE -	REVISED -

**STATE OF ILLINOIS
DEPARTMENT OF TRANSPORTATION**

**US20
PAVEMENT MARKING SHEETS**

F.A.P. RTE. 301	SECTION (3, 4) RS-2	COUNTY WINNEBAGO	TOTAL SHEETS 125	SHEET NO. 106
SCALE: SHEET 6 OF 9 SHEETS STA. TO STA.		CONTRACT NO. 64M40		
ILLINOIS FED. AID PROJECT				

MODEL: Default
 FILE NAME: p:\illinet-new-behaviors.com\PIV\DOT\Documents\DOT Offices\District 2\Projects\64M40\CADD\Drawings\64M40-06-01.dwg
 PROJECT: 64M40



949+38.97
1336.12' RT
949+46.60
1323.20' RT

949+40.11
1708.60' RT
949+26.00
1703.23' RT

THERMOPLASTIC PAVEMENT MARKING - LINE 4"
GROOVING FOR RECESSED PAVEMENT MARKING 5"
(SOLID YELLOW)

THERMOPLASTIC PAVEMENT MARKING - LINE 4"
GROOVING FOR RECESSED PAVEMENT MARKING 5"
(SOLID WHITE)

NE RAMP

RAMP 3

RAMP 7

SEE DISTRICT STANDARD
41.J FOR RAISED REFLECTOR
MARKERS & PAVEMENT MARKINGS
DETAILS

SEE DISTRICT STANDARD
44.1 FOR PAINTING DETAILS

SEE STANDARD 781001-04
FOR RAISED REFLECTIVE
PAVEMENT MARKERS DETAILS

- ◀ ONE-WAY AMBER
- ◁ ONE-WAY CRYSTAL

MODEL: Default
 FILE NAME: P:\Users\andrew.dewey\Documents\DOT Office\District 2\Projects\64M40\CADD\Drawings\64M40-07-01-01.dwg


USER NAME = Andrew.P.Dewey	DESIGNED -	REVISED -
	DRAWN -	REVISED -
PLOT SCALE = 100,0000' / in.	CHECKED -	REVISED -
PLOT DATE = 12/16/2022	DATE -	REVISED -

**STATE OF ILLINOIS
DEPARTMENT OF TRANSPORTATION**

**US20
PAVEMENT MARKING SHEETS**

SCALE: SHEET 7 OF 9 SHEETS STA. TO STA.

F.A.P. RTE.	SECTION	COUNTY	TOTAL SHEETS	SHEET NO.
301	(3, 4) RS-2	WINNEBAGO	125	107
CONTRACT NO. 64M40				
ILLINOIS FED. AID PROJECT				



SEE DISTRICT STANDARD
41.1 FOR RAISED REFLECTOR
MARKERS & PAVEMENT MARKINGS
DETAILS

SEE DISTRICT STANDARD
44.1 FOR PAINTING DETAILS

SEE STANDARD 781001-04
FOR RAISED REFLECTIVE
PAVEMENT MARKERS DETAILS

- ◀ ONE-WAY AMBER
- ◁ ONE-WAY CRYSTAL

USER NAME = Andrew,P.Dewey	DESIGNED -	REVISED -
PLOT SCALE = 100,0000' / in.	DRAWN -	REVISED -
PLOT DATE = 12/16/2022	CHECKED -	REVISED -
	DATE -	REVISED -

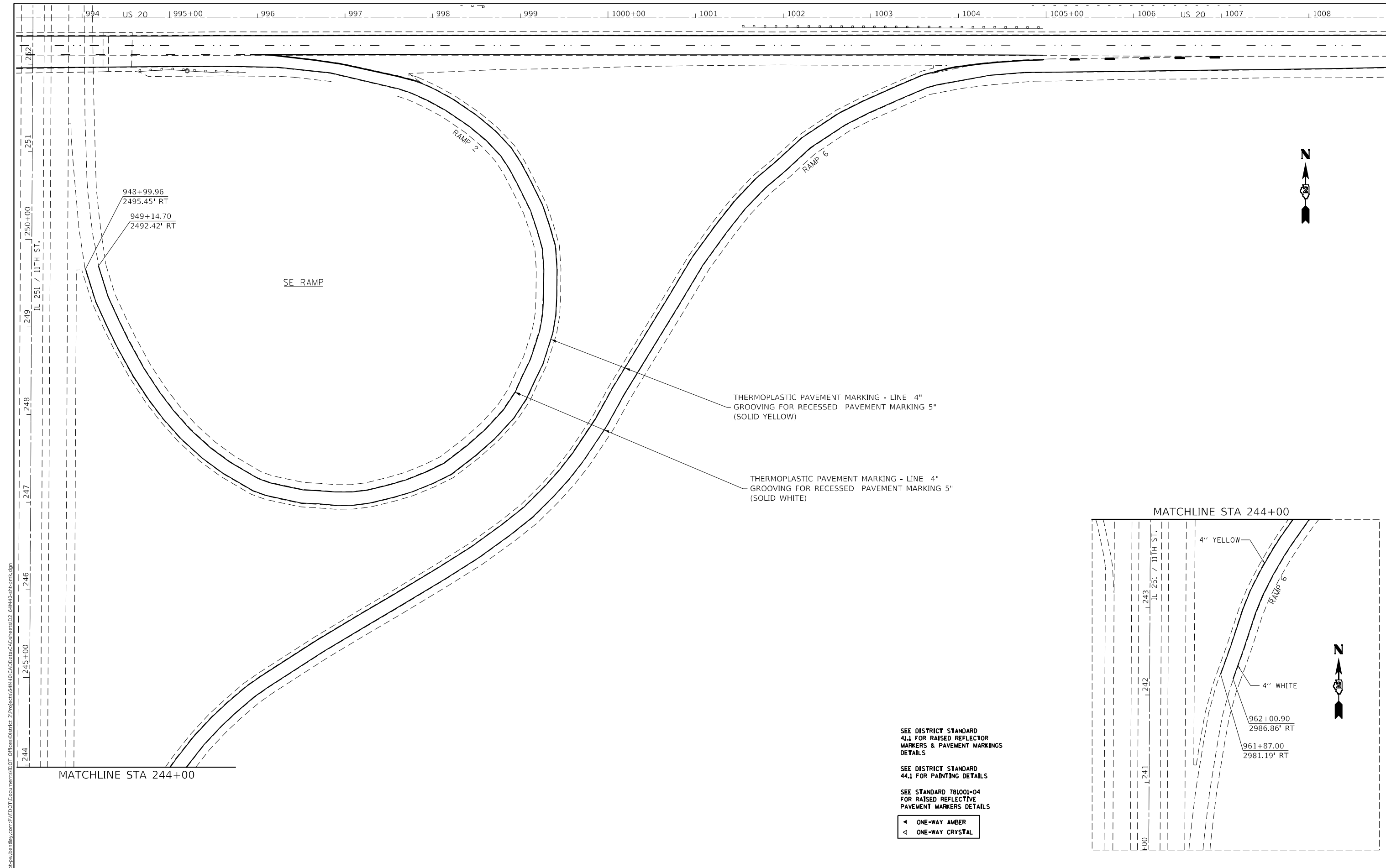
**STATE OF ILLINOIS
DEPARTMENT OF TRANSPORTATION**

**US20
PAVEMENT MARKING SHEETS**

SCALE: SHEET 8 OF 9 SHEETS STA. TO STA.

F.A.P. RTE.	SECTION	COUNTY	TOTAL SHEETS	SHEET NO.
301	(3, 4) RS-2	WINNEBAGO	125	108
			CONTRACT NO. 64M40	
ILLINOIS FED. AID PROJECT				

MODEL: Default
FILE NAME: p:\ultra-cw-bentley.com\p1\dot\Documents\DOT Office\Dir\dir_2\Project\64M40\CADDData\CAD\Sheet\D2_64M40-08-01.dgn



948+99.96
2495.45' RT

949+14.70
2492.42' RT

THERMOPLASTIC PAVEMENT MARKING - LINE 4"
GROOVING FOR RECESSED PAVEMENT MARKING 5"
(SOLID YELLOW)

THERMOPLASTIC PAVEMENT MARKING - LINE 4"
GROOVING FOR RECESSED PAVEMENT MARKING 5"
(SOLID WHITE)

MATCHLINE STA 244+00

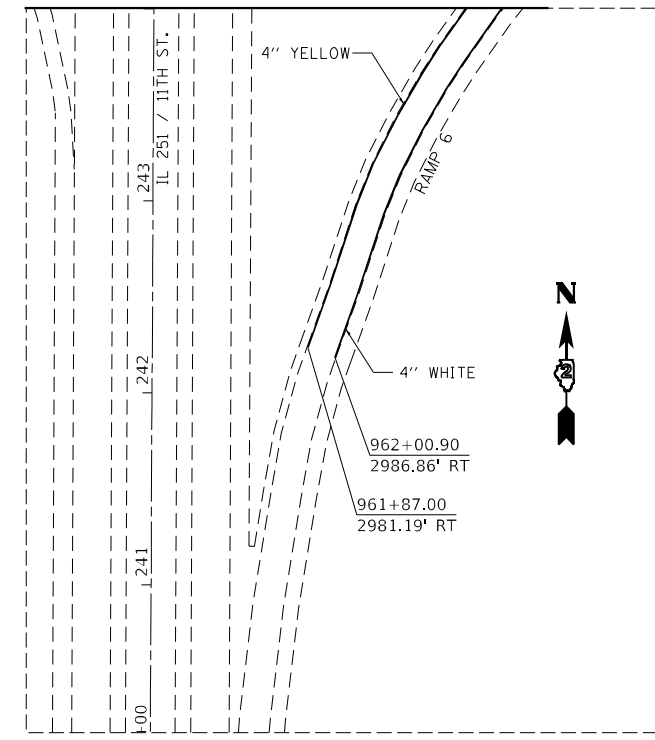
MATCHLINE STA 244+00

SEE DISTRICT STANDARD
44.1 FOR RAISED REFLECTOR
MARKERS & PAVEMENT MARKINGS
DETAILS

SEE DISTRICT STANDARD
44.1 FOR PAINTING DETAILS

SEE STANDARD 781001-04
FOR RAISED REFLECTIVE
PAVEMENT MARKERS DETAILS

- ◀ ONE-WAY AMBER
- < ONE-WAY CRYSTAL



4" YELLOW

4" WHITE

962+00.90
2986.86' RT

961+87.00
2981.19' RT

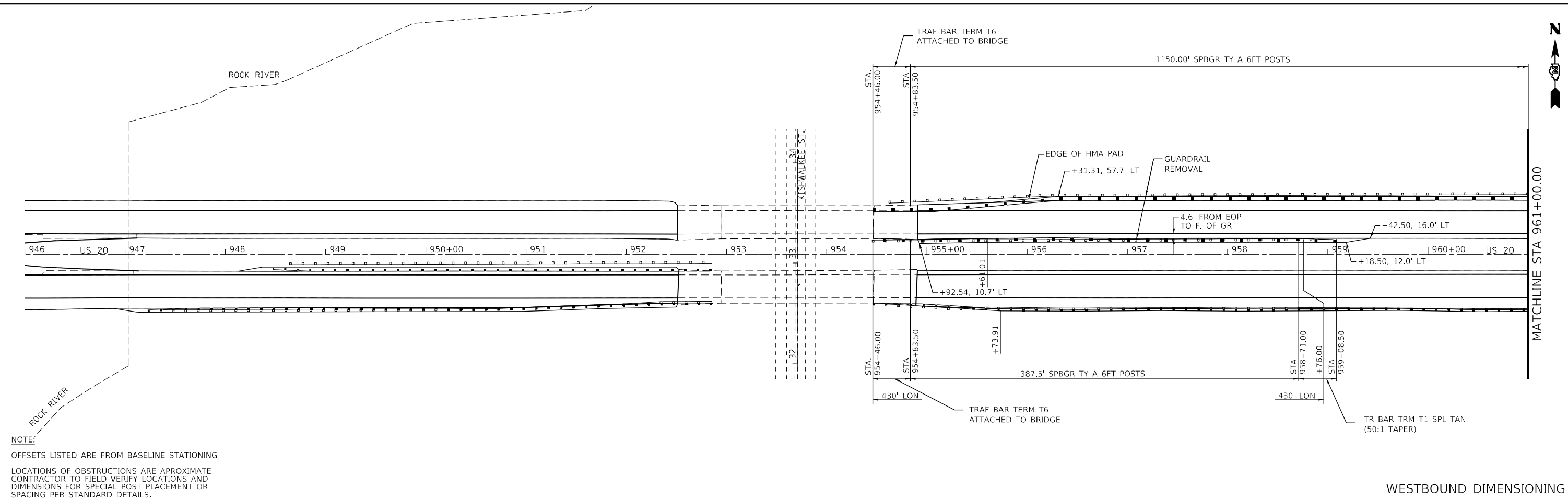
MODEL: Default
 FILE NAME: p:\ulster-dw-bentley.com\PIV\DOT\Documents\DOT Office\Dir\dr_2\Project\64M40\CADD\Drawings\64M40-06-01-01.dwg
 PLOT DATE: 12/16/2022

USER NAME = Andrew.P.Dewey	DESIGNED -	REVISED -
PLOT SCALE = 100,0000' / in.	DRAWN -	REVISED -
PLOT DATE = 12/16/2022	CHECKED -	REVISED -
	DATE -	REVISED -

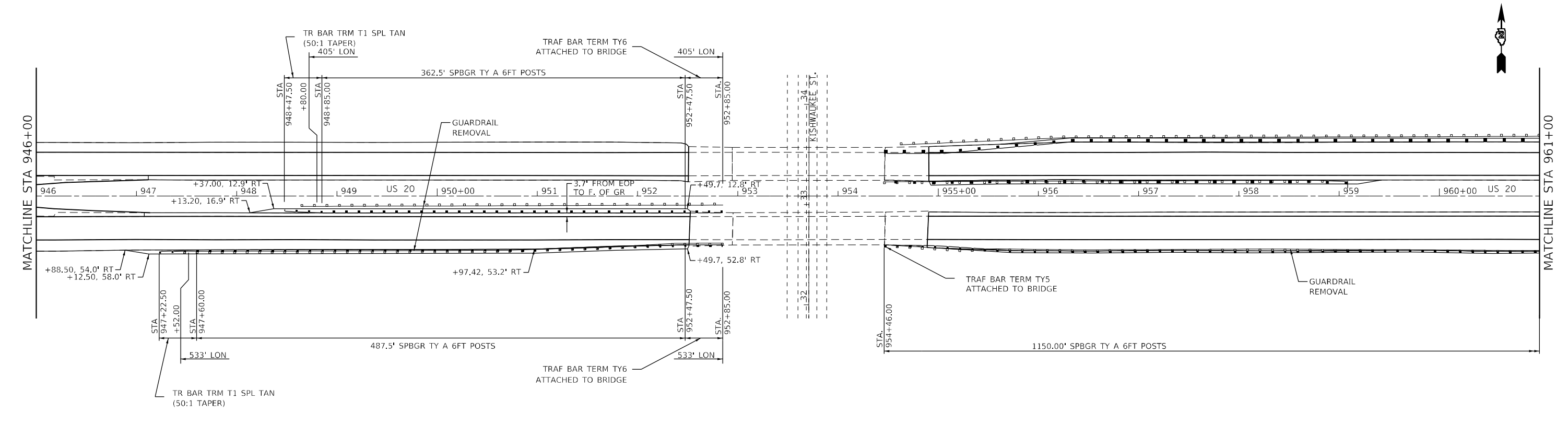
**STATE OF ILLINOIS
DEPARTMENT OF TRANSPORTATION**

US20 PAVEMENT MARKING SHEETS			
SCALE:	SHEET 9	OF 9	SHEETS
	STA.	TO STA.	

F.A.P. RTE.	SECTION	COUNTY	TOTAL SHEETS	SHEET NO.
301	(3, 4) RS-2	WINNEBAGO	125	109
			CONTRACT NO. 64M40	
ILLINOIS FED. AID PROJECT				



LEGEND:
 SPBGR = STEEL PLATE BEAM GUARDRAIL
 LON = LENGTH OF NEED
 TBT = TRAFFIC BARRIER TERMINAL



MODEL Path: \\...
 FILE NAME: G:\2020\20005871\B0\Design\Civil\MicroStation\CAD\Sheet\02_64M40\spbc-plan_11MEG.dgn



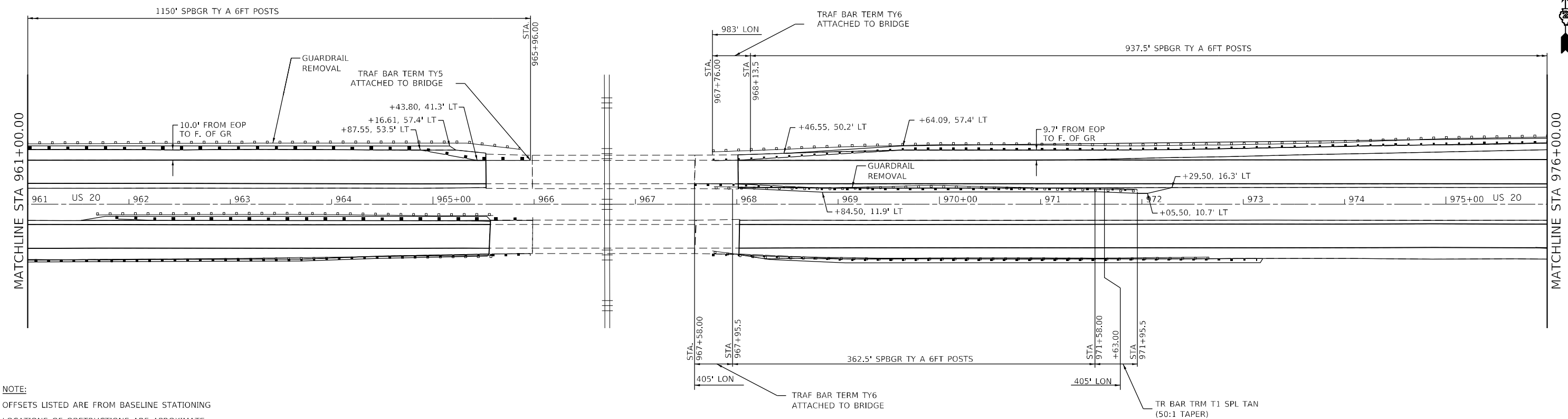
USER NAME = Andrew.J.Rose	DESIGNED -	REVISED -
	DRAWN -	REVISED -
PLOT SCALE = 100,0000' / in.	CHECKED -	REVISED -
PLOT DATE = 7/11/2022	DATE -	REVISED -

STATE OF ILLINOIS
DEPARTMENT OF TRANSPORTATION

US 20
GUARDRAIL PLAN SHEETS

SCALE: 1"=100' SHEET 1 OF 5 SHEETS STA. 946+00 TO STA. 961+00

F.A.P. RTE. 301	SECTION (3,4) RS-2	COUNTY WINNEBAGO	TOTAL SHEETS 125	SHEET NO. 110
ILLINOIS FED. AID PROJECT			CONTRACT NO. 64M40	



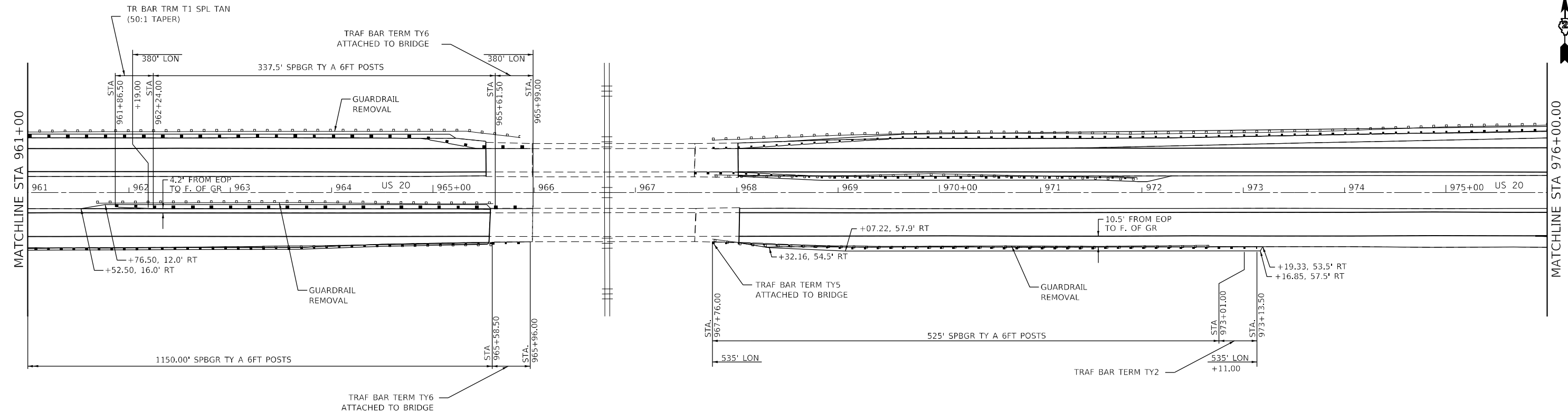
NOTE:
 OFFSETS LISTED ARE FROM BASELINE STATIONING
 LOCATIONS OF OBSTRUCTIONS ARE APPROXIMATE
 CONTRACTOR TO FIELD VERIFY LOCATIONS AND
 DIMENSIONS FOR SPECIAL POST PLACEMENT OR
 SPACING PER STANDARD DETAILS.

WESTBOUND DIMENSIONING

LEGEND:

SPBGR = STEEL PLATE BEAM GUARDRAIL
 LON = LENGTH OF NEED
 TBT = TRAFFIC BARRIER TERMINAL

EASTBOUND DIMENSIONING



MODEL: I:\p\h\...
 FILE NAME: G:\2020\20005871_08\Drawn\Civil\MicroStation\CAD\sheet\02_644M40\sp\plan_imeg.dgn



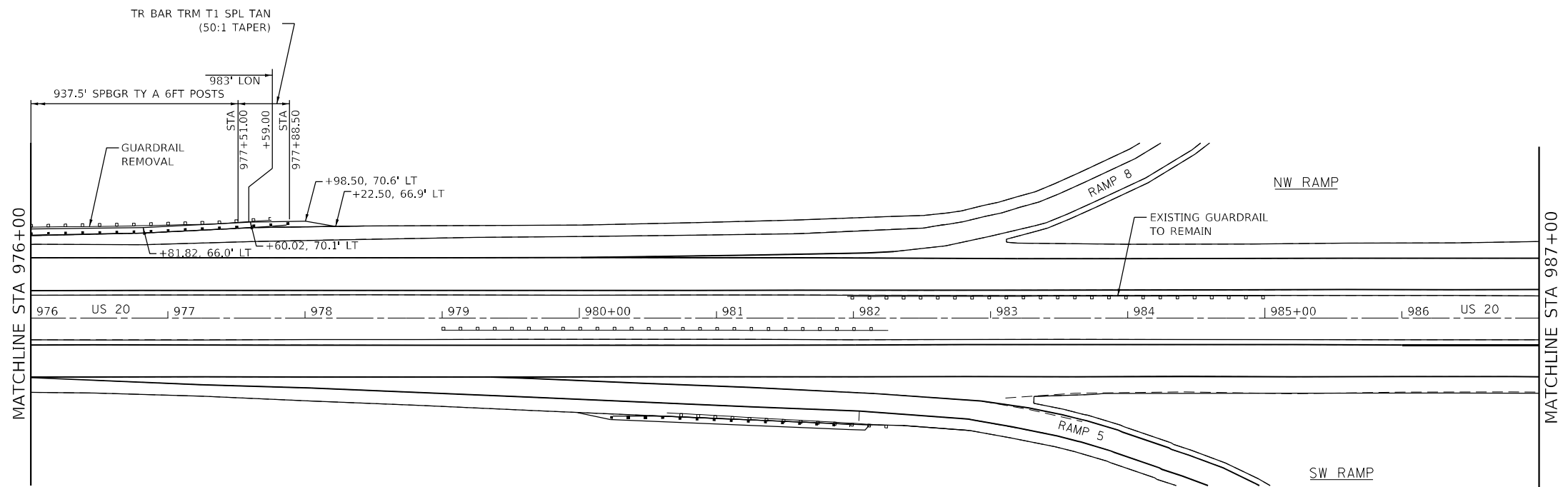
USER NAME = Andrew.J.Rose	DESIGNED -	REVISED -
	DRAWN -	REVISED -
PLOT SCALE = 100,0000' / in.	CHECKED -	REVISED -
PLOT DATE = 7/11/2022	DATE -	REVISED -

**STATE OF ILLINOIS
 DEPARTMENT OF TRANSPORTATION**

**US 20
 GUARDRAIL PLAN SHEETS**

SCALE: 1"=100' SHEET 2 OF 5 SHEETS STA. 961+00 TO STA. 976+00

F.A.P. RTE.	SECTION	COUNTY	TOTAL SHEETS	SHEET NO.
301	(3,4) RS-2	WINNEBAGO	125	111
ILLINOIS FED. AID PROJECT			CONTRACT NO. 64M40	



NOTE:

OFFSETS LISTED ARE FROM BASELINE STATIONING

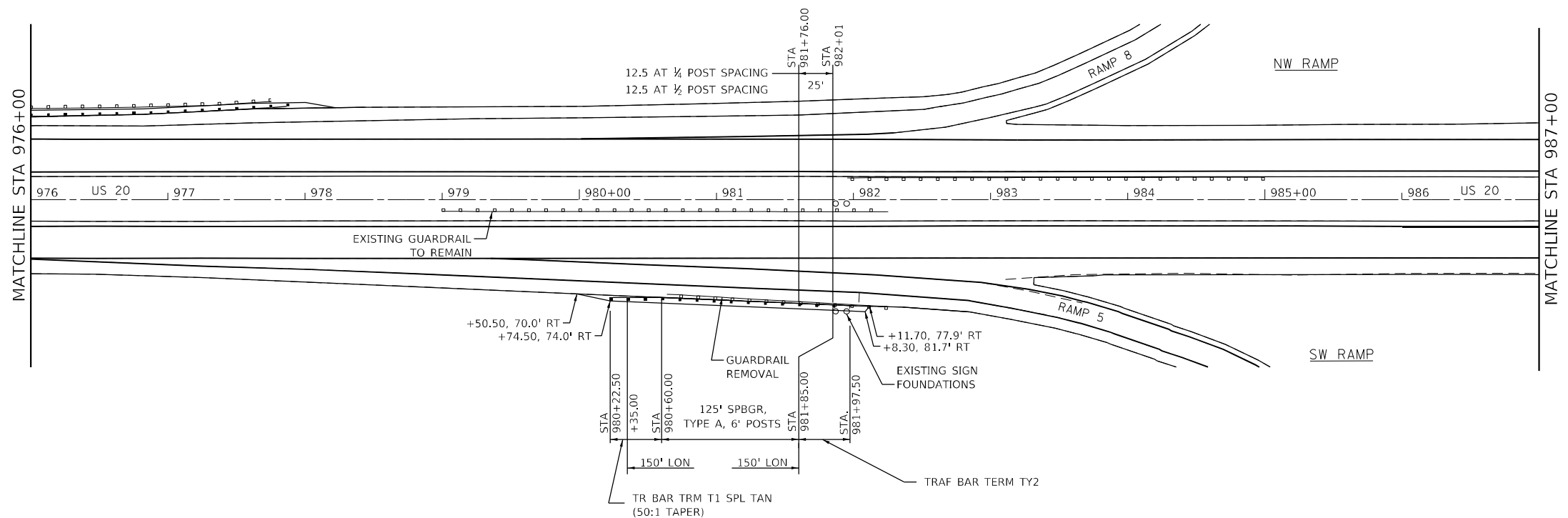
LOCATIONS OF OBSTRUCTIONS ARE APPROXIMATE CONTRACTOR TO FIELD VERIFY LOCATIONS AND DIMENSIONS FOR SPECIAL POST PLACEMENT OR SPACING PER STANDARD DETAILS.

WESTBOUND DIMENSIONING

LEGEND:

SPBGR = STEEL PLATE BEAM GUARDRAIL
LON = LENGTH OF NEED
TBT = TRAFFIC BARRIER TERMINAL

EASTBOUND DIMENSIONING



MODEL: Default
FILE NAME: G:\2020\20005871_08\Design\Chairs\MicroStation\CAD\Sheets\02_644M40\spbgr.dwg IMEG.dgn



401 E. STATE ST. 4th Floor PH: 315.985.6400
ROCKFORD, IL www.imegcorp.com
61104

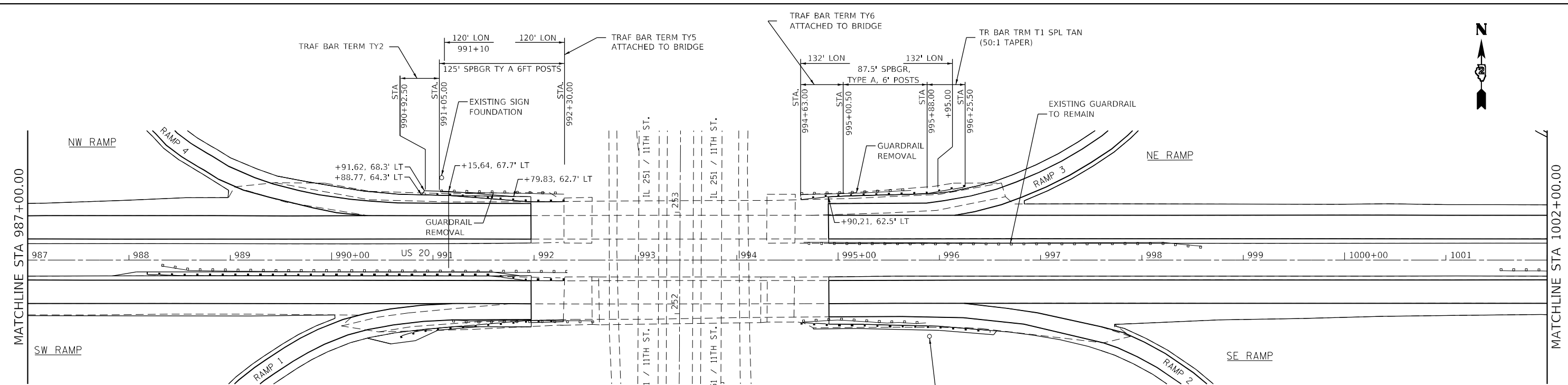
USER NAME = Andrew.J.Rose	DESIGNED -	REVISED -
	DRAWN -	REVISED -
PLOT SCALE = 100,0000' / in.	CHECKED -	REVISED -
PLOT DATE = 7/11/2022	DATE -	REVISED -

**STATE OF ILLINOIS
DEPARTMENT OF TRANSPORTATION**

**US 20
GUARDRAIL PLAN SHEETS**

SCALE: 1"=100' SHEET 3 OF 5 SHEETS STA. 976+00 TO STA. 987+00

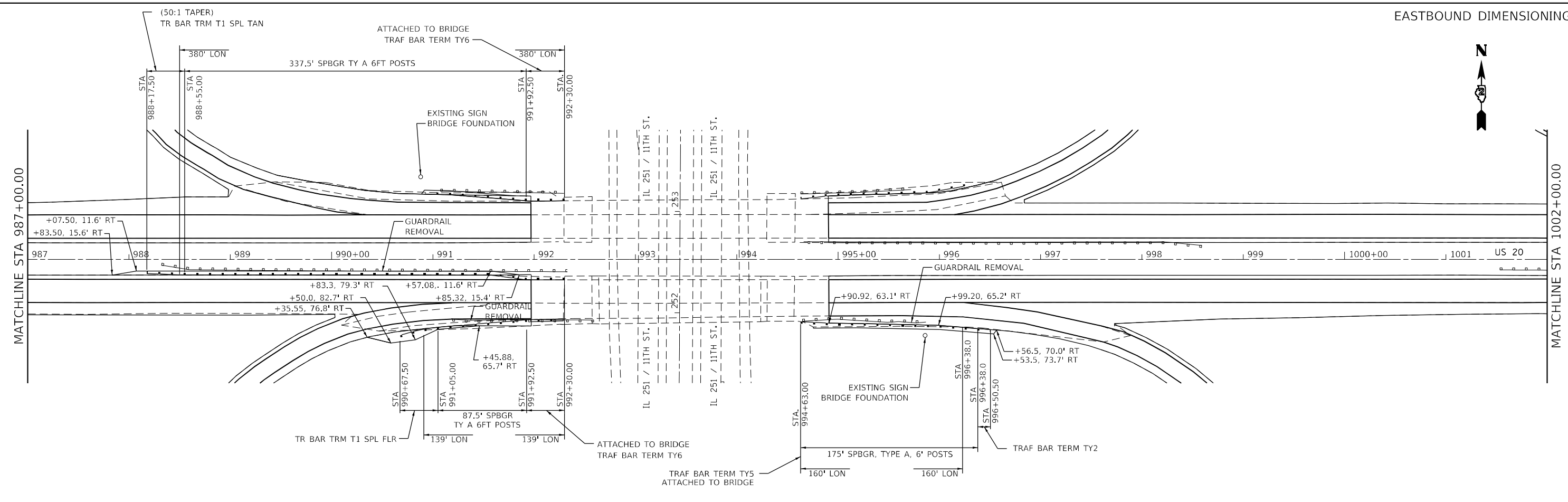
F.A.P. RTE.	SECTION	COUNTY	TOTAL SHEETS	SHEET NO.
301	(3,4) RS-2	WINNEBAGO	125	112
			CONTRACT NO. 64M40	
ILLINOIS FED. AID PROJECT				



NOTE:
 OFFSETS LISTED ARE FROM BASELINE STATIONING
 LOCATIONS OF OBSTRUCTIONS ARE APPROXIMATE
 CONTRACTOR TO FIELD VERIFY LOCATIONS AND
 DIMENSIONS FOR SPECIAL POST PLACEMENT OR
 SPACING PER STANDARD DETAILS.

LEGEND:
 SPBGR = STEEL PLATE BEAM GUARDRAIL
 LON = LENGTH OF NEED
 TBT = TRAFFIC BARRIER TERMINAL

WESTBOUND DIMENSIONING



EASTBOUND DIMENSIONING



MODEL: D:\p4\11\2022\00005871_08\Design\Civil\MicroStation\CAD\Sheet\02_64M40\spc\plan_e\IMEG.dgn
 FILE NAME: G:\2022\00005871_08\Design\Civil\MicroStation\CAD\Sheet\02_64M40\spc\plan_e\IMEG.dgn
 401 E. STATE ST. 4th Floor PH: 315.965.6400
 ROCKFORD, IL www.imegcorp.com
 61104



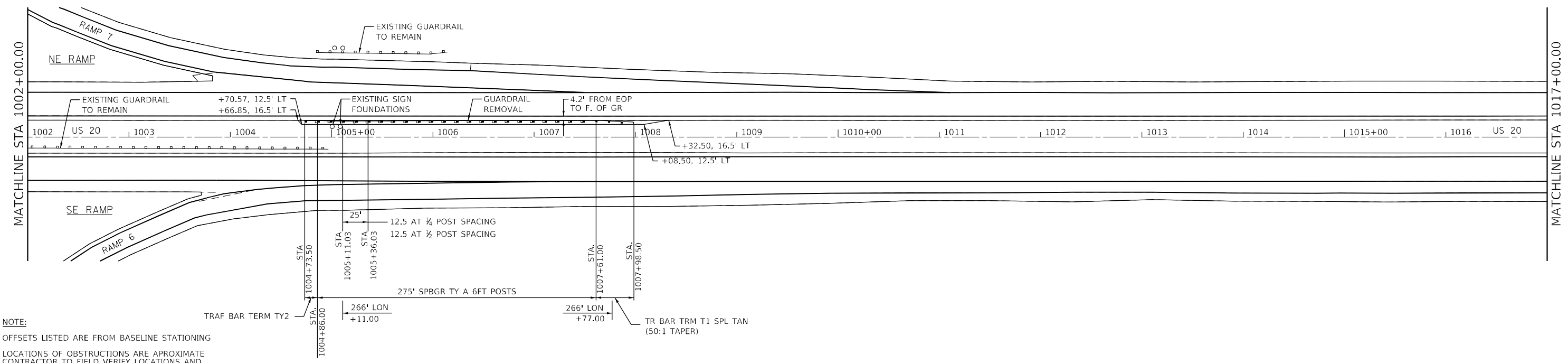
USER NAME = Andrew.J.Rose	DESIGNED -	REVISED -
	DRAWN -	REVISED -
PLOT SCALE = 100,0000' / in.	CHECKED -	REVISED -
PLOT DATE = 7/11/2022	DATE -	REVISED -

**STATE OF ILLINOIS
 DEPARTMENT OF TRANSPORTATION**

**US 20
 GUARDRAIL PLAN SHEETS**

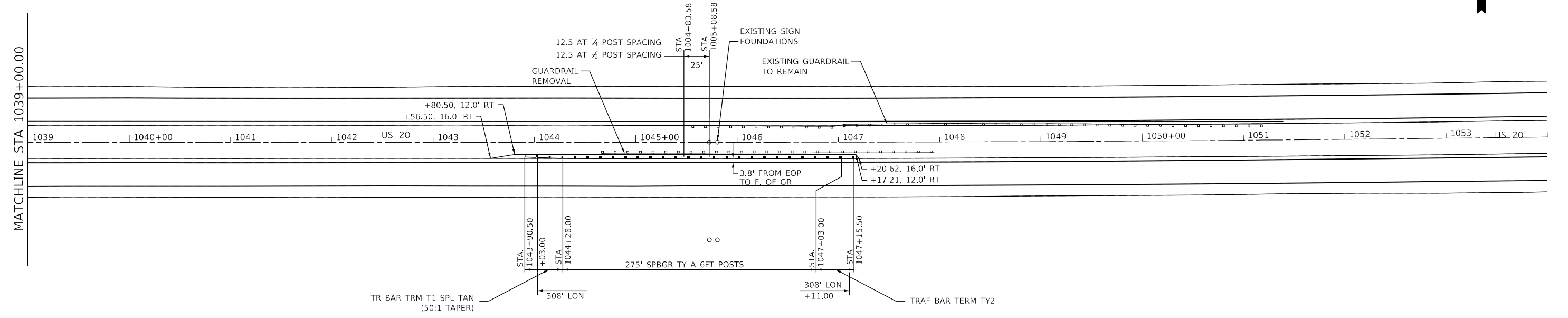
SCALE: 1"=100' SHEET 4 OF 5 SHEETS STA. 987+00 TO STA. 1002+00

F.A.P. RTE.	SECTION	COUNTY	TOTAL SHEETS	SHEET NO.
301	(3,4) RS-2	WINNEBAGO	125	113
CONTRACT NO. 64M40			ILLINOIS FED. AID PROJECT	



NOTE:
 OFFSETS LISTED ARE FROM BASELINE STATIONING
 LOCATIONS OF OBSTRUCTIONS ARE APPROXIMATE
 CONTRACTOR TO FIELD VERIFY LOCATIONS AND
 DIMENSIONS FOR SPECIAL POST PLACEMENT OR
 SPACING PER STANDARD DETAILS.

LEGEND:
 SPBGR = STEEL PLATE BEAM GUARDRAIL
 LON = LENGTH OF NEED
 TBT = TRAFFIC BARRIER TERMINAL



MODEL: D:\p\h\l
 FILE NAME: G:\2020\20005871_08\Design\Chairs\MicroStation\CAD\Sheet\02_64M40\spbgr.dwg IMEG.dgn
 401 E. STATE ST. 4th Floor PH: 315.965.6400
 ROCKFORD, IL www.imegcorp.com
 61104



USER NAME = Andrew.J.Rose	DESIGNED -	REVISED -
	DRAWN -	REVISED -
PLOT SCALE = 100,0000' / in.	CHECKED -	REVISED -
PLOT DATE = 7/11/2022	DATE -	REVISED -

**STATE OF ILLINOIS
 DEPARTMENT OF TRANSPORTATION**

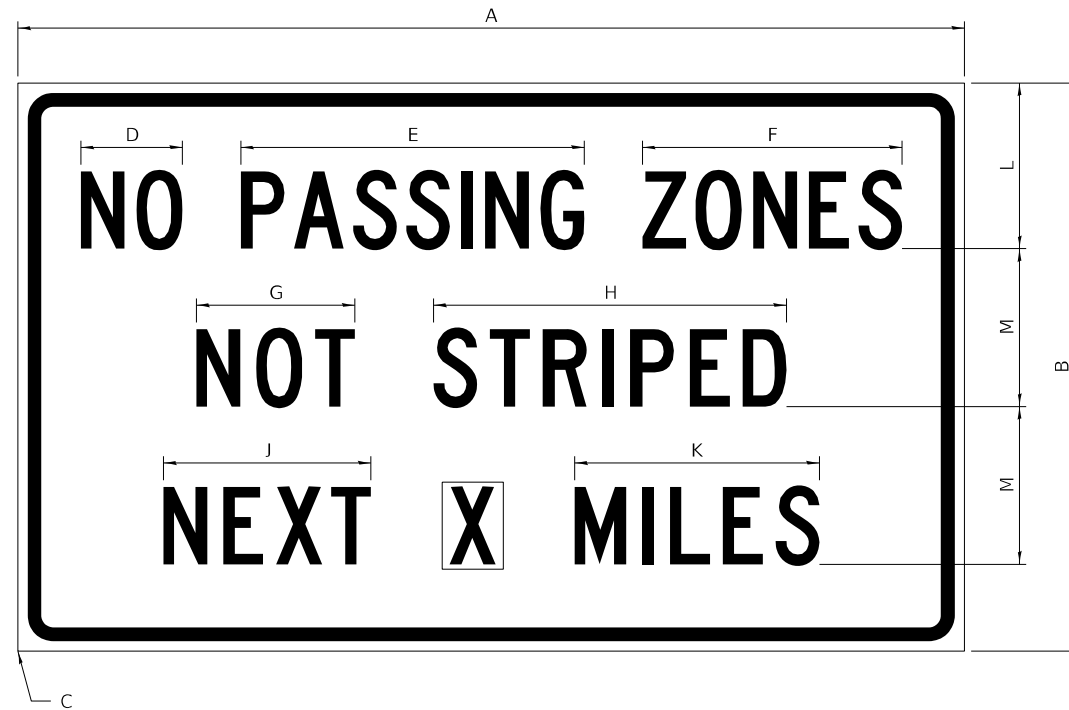
**US 20
 GUARDRAIL PLAN SHEETS**

SCALE: 1"=100' SHEET 5 OF 5 SHEETS STA. 1002+00 TO STA. 1054+00

F.A.P. RTE.	SECTION	COUNTY	TOTAL SHEETS	SHEET NO.
301	(3,4) RS-2	WINNEBAGO	125	114
			CONTRACT NO. 64M40	
ILLINOIS FED. AID PROJECT				

WORK ZONE SIGN DETAILS

ILLINOIS STANDARD G20-I100



COLOR LEGEND AND BORDER BACKGROUND BLACK ORANGE NON-REFLECTORIZED REFLECTORIZED

SIGN SIZE	DIMENSIONS											
	A	B	C	D	E	F	G	H	J	K	L	M
60 x 36	60.00	36.00	2.25	6.4	21.80	16.40	10.00	22.40	13.20	15.50	10.50	10.00

SIGN SIZE	SERIES BY LINE			MARGIN	BORDER
	1	2	3		
60 x 36	5C	5C	5C	0.625	0.875

Sign not to scale

GENERAL NOTES

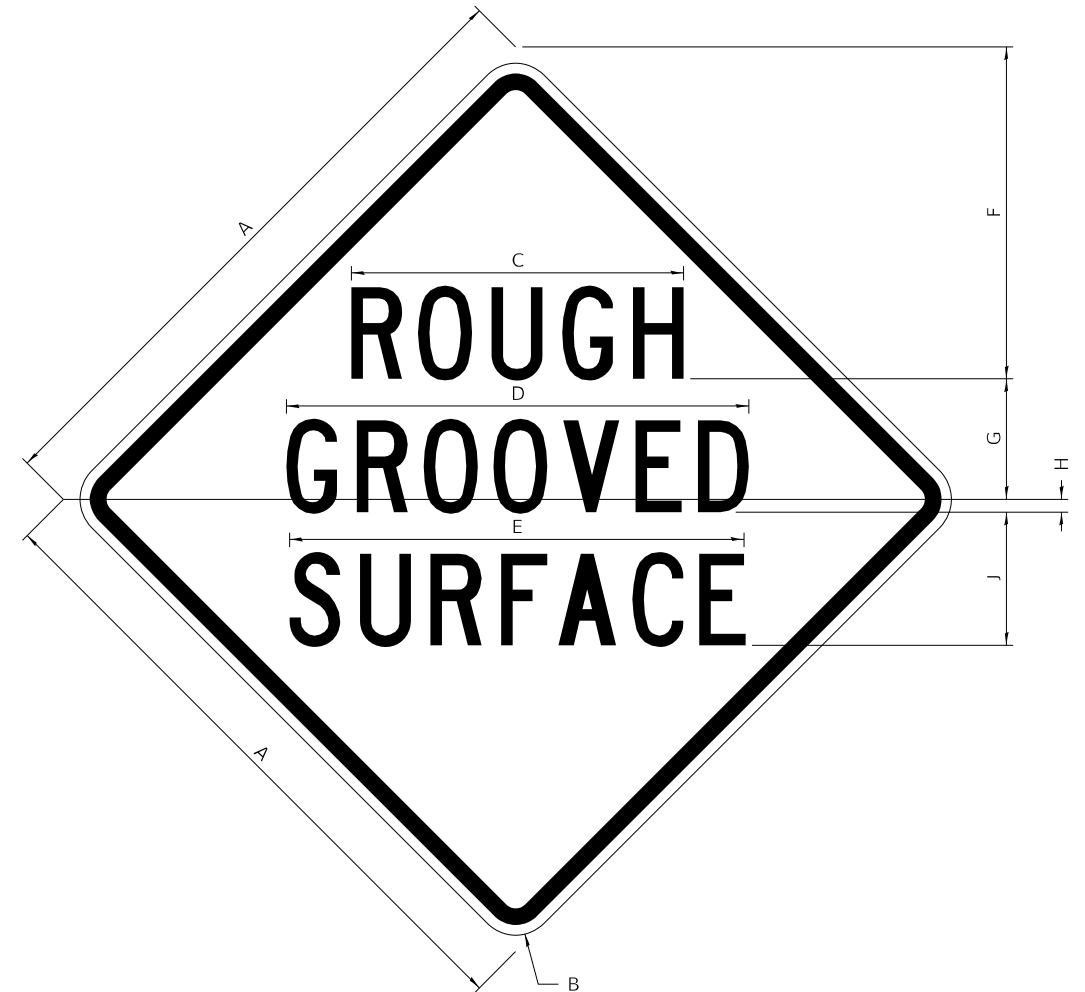
All work to furnish and install these signs shall be included in the cost of the specified traffic control standards and shall not be paid separately.

All Illinois Standard signs shall conform to the latest edition of the "Illinois Standard Highway Signs Book" in effect on the date of invitation for bids.

Signs shall meet the applicable portions of Sections 701 and 720 of the Standard Specifications.

All dimensions are in inches unless otherwise noted.

ILLINOIS STANDARD W8-I107



COLOR LEGEND AND BORDER BACKGROUND BLACK ORANGE NON-REFLECTORIZED REFLECTORIZED

SIGN SIZE	DIMENSIONS								
	A	B	C	D	E	F	G	H	J
48 x 48	48.00	3.00	25.00	34.80	34.20	24.94	9.00	1.00	10.00

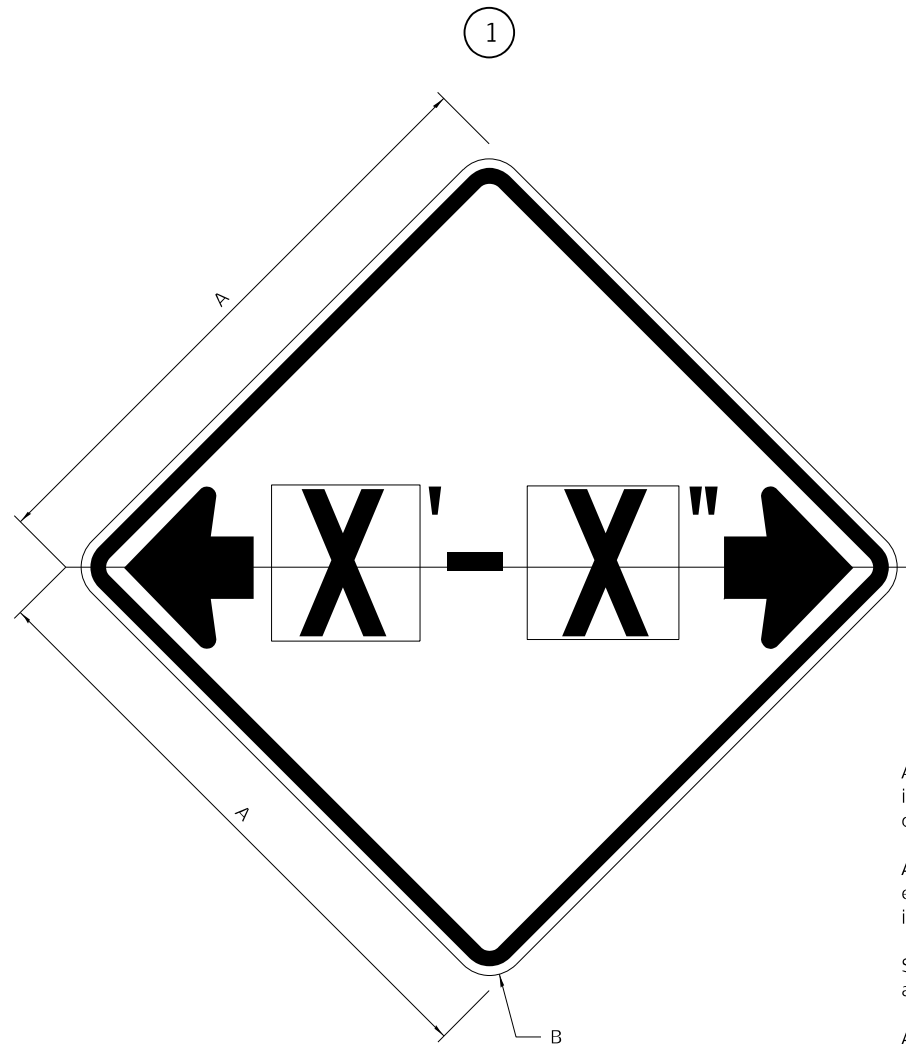
SIGN SIZE	SERIES BY LINE			MARGIN	BORDER
	1	2	3		
48 x 48	7C	7C	7C	1.250	0.750

Sign not to scale

FILE NAME: p:\dot-pw\ben\ey.com:PWIDOT\Documents\DOT Offices\District 2\Projects\64M40\CADDData\DRAWN\2_64M40-sh-District-Standards.dgn	USER NAME = Andrew.P.Dewey	DESIGNED -	REVISED - 3-02-16	STATE OF ILLINOIS DEPARTMENT OF TRANSPORTATION	REGION 2 / DISTRICT 2 STANDARD			F.A.P. RTE.	SECTION	COUNTY	TOTAL SHEETS	SHEET NO.
PLOT SCALE = 100,0000' / in.	CHECKED -	REVISED -	301					(3, 4) RS-2	WINNEBAGO	125	115	
PLOT DATE = 12/16/2022	DATE -	REVISED -	CONTRACT NO. 64M40				ILLINOIS FED. AID PROJECT					
					SCALE:	SHEET 1 OF 4 SHEETS	STA.	TO STA.				

WORK ZONE SIGN DETAILS

ILLINOIS STANDARD W12-I102



GENERAL NOTES

All work to furnish and install these signs shall be included in the cost of the specified traffic control standards and shall not be paid separately.

All Illinois Standard signs shall conform to the latest edition of the "Illinois Standard Highway Signs Book" in effect on the date of invitation for bids.

Signs shall meet the applicable portions of Sections 701 and 720 of the Standard Specifications.

All dimensions are in inches unless otherwise noted.

COLOR LEGEND AND BORDER BACKGROUND BLACK FL ORANGE NON-REFLECTORIZED REFLECTORIZED

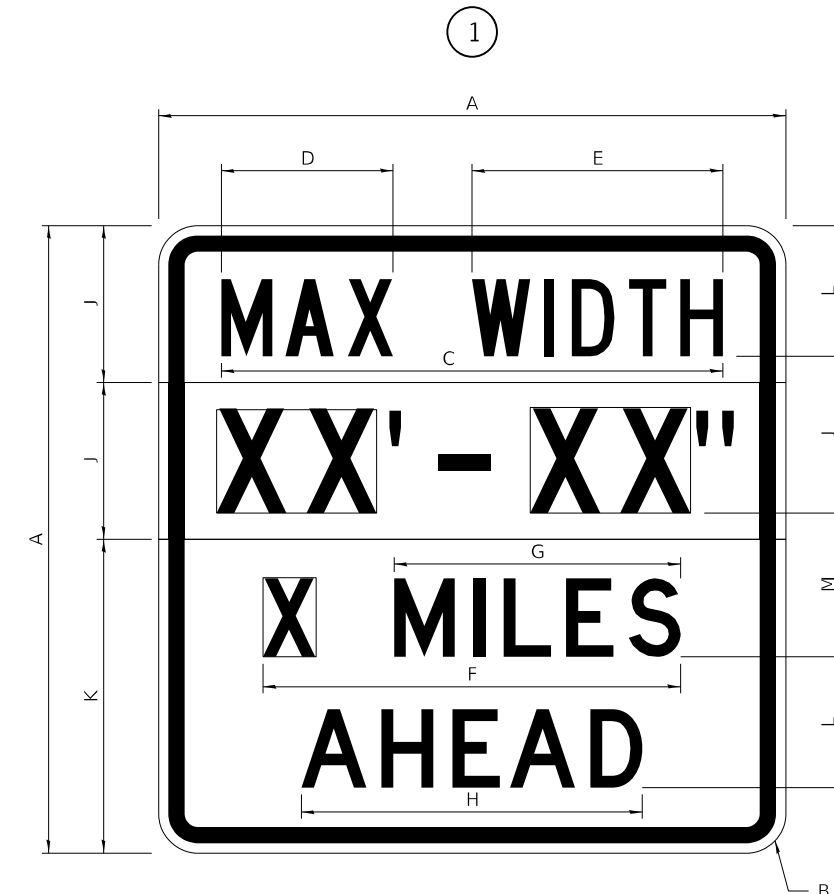
SIGN SIZE	DIMENSIONS	
	A	B
48 x 48	48.00	3.00

① Illinois Standard signs W12-I102 and W12-I103 shall be used as described in the special provisions.

SIGN SIZE	SERIES BY LINE	MARGIN	BORDER
	1		
48 x 48	12C	0.750	1.250

Sign not to scale

ILLINOIS STANDARD W12-I103



COLOR LEGEND AND BORDER BACKGROUND BLACK WHITE NON-REFLECTORIZED REFLECTORIZED REFLECTORIZED

SIGN SIZE	DIMENSIONS											
	A	B	C	D	E	F	G	H	J	K	L	M
48 x 48	48.00	3.00	38.40	13.20	19.20	32.00	22.00	26.20	12.00	24.00	10.00	11.00

SIGN SIZE	SERIES BY LINE				MARGIN	BORDER
	1	2	3	4		
48 x 48	6C	8D	6D	6D	0.750	1.250

Sign not to scale


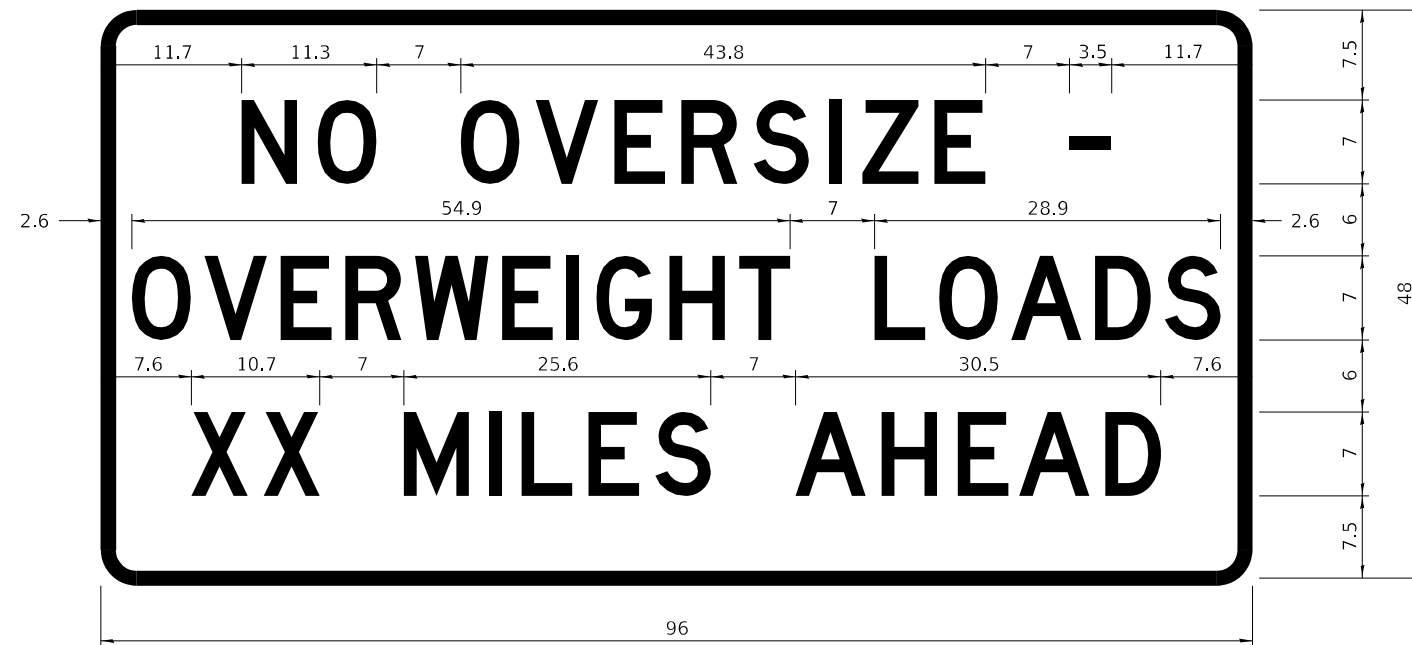
XX'-XX" WIDTH AND X MILES ARE VARIABLE TOP AND BOTTOM OF BACKGROUND WHITE

FILE NAME: p:\dot-pw\ben\ey.com:PWIDOT\Documents\DOT Offices\District 2\Projects\64M40\CADDData\DRAWN\2_64M40-sh-District-Standards.dgn	USER NAME = Andrew.P.Dewey	DESIGNED -	REVISED - 3-02-16	STATE OF ILLINOIS DEPARTMENT OF TRANSPORTATION	REGION 2 / DISTRICT 2 STANDARD			F.A.P. RTE. 301	SECTION (3, 4) RS-2	COUNTY WINNEBAGO	TOTAL SHEETS 125	SHEET NO. 116
PLOT SCALE = 100,0000 ' / in.	CHECKED -	REVISED -	SCALE:					SHEET 2 OF 4 SHEETS	STA. TO STA.	ILLINOIS FED. AID PROJECT		CONTRACT NO. 64M40
PLOT DATE = 12/16/2022	DATE -	REVISED -										

WORK ZONE SIGN DETAILS

ROAD CLOSED TO OVERSIZED LOADS

STOP LINE SIGN FOR TEMPORARY SIGNALS



COLOR	LEGEND AND BORDER BACKGROUND	BLACK ORANGE	NON-REFLECTORIZED REFLECTORIZED
-------	------------------------------	--------------	---------------------------------

COLOR	LEGEND AND BORDER BACKGROUND	BLACK WHITE	NON-REFLECTORIZED REFLECTORIZED
-------	------------------------------	-------------	---------------------------------

Permit Loads - Loads Over 13 Feet; 3.0" Radius, 1.3" Border;
 [NO OVERSIZE -] D; [OVERWEIGHT LOADS] D 85% spacing; [XX MILES AHEAD] D;
 Table of letter and object lefts.

SIGN SIZE	SERIES BY LINE		
	1	2	3
24 x 24	4C	4C	4C

N	O	O	V	E	R	S	I	Z	E	-
11.7	18.1	30.0	36.2	42.8	48.4	54.4	60.7	63.5	69.5	80.8

O	V	E	R	W	E	I	G	H	T	L	O	A	D	S
2.6	8.6	15.0	20.4	26.2	33.4	38.8	41.3	47.4	53.2	64.5	69.9	75.9	82.9	88.7

X	X	M	I	L	E	S	A	H	E	A	D
7.6	13.6	25.3	32.3	35.1	40.6	46.2	57.9	65.1	71.4	76.6	83.7

Sign not to scale

Sign not to scale

GENERAL NOTES

All work to furnish and install these signs shall be included in the cost of the specified traffic control standards and shall not be paid separately.

All Illinois Standard signs shall conform to the latest edition of the "Illinois Standard Highway Signs Book" in effect on the date of invitation for bids.

Signs shall meet the applicable portions of Sections 701 and 720 of the Standard Specifications.

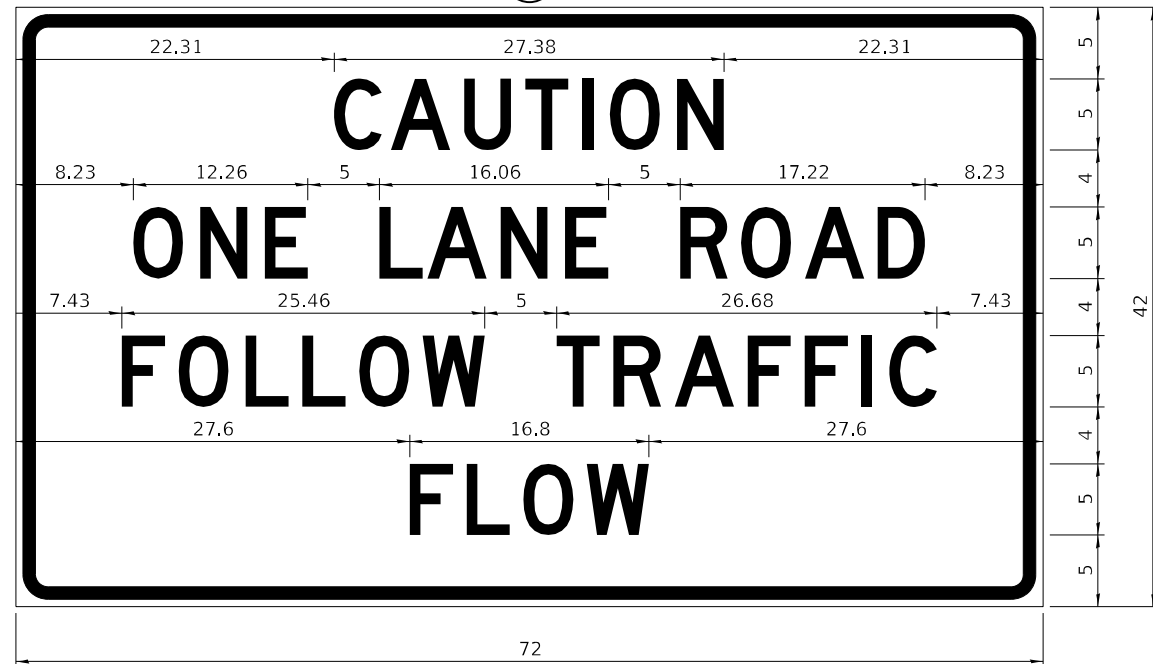
All dimensions are in inches unless otherwise noted.

FILE NAME: pw:\dot-pw\ben\ley.com:PWIDOT\Documents\DOT Offices\District 2\Projects\64M40\CADD\DATA\DRAWN\2_64M40-shd-District-Standards.dgn	USER NAME = Andrew.P.Dewey	DESIGNED -	REVISED - 3-02-16	STATE OF ILLINOIS DEPARTMENT OF TRANSPORTATION	REGION 2 / DISTRICT 2 STANDARD			F.A.P. RTE.	SECTION	COUNTY	TOTAL SHEETS	SHEET NO.
PLOT SCALE = 100,0000 ' / in.	CHECKED -	REVISED -	301					(3, 4) RS-2	WINNEBAGO	125	117	
PLOT DATE = 12/16/2022	DATE -	REVISED -	CONTRACT NO. 64M40									
							ILLINOIS FED. AID PROJECT					

**ENTRANCE SIGN FOR USE
WITH TEMPORARY SIGNALS**

WORK ZONE SIGN DETAILS

2



COLOR LEGEND AND BORDER BACKGROUND BLACK ORANGE NON-REFLECTORIZED REFLECTORIZED

2.25" Radius, 0.88" Border, 0.50" Indent;
[CAUTION] D; [ONE LANE ROAD] D;
[FOLLOW TRAFFIC] D; [FLOW] D

2 This sign shall be installed at entrances located between the temporary signals as shown in the staging plans.

Table Of Widths And Spaces

22.31	C	3.36	0.62	A	4.18	0.94	U	3.36	0.94	T	3.04	0.94	I	0.78	1.17	O	3.52	1.17	N	3.36	22.31
-------	---	------	------	---	------	------	---	------	------	---	------	------	---	------	------	---	------	------	---	------	-------

8.23	O	3.51	1.17	N	3.36	1.18	E	3.04
------	---	------	------	---	------	------	---	------

5.00	L	3.05	0.31	A	4.18	0.94	N	3.36	1.17	E	3.05
------	---	------	------	---	------	------	---	------	------	---	------

5.00	R	3.36	0.93	O	3.52	0.94	A	4.18	0.93	D	3.36	8.23
------	---	------	------	---	------	------	---	------	------	---	------	------

7.43	F	3.04	0.94	O	3.52	1.17	L	3.04	0.94	L	3.05	0.94	O	3.51	0.94	W	4.37
------	---	------	------	---	------	------	---	------	------	---	------	------	---	------	------	---	------

5.00	T	3.05	0.94	R	3.36	0.94	A	4.18	0.93	F	3.05	0.94	F	3.04	0.94	I	0.78	1.18	C	3.35	7.43
------	---	------	------	---	------	------	---	------	------	---	------	------	---	------	------	---	------	------	---	------	------

27.60	F	3.05	0.94	L	3.04	0.94	O	3.52	0.93	W	4.38	27.60
-------	---	------	------	---	------	------	---	------	------	---	------	-------

Sign not to scale

GENERAL NOTES

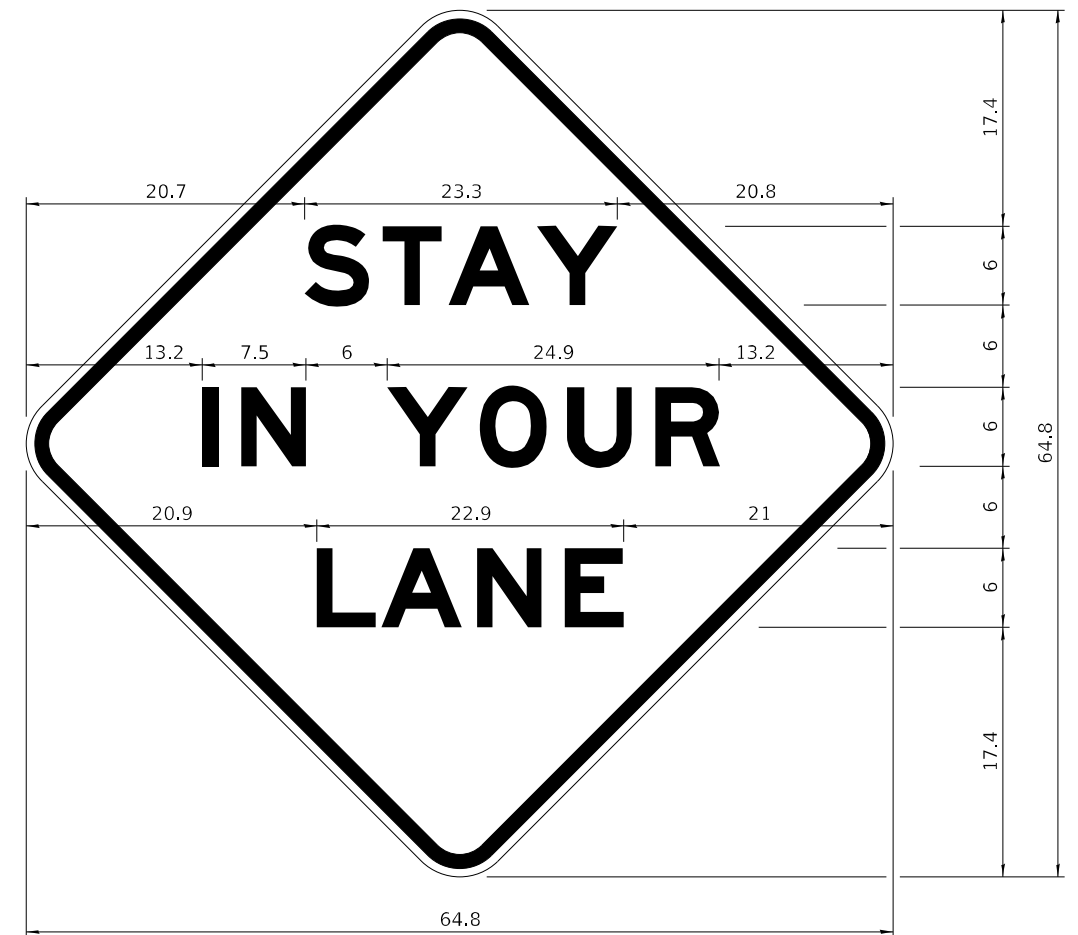
All work to furnish and install these signs shall be included in the cost of the specified traffic control standards and shall not be paid separately.

All Illinois Standard signs shall conform to the latest edition of the "Illinois Standard Highway Signs Book" in effect on the date of invitation for bids.

Signs shall meet the applicable portions of Sections 701 and 720 of the Standard Specifications.

All dimensions are in inches unless otherwise noted.

STAY IN YOUR LANE



COLOR LEGEND AND BORDER BACKGROUND BLACK ORANGE NON-REFLECTORIZED REFLECTORIZED

48.0" across sides 3.8" Radius, 1.0" Border, 0.6" Indent;
"STAY" E Mod; "IN YOUR" E Mod; "LANE" E Mod;

Table of Letter and Object Lefts

S	T	A	Y
20.7	26.8	31.6	38.0

I	N	Y	O	U	R
13.2	15.9	26.7	33.9	40.5	46.8

L	A	N	E
20.9	25.8	33.1	39.4

Sign not to scale

USER NAME = Andrew.P.Dewey	DESIGNED -	REVISED - 3-02-16
FILE NAME: p:\dot\pw\ben\com\PWIDOT\Documents\DOT Offices\District 2\Projects\64M40\CADDData\DRAWN\2_64M40-shd-District-Standards.dgn	CHECKED -	REVISED -
PLOT SCALE = 100,0000 ' / in.	DATE -	REVISED -
PLOT DATE = 12/16/2022		

**STATE OF ILLINOIS
DEPARTMENT OF TRANSPORTATION**

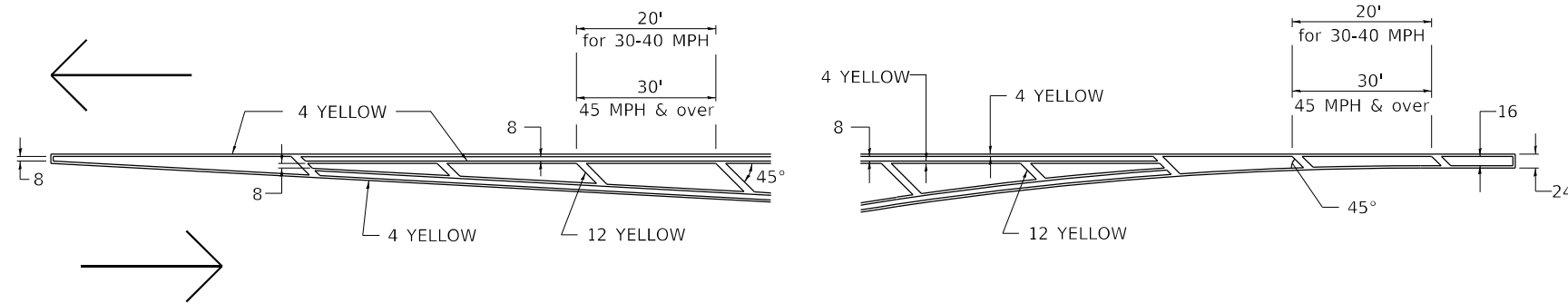
REGION 2 / DISTRICT 2 STANDARD

SCALE: SHEET 4 OF 4 SHEETS STA. TO STA.

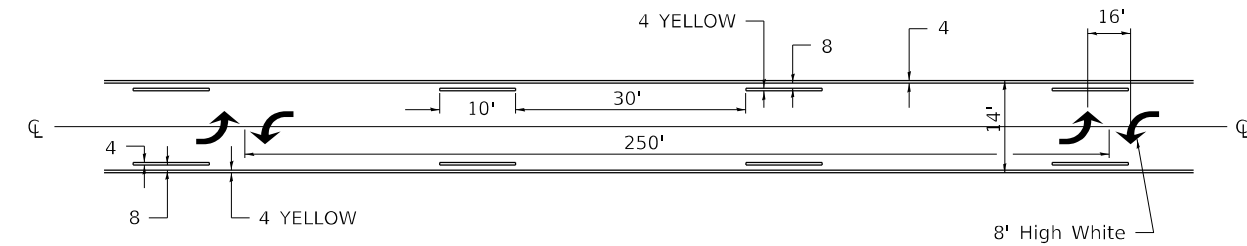
F.A.P. RTE.	SECTION	COUNTY	TOTAL SHEETS	SHEET NO.
301	(3, 4) RS-2	WINNEBAGO	125	118
			CONTRACT NO. 64M40	
			ILLINOIS FED. AID PROJECT	

TYPICAL PAVEMENT MARKINGS

TYPICAL PAVEMENT MARKING FOR FLUSH MEDIAN AT LEFT TURN LANE

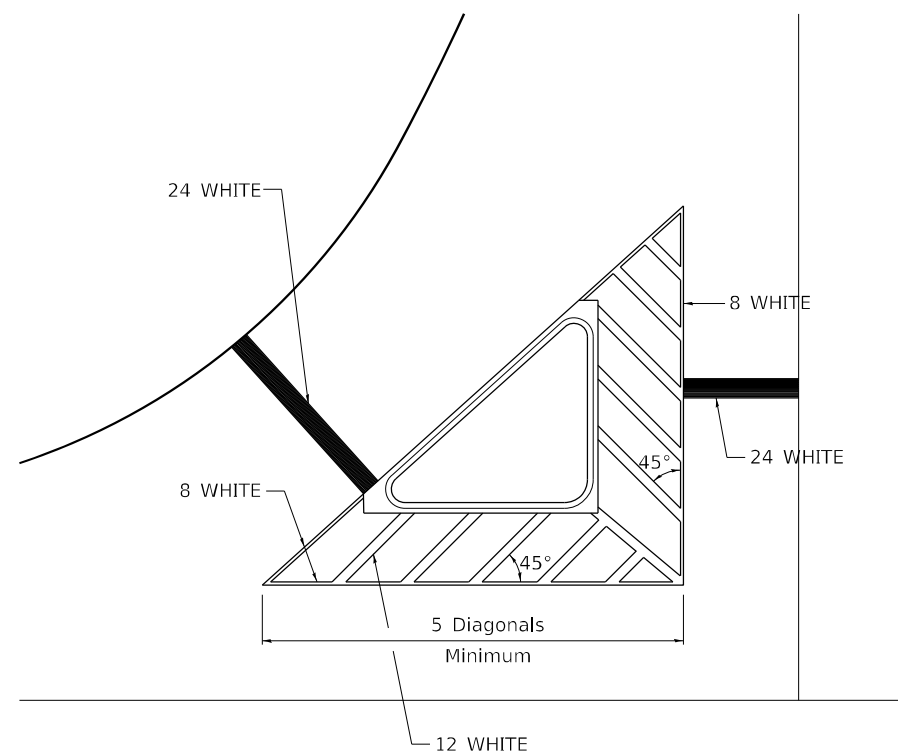


MEDIAN PAVEMENT MARKING



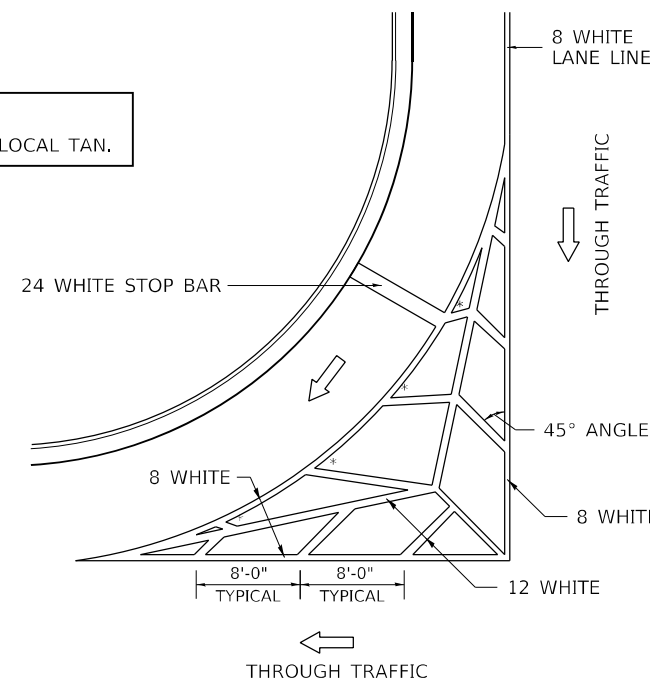
** ALL DIMENSIONS ARE IN INCHES UNLESS OTHERWISE NOTED.

TYPICAL ISLAND OFFSET SHOULDER WIDTH



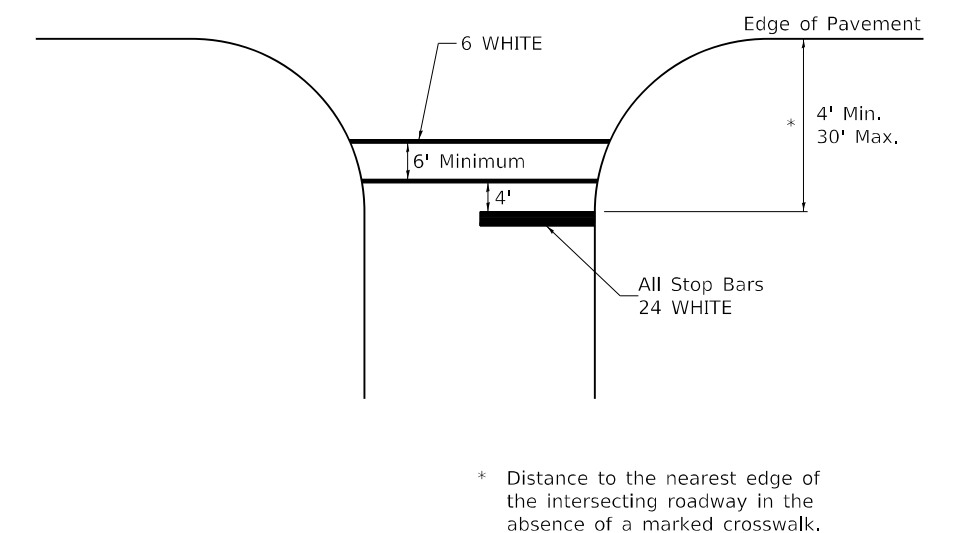
TYPICAL MARKING FOR PAINTED ISLANDS

NOTE:
* 45° TO LOCAL TAN.



STANDARD CROSSWALK MARKING

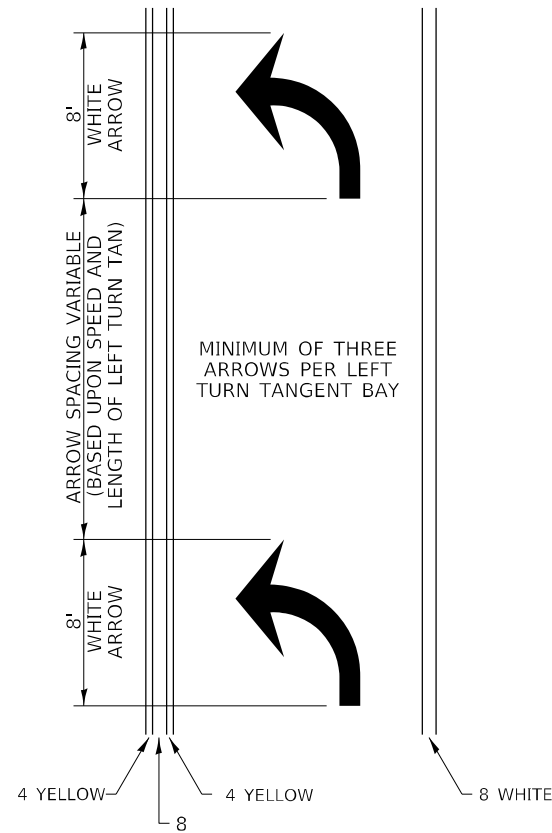
See Schedules for Locations



FILE NAME: p:\dot\pw_bentley.com\PWIDOT\Documents\UDOT Offices\District 2\Projects\64M40\CADDData\DRAWN\2_64M40-shd-District-Standards.dgn	USER NAME = Andrew.P.Dewey	DESIGNED -	REVISED - 6-27-14	STATE OF ILLINOIS DEPARTMENT OF TRANSPORTATION	REGION 2 / DISTRICT 2 STANDARD			F.A.P. RTE. 301	SECTION (3, 4) RS-2	COUNTY WINNEBAGO	TOTAL SHEETS 125	SHEET NO. 119
	PLOT SCALE = 100,0000' / in.	CHECKED -	REVISED - 3-05-12		SCALE:	SHEET 1	OF 3 SHEETS	STA.	TO STA.	CONTRACT NO. 64M40		
	PLOT DATE = 12/16/2022	DATE -	REVISED -		ILLINOIS FED. AID PROJECT							
TYPICAL PAVEMENT MARKINGS SHEET 1 OF 3 41.1												

TYPICAL PAVEMENT MARKINGS

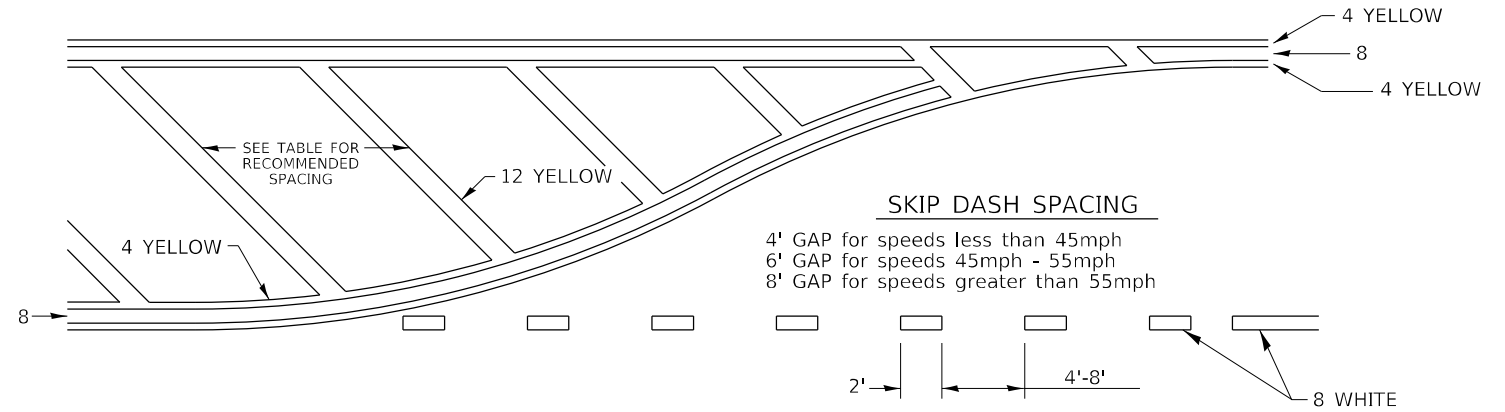
ARROW LAYOUT



- ◀ ONE-WAY AMBER MARKER
- ◁ ONE-WAY CRYSTAL MARKER
- ◆ TWO-WAY AMBER MARKER

ALL DIMENSIONS ARE IN INCHES UNLESS OTHERWISE NOTED.

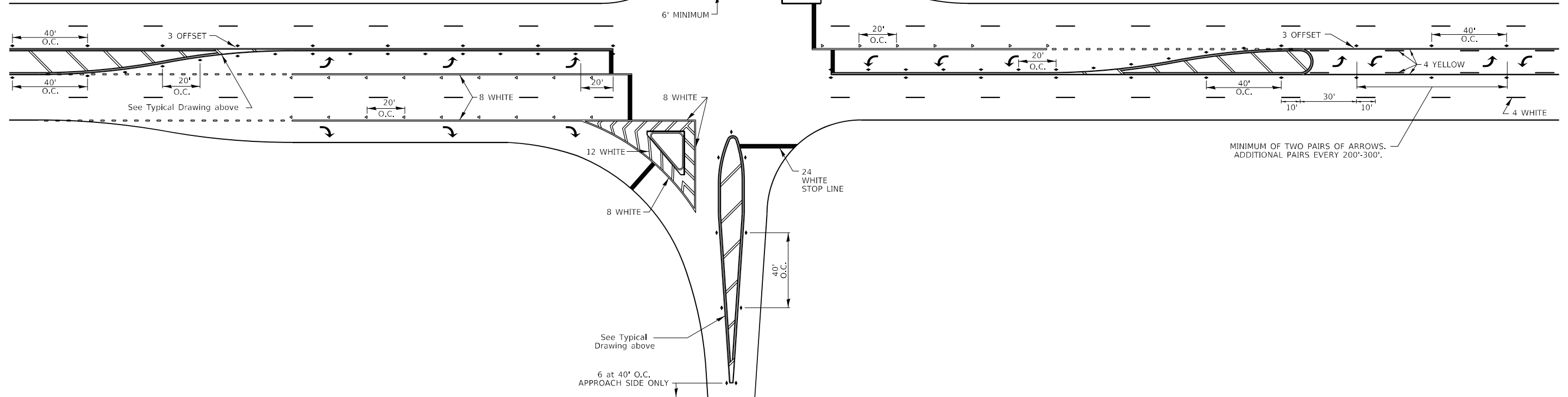
TYPICAL PAVEMENT MARKING FOR FLUSH MEDIAN



RECOMMENDED SPACING BETWEEN DIAGONALS (IN FEET)

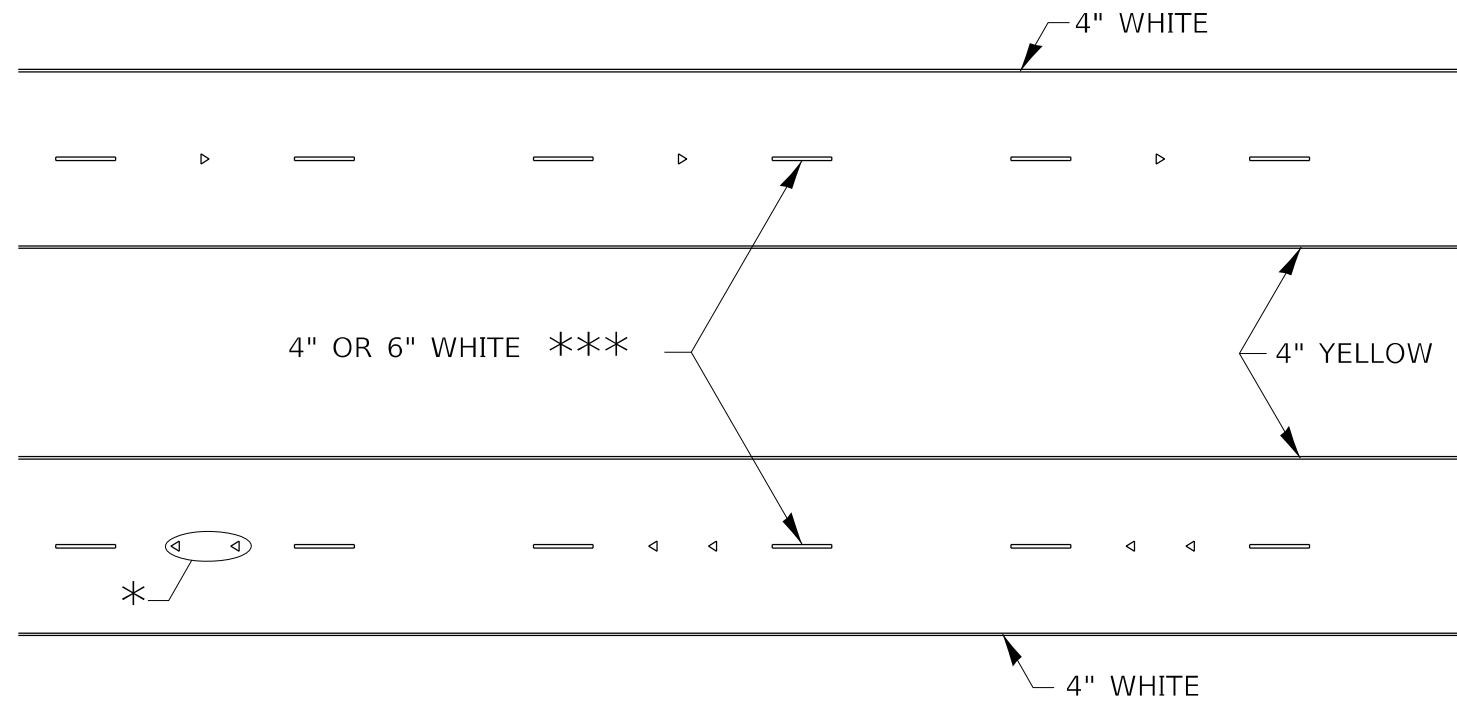
Speed Limit Range	Continuous Median Area	Intersection Channelization	Objects (Islands)
less than 30MPH	50'	15'	10'
30-40MPH	75'	20'	15'
45MPH & over	75'	30'	20'

NOTE: if the spacing recommended in the Table does not permit at least five diagonal lines in the area being marked, the spacing from the next lowest speed range should be used. The recommended spacing is measured parallel to the pavement center line.



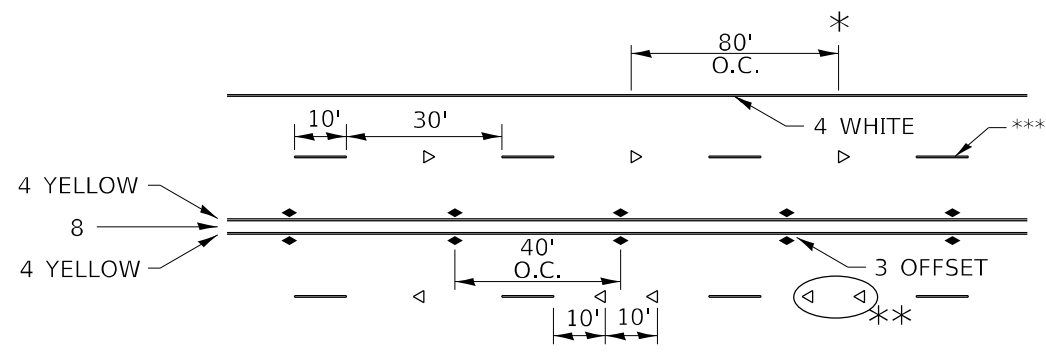
USER NAME = Andrew.P.Dewey	DESIGNED -	REVISED - 6-27-14	STATE OF ILLINOIS DEPARTMENT OF TRANSPORTATION	REGION 2 / DISTRICT 2 STANDARD		F.A.P. RTE.	SECTION	COUNTY	TOTAL SHEETS	SHEET NO.
FILE NAME: p:\dot\pw\ben\ey.com\PWIDOT\Documents\DOT Offices\District 2\Projects\64M40\CADDData\DRAWN\2_64M40-sh-District-Standards.dgn	CHECKED -	REVISED - 3-05-12				301	(3, 4) RS-2	WINNEBAGO	125	120
PLOT SCALE = 100,0000' / in.	DATE -	REVISED -				CONTRACT NO. 64M40		ILLINOIS FED. AID PROJECT		
PLOT DATE = 12/16/2022	DATE -	REVISED -	SCALE: SHEET 2 OF 3 SHEETS STA. TO STA.							

TYPICAL PAVEMENT MARKINGS



* SEE HIGHWAY STANDARD 781001 FOR SPACING DETAILS.
USE DOUBLE MARKERS WHEN ADT ≥ 20,000.

MULTI-LANE / DIVIDED



* REDUCE TO 40' O.C. ON CURVES WHERE ADVISORY SPEEDS ARE 10 MPH LOWER THAN POSTED SPEEDS.

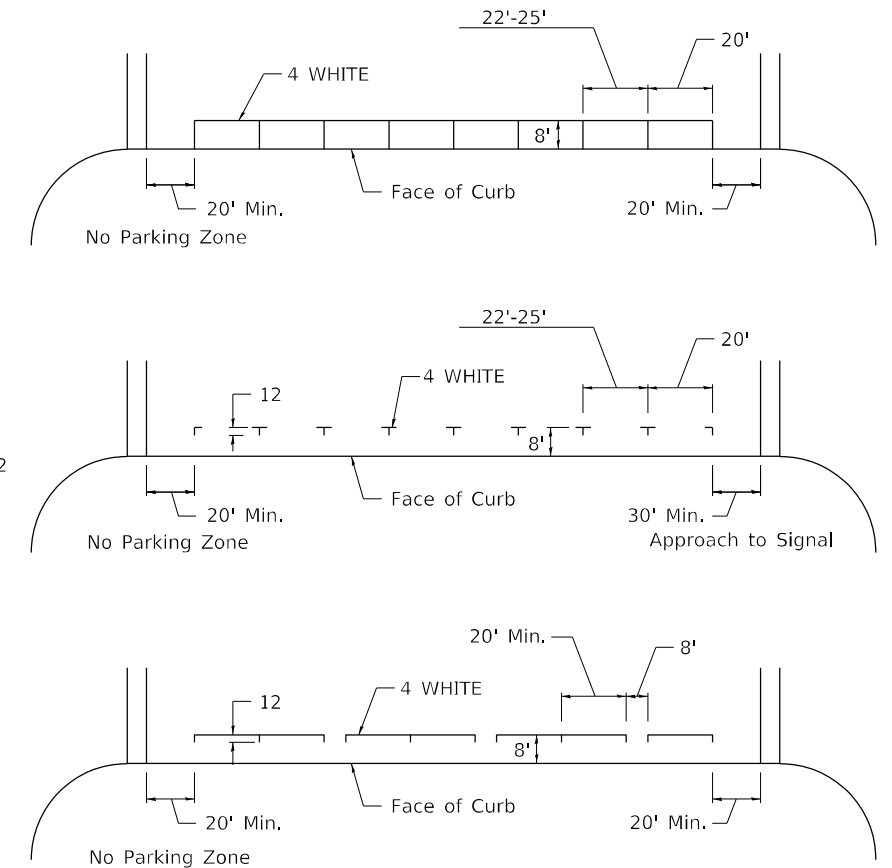
** USE DOUBLE MARKERS WHEN ADT ≥ 20,000

*** CENTERLINE SKIP DASH PAVEMENT MARKING SPEED LIMIT LESS THAN 40 MPH USE 4" LINE. SPEED LIMIT 40 MPH AND OVER USE 6" LINE.

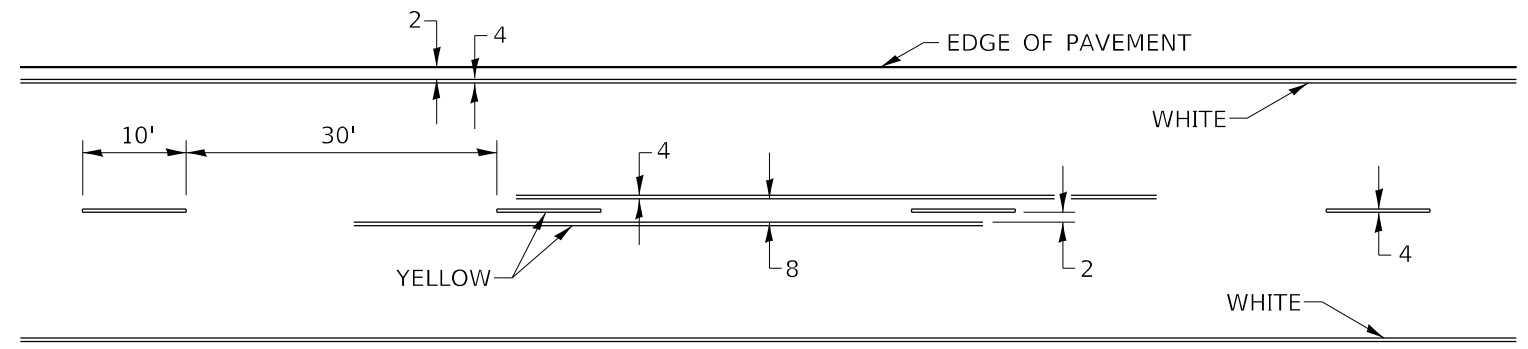
MULTI-LANE / UNDIVIDED & ONE WAY

(FOR MULTI-LANE UNDIVIDED HIGHWAYS USE THIS DETAIL NOT HIGHWAY STANDARD 781001)

TYPICAL PARKING SPACING



TYPICAL PAVEMENT MARKING FOR TWO LANE SECTION – NO PASSING ZONES



SYMBOLS

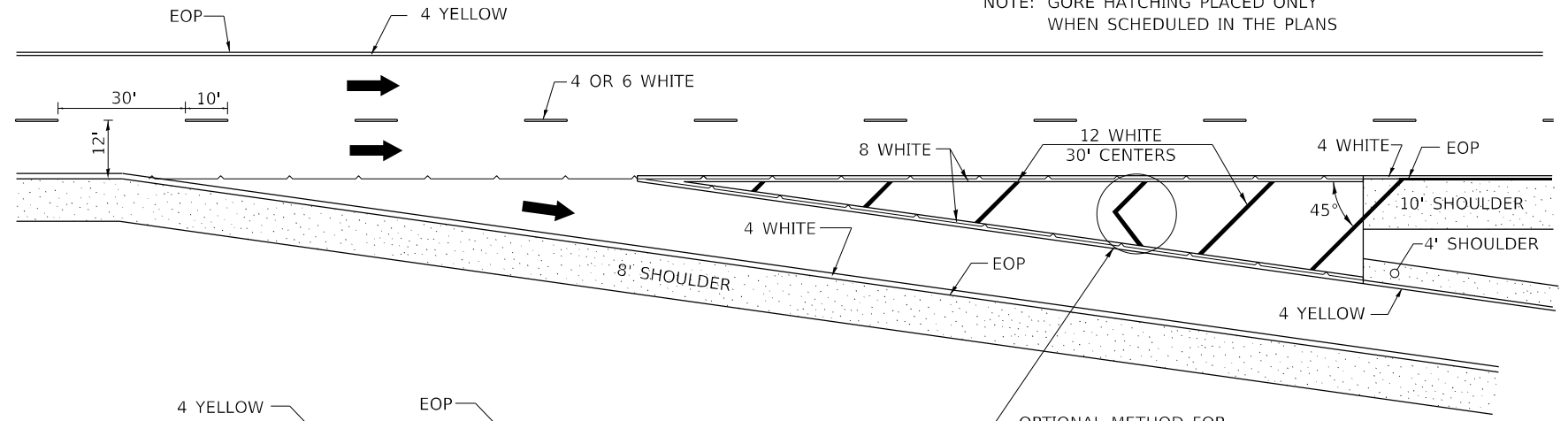
FILE NAME: pw:\dot-pw\benley.com:PWIDOT\Documents\UDOT Offices\District 2\Projects\64M40\CADDData\DRAWN\2_64M40-sh-District-Standards.dgn	USER NAME = Andrew.P.Dewey	DESIGNED -	REVISED - 6-27-14	STATE OF ILLINOIS DEPARTMENT OF TRANSPORTATION	REGION 2 / DISTRICT 2 STANDARD			F.A.P. RTE.	SECTION	COUNTY	TOTAL SHEETS	SHEET NO.
	PLOT SCALE = 100,0000' / in.	CHECKED -	REVISED - 8-27-13					301	(3, 4) RS-2	WINNEBAGO	125	121
	PLOT DATE = 12/16/2022	DATE -	REVISED - 11-28-12		SCALE:	SHEET 3	OF 3 SHEETS	STA.	TO STA.	CONTRACT NO. 64M40		
										ILLINOIS FED. AID PROJECT		

PAINING DETAILS

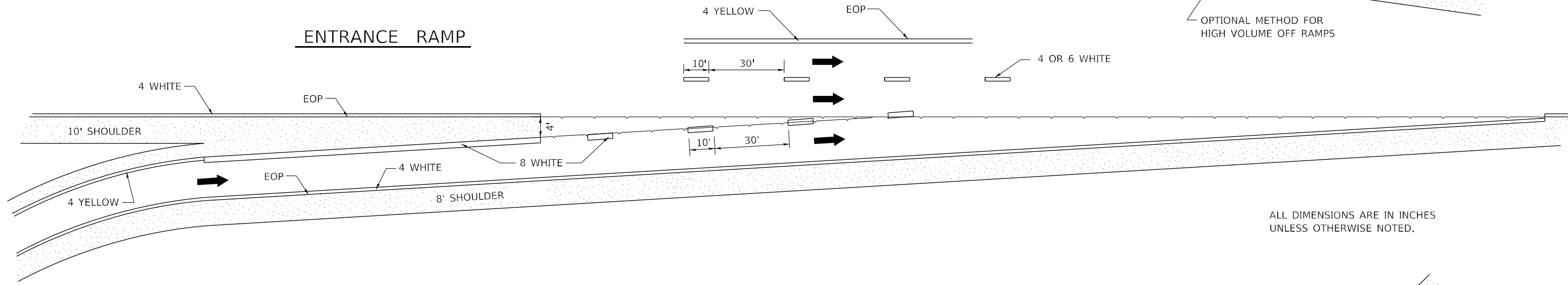
CENTERLINE SKIP DASH PAVEMENT MARKING WIDTH SHALL BE 4" WHEN THE POSTED SPEED LIMIT IS UNDER 40 MPH AND 6" WHEN THE POSTED SPEED LIMIT IS 40 MPH AND OVER.

EXIT RAMP

NOTE: GORE HATCHING PLACED ONLY WHEN SCHEDULED IN THE PLANS

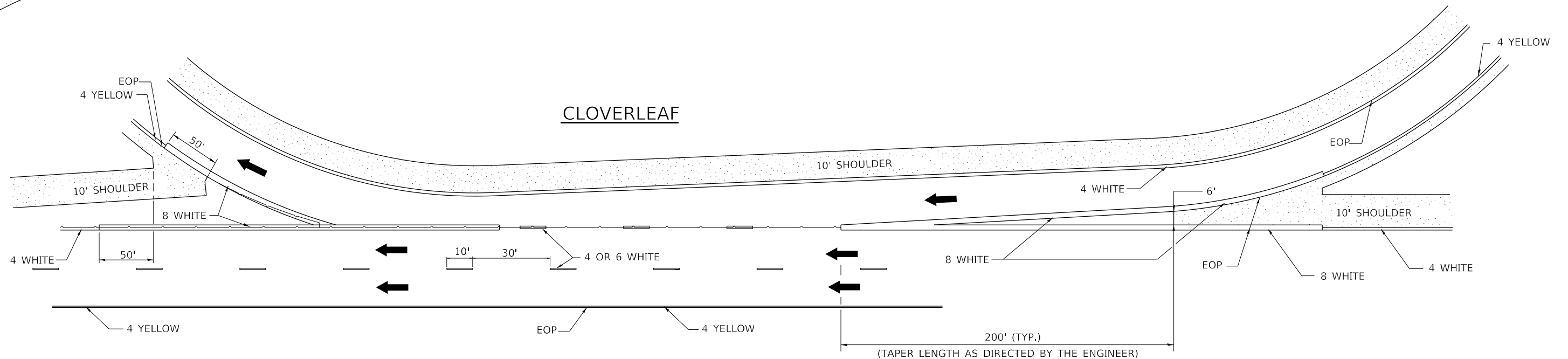


ENTRANCE RAMP



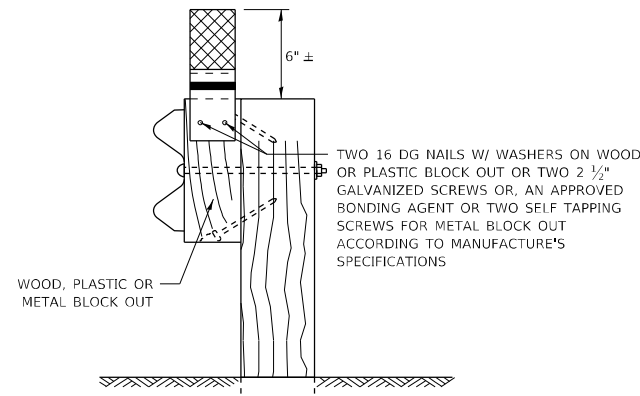
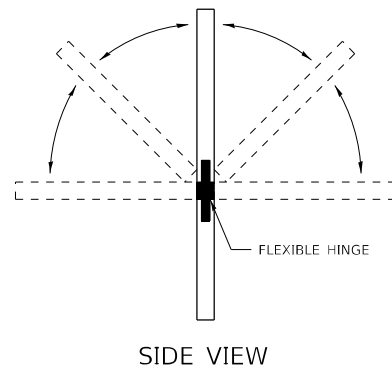
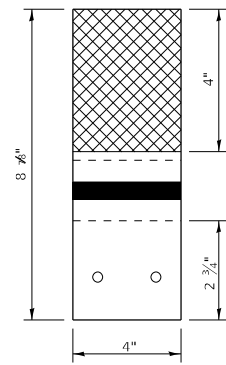
ALL DIMENSIONS ARE IN INCHES UNLESS OTHERWISE NOTED.

CLOVERLEAF



FILE NAME: pw:\dot-pw\ben\ey.com:PWIDOT\Documents\DOT Offices\District 2\Projects\64M40\CADData\DRAWN\2_64M40-sh-District-Standards.dgn	USER NAME = Andrew.P.Dewey	DESIGNED -	REVISED - 8-27-13	STATE OF ILLINOIS DEPARTMENT OF TRANSPORTATION	REGION 2 / DISTRICT 2 STANDARD			F.A.P. RTE.	SECTION	COUNTY	TOTAL SHEETS	SHEET NO.
	PLOT SCALE = 100,0000' / in.	CHECKED -	REVISED - 10-18-11		SCALE:	SHEET	OF	SHEETS	STA.	TO STA.	WINNEBAGO	125
PLOT DATE = 12/16/2022	DATE -	REVISED -								CONTRACT NO. 64M40		

GUARDRAIL REFLECTORS, TYPE C (SPECIAL)

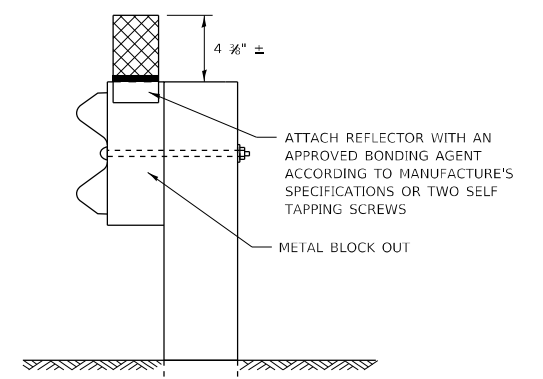
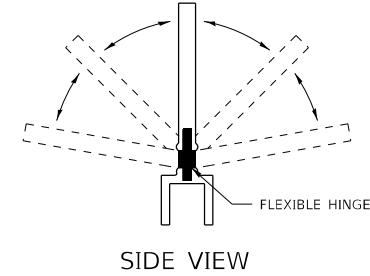
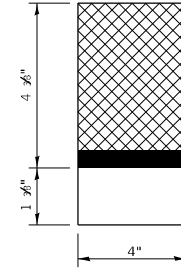


MOUNTED ON A WOOD OR PASTIC GUARDRAIL BLOCK OUT

REFLECTORS SHALL BE MOUNTED DIRECTLY TO WOOD OR PLASTIC BLOCK OUTS.

REFLECTORS MOUNTED ON WOODEN OR PLASTIC BLOCK OUT SHALL BE MOUNTED USING TWO 16 DG NAILS AND TWO 3/16" WASHERS OR TWO 2 1/2" GALVANIZED SCREWS WITH WASHERS.

REFLECTORS MOUNTED ON WOOD OR PLASTIC GUARDRAIL BLOCK OUT



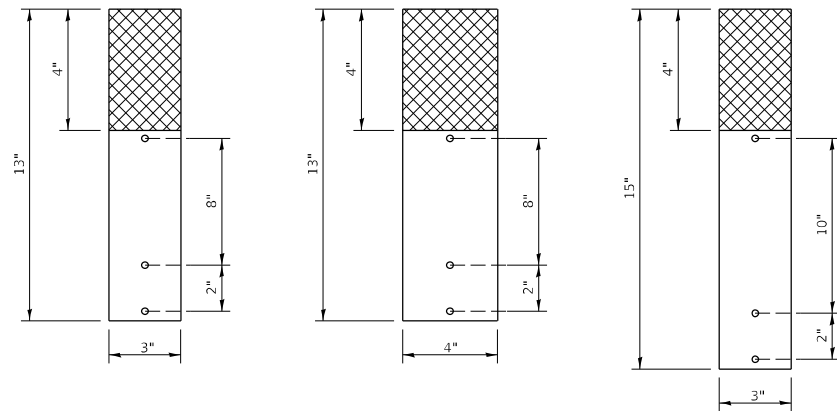
MOUNTED ON A METAL GUARDRAIL BLOCK OUT

REFLECTORS SHALL BE MOUNTED DIRECTLY TO METAL BLOCK OUT.

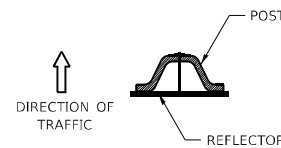
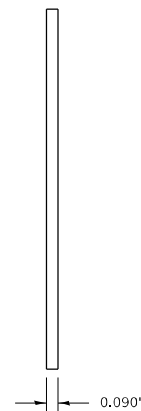
REFLECTORS MOUNTED ON METAL BLOCK OUT SHALL BE MOUNTED USING AN APPROVED BONDING AGENT PER THE MANUFACTURE'S SPECIFICATIONS OR TWO SELF TAPPING GALVANIZED SCREWS WITH WASHERS.

REFLECTORS MOUNTED ON METAL GUARDRAIL BLOCK OUT

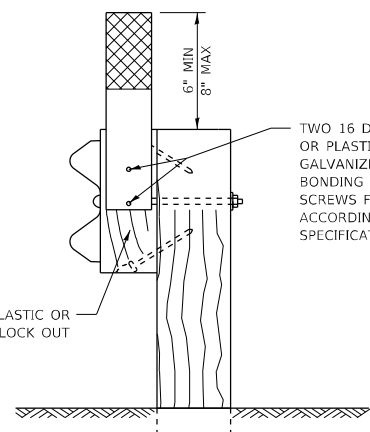
STRAIGHT GUARDRAIL / DELINEATOR REFLECTOR



SIDE VIEW



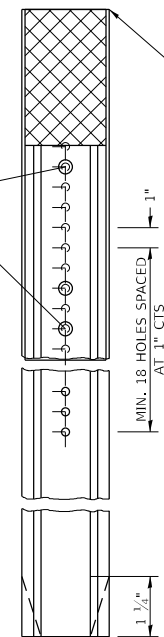
DELINEATORS SHALL BE INSTALLED ACCORDING TO STANDARD 635001 EXCEPT THAT THE POST SHALL BE ROTATED 180°. THE POST WILL HAVE THE WIDE SIDE FACING TRAFFIC AND THE REFLECTOR ATTACHED AS SHOWN ABOVE.



MOUNTED ON A WOOD OR PASTIC GUARDRAIL BLOCK OUT

ADDITIONAL SHEETING MAY BE ADDED AS NEEDED FOR TURN AROUNDS AS SHOWN IN THE PLANS

10/24 X 1 1/2" BOLTS WITH WASHERS AND NUT (ADDITIONAL HOLES MAY BE DRILLED AS NEEDED)



TOP OF REFLECTOR PLACED FLUSH WITH TOP OF POST UNLESS DOUBLE SIDED REFLECTOR IS CALLED FOR, THEN REFLECTOR SHALL BE PLACED SUCH THAT THE REFLECTOR IS ABOVE THE TOP OF THE POST AND VISIBLE.

NOTE:

REFLECTORS SHALL BE PAID FOR AT THE CONTRACT UNIT PRICE PER EACH FOR GUARDRAIL REFLECTORS, TYPE C (SPECIAL), WHICH PRICE SHALL ALSO INCLUDE SCREWS/NAILS, WASHERS OR BONDING AGENT.

REFLECTORS INSTALLED ON TWO LANE ROADS SHALL BE DOUBLE SIDED AND BOTH SIDES SHALL BE CRYSTAL.

REFLECTORS INSTALLED ON DIVIDED HIGHWAYS SHALL BE SINGLE SIDED CRYSTAL.

SHEETING COLOR SHALL BE CALLED OUT IN THE PLANS.

SPACING FOR REFLECTORS SHALL BE ACCORDING TO STANDARD 782006 UNLESS OTHERWISE NOTED IN THE PLANS.

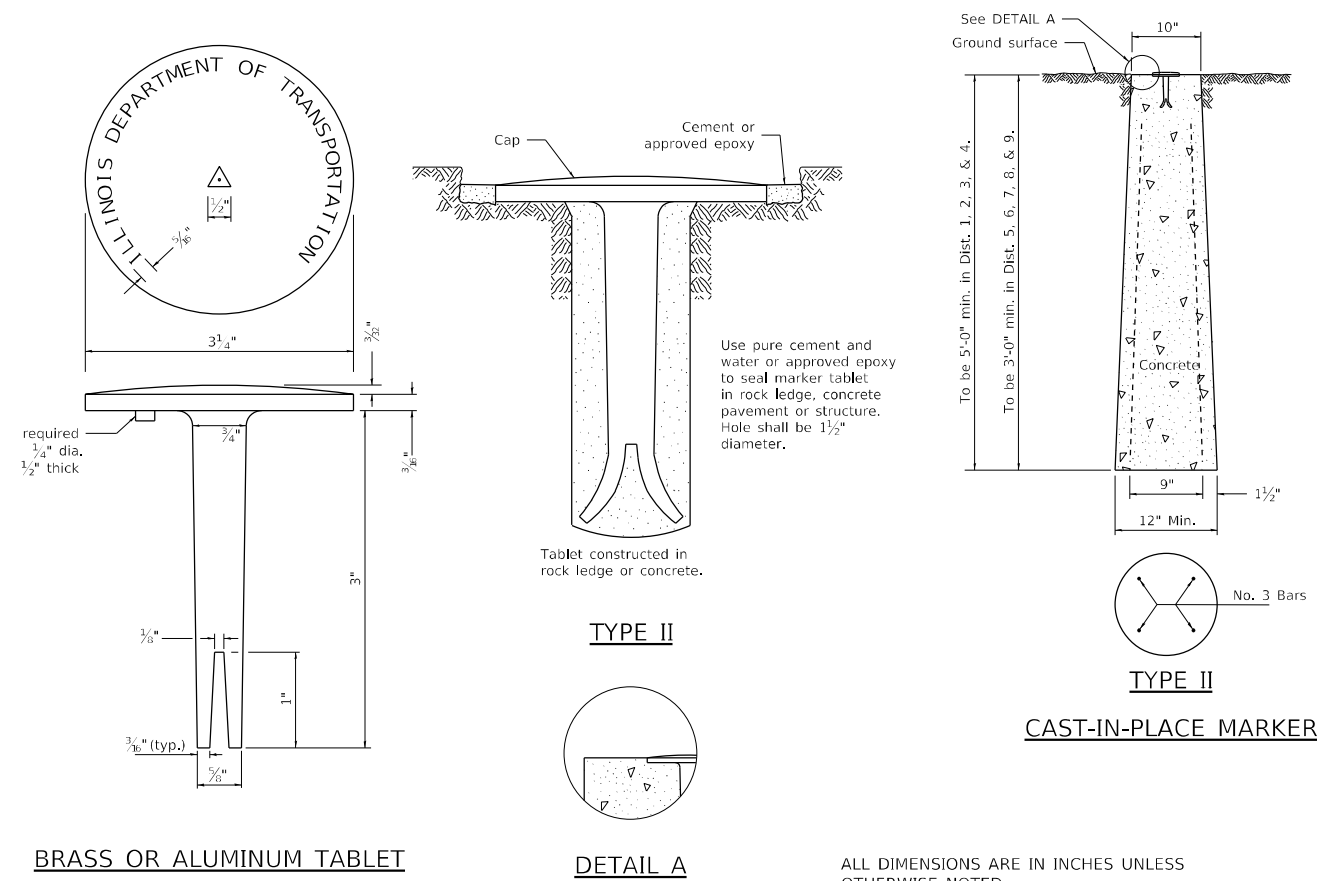
REFLECTORS MOUNTED ON GUARDRAIL SHALL BE 4" WIDE.

REFLECTORS MOUNTED ON DELINEATOR POST SHALL BE 3" WIDE.

MOUNTED ON A DELINEATOR POST

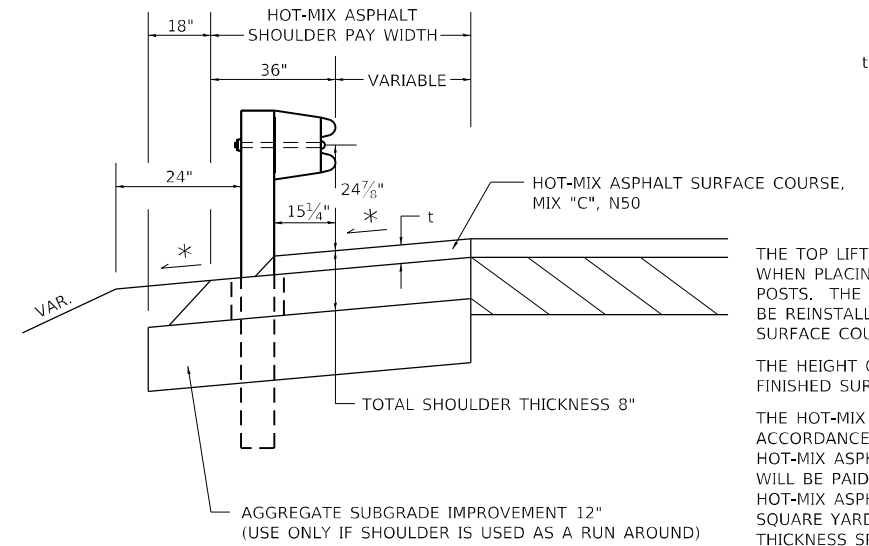
FILE NAME: pw:\dot\pw\ben\ley.com:PWIDOT\Documents\DOT Offices\District 2\Projects\64M40\CADD\Drawings\2_64M40-sh-District-Standards.dgn	USER NAME = Andrew.P.Dewey	DESIGNED -	REVISED - 6-21-21	STATE OF ILLINOIS DEPARTMENT OF TRANSPORTATION	REGION 2 / DISTRICT 2 STANDARD			F.A.P. RTE.	SECTION	COUNTY	TOTAL SHEETS	SHEET NO.	
	PLOT SCALE = 100,0000 ' / in.	CHECKED -	REVISED -		SCALE:	SHEET	OF	SHEETS	STA.	TO STA.	301	(3, 4) RS-2	WINNEBAGO
PLOT DATE = 12/16/2022	DATE -	REVISED -								CONTRACT NO. 64M40			
										ILLINOIS		FED. AID PROJECT	

PERMANENT SURVEY MARKERS, TYPE II



PERMANENT SURVEY MARKERS, TYPE II 66.2

DETAIL OF HOT-MIX ASPHALT SHOULDER AT GUARDRAIL



t = SEE TYPICAL SECTIONS FOR THICKNESS

GENERAL NOTES

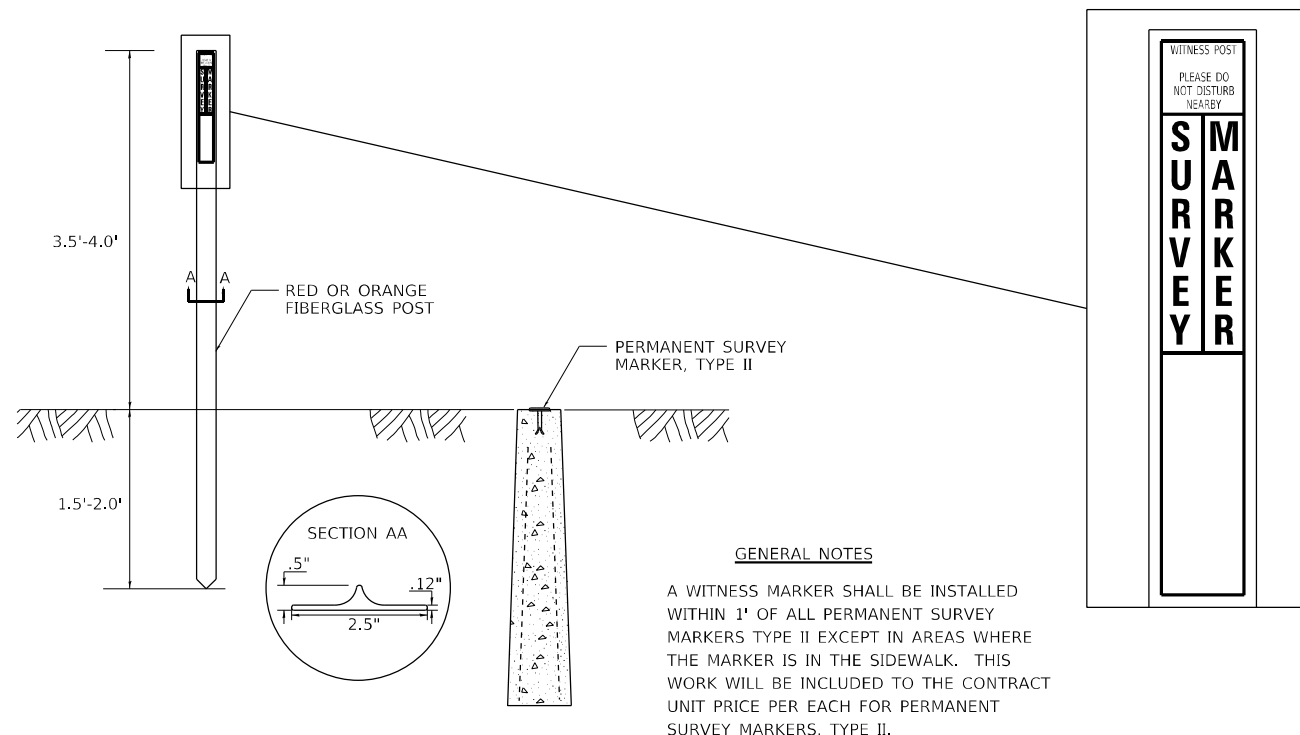
THE TOP LIFT SHALL NOT BE PLACED BEHIND THE GUARDRAIL POSTS. WHEN PLACING THE TOP LIFT THE RAIL MUST BE REMOVED FROM THE POSTS. THE POST SHALL NOT BE REMOVED. THE RAIL ELEMENT SHALL BE REINSTALLED WITHIN 72 HOURS OF THE COMPLETION OF THE SURFACE COURSE.

THE HEIGHT OF THE GUARDRAIL SHALL BE SET 24 7/8" FROM THE FINISHED SURFACE.

THE HOT-MIX ASPHALT SHOULDER SHALL BE CONSTRUCTED IN ACCORDANCE WITH SECTION 482 EXCEPT THE TOP LIFT SHALL BE HOT-MIX ASPHALT SURFACE COURSE, MIXTURE C, N50. THE WORK WILL BE PAID FOR AT THE CONTRACT UNIT PRICE PER TON FOR HOT-MIX ASPHALT SURFACE COURSE, MIXTURE "C", N50 AND SQUARE YARD FOR HOT-MIX ASPHALT SHOULDERS OF THE THICKNESS SPECIFIED. THE REMOVAL & REINSTALLATION OF THE GUARDRAIL WILL BE INCLUDED IN THE COST OF THE HOT-MIX ASPHALT SURFACE COURSE, MIXTURE C, N50.

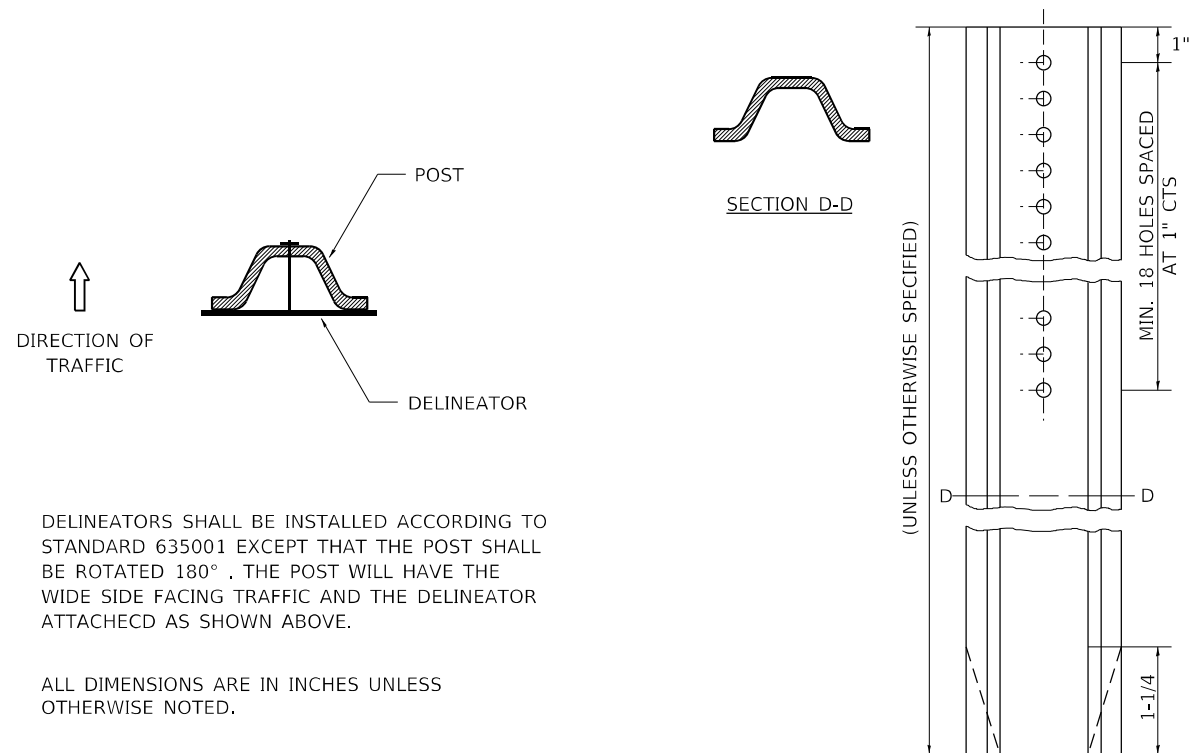
DETAIL OF HOT-MIX ASPHALT SHOULDER AT GUARDRAIL 23.4

WITNESS MARKER FOR PERMANENT SURVEY MARKERS, TYPE II



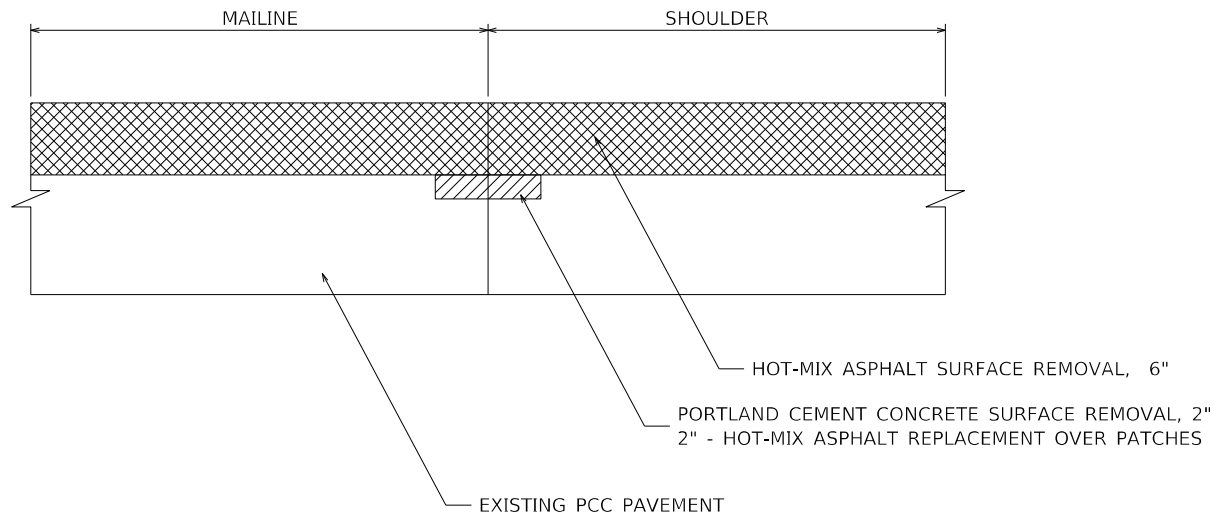
PERMANENT SURVEY MARKERS, TYPE II 66.2

DELINEATOR AND POST ORIENTATION



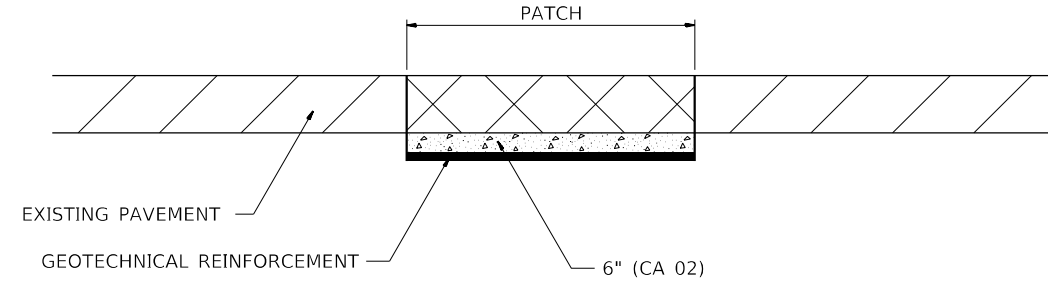
DELINEATOR AND POST ORIENTATION 37.4

SPOT REPAIR DETAIL



SPOT REPAIR DETAIL

SUBGRADE REPLACEMENT



NOTES:
 THE CA 02 SHALL BE COMPACTED IN A MANNER APPROVED BY THE ENGINEER. IF THE MOISTURE CONTENT OF THE MATERIAL IS SUCH THAT COMPACTION SATISFACTORY TO THE ENGINEER CANNOT BE OBTAINED, SUFFICIENT WATER SHALL BE ADDED SO THAT SATISFACTORY COMPACTION CAN BE OBTAINED.

THE CA 02 SHALL BE PAID FOR AT THE CONTRACT UNIT PRICE PER CU YD FOR AGGREGATE SUBGRADE IMPROVEMENT WHICH SHALL ALSO INCLUDE ALL EARTH EXCAVATION.

THE GEOTECHNICAL REINFORCEMENT WILL BE PAID FOR AT THE CONTRACT UNIT PRICE PER SQ YD FOR GEOTECHNICAL REINFORCEMENT.

ALL DIMENSIONS ARE IN INCHES UNLESS OTHERWISE NOTED.

REVISED - 3-13-13

SUBGRADE REPLACEMENT 97.4

TYPICAL MEDIAN CROSSOVER CLOSURE (WITH EMERGENCY OPENING)

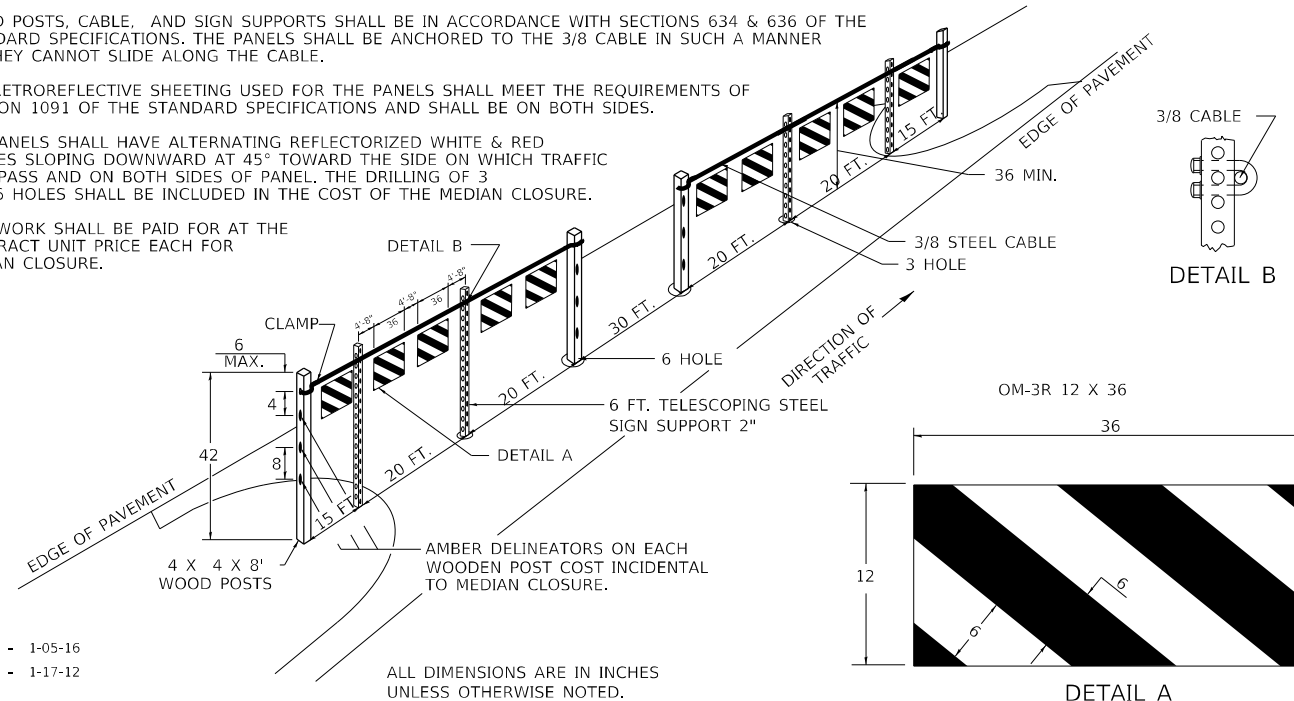
GENERAL NOTES

WOOD POSTS, CABLE, AND SIGN SUPPORTS SHALL BE IN ACCORDANCE WITH SECTIONS 634 & 636 OF THE STANDARD SPECIFICATIONS. THE PANELS SHALL BE ANCHORED TO THE 3/8 CABLE IN SUCH A MANNER SO THEY CANNOT SLIDE ALONG THE CABLE.

THE RETROREFLECTIVE SHEETING USED FOR THE PANELS SHALL MEET THE REQUIREMENTS OF SECTION 1091 OF THE STANDARD SPECIFICATIONS AND SHALL BE ON BOTH SIDES.

ALL PANELS SHALL HAVE ALTERNATING REFLECTORIZED WHITE & RED STRIPES SLOPING DOWNWARD AT 45° TOWARD THE SIDE ON WHICH TRAFFIC WILL PASS AND ON BOTH SIDES OF PANEL. THE DRILLING OF 3 AND 6 HOLES SHALL BE INCLUDED IN THE COST OF THE MEDIAN CLOSURE.

THIS WORK SHALL BE PAID FOR AT THE CONTRACT UNIT PRICE EACH FOR MEDIAN CLOSURE.



REVISED - 1-05-16
 REVISED - 1-17-12

TYPICAL MEDIAN CROSSOVER CLOSURE (WITH EMERGENCY OPENING) 87.4

TYPICAL MEDIAN CROSSOVER CLOSURE

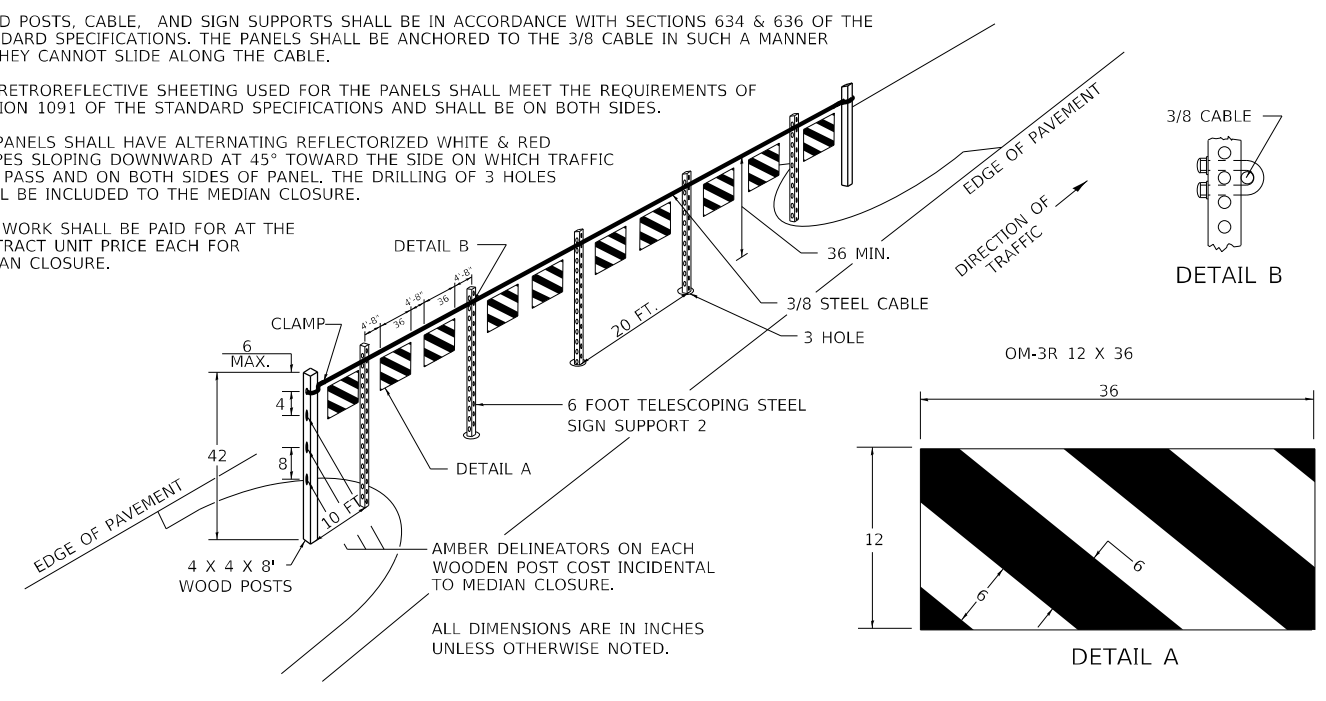
GENERAL NOTES

WOOD POSTS, CABLE, AND SIGN SUPPORTS SHALL BE IN ACCORDANCE WITH SECTIONS 634 & 636 OF THE STANDARD SPECIFICATIONS. THE PANELS SHALL BE ANCHORED TO THE 3/8 CABLE IN SUCH A MANNER SO THEY CANNOT SLIDE ALONG THE CABLE.

THE RETROREFLECTIVE SHEETING USED FOR THE PANELS SHALL MEET THE REQUIREMENTS OF SECTION 1091 OF THE STANDARD SPECIFICATIONS AND SHALL BE ON BOTH SIDES.

ALL PANELS SHALL HAVE ALTERNATING REFLECTORIZED WHITE & RED STRIPES SLOPING DOWNWARD AT 45° TOWARD THE SIDE ON WHICH TRAFFIC WILL PASS AND ON BOTH SIDES OF PANEL. THE DRILLING OF 3 HOLES SHALL BE INCLUDED TO THE MEDIAN CLOSURE.

THIS WORK SHALL BE PAID FOR AT THE CONTRACT UNIT PRICE EACH FOR MEDIAN CLOSURE.



REVISED - 1-05-16
 REVISED - 1-16-12

TYPICAL MEDIAN CROSSOVER CLOSURE 98.4

FILE NAME: pwr1111dgrwv_becm1p.com\FWDOT\Documents\BODT Office\Bishler - 2\Projects\64M40\CADD\Drawings\Sheet\2_64M40-shb-bisler-Standard.rvt
 PLOT DATE: 12/19/2012

REVISED -	REGION 2 / DISTRICT 2 STANDARD		F.A.P. RTE.	SECTION	COUNTY	TOTAL SHEETS	SHEET NO.
REVISED -	SCALE: 100,000' / 1" SHEET	OF SHEETS	STA.	(3, 4) RS-2	WINNEBAGO	125	125
REVISED -			TO STA.	CONTRACT NO. 64M40			
REVISED -			ILLINOIS		FED. AID PROJECT		