

STATE OF ILLINOIS
DEPARTMENT OF TRANSPORTATION

ROUTE NO.	SECTION	COUNTY	TOTAL SHEETS	SHEET NO.
C.H. 1	20-00044-04-RS	DeWITT	62	1
FED. ROAD DIST. NO.		ILLINOIS CONTRACT NO. 91604		

INDEX OF SHEETS

SHEET NO.	DESCRIPTION
1.	COVER SHEET
2.	GENERAL NOTES AND STANDARDS
3.	TYPICAL CROSS SECTIONS
4.	SUMMARY OF QUANTITIES
5-6.	SCHEDULE OF QUANTITIES
7-10.	REMOVALS AND EROSION CONTROL
11-17.	PLAN AND PROFILE
18-19.	DETOUR PLAN
20-23.	PAVEMENT MARKING AND SIGNING PLAN
24-30.	PCC JOINTING PLAN
31.	SUPER ELEVATION TRANSITIONS
32-62.	CROSS SECTIONS

PLANS FOR PROPOSED
SURFACE TRANSPORTATION PROGRAM
RESURFACING PROJECT

DeWITT COUNTY
C.H. 1 / REVERE ROAD
DeWITT COUNTY HIGHWAY DEPARTMENT
SECTION 20-00044-04-RS
PROJECT EJBD(157)
C-95-002-22



UTILITIES

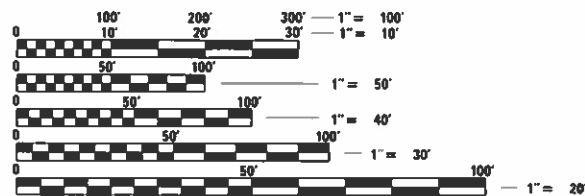
AMEREN ILLINOIS
2460 N. JASPER STREET
DECATUR, IL 62526

FRONTIER COMMUNICATIONS
117 WEST JEFFERSON STREET
MT PULASKI, IL 62548-1156

CLINTON SANITARY DISTRICT
118 W. WASHINGTON STREET
P.O. BOX 378
CLINTON, IL 61727

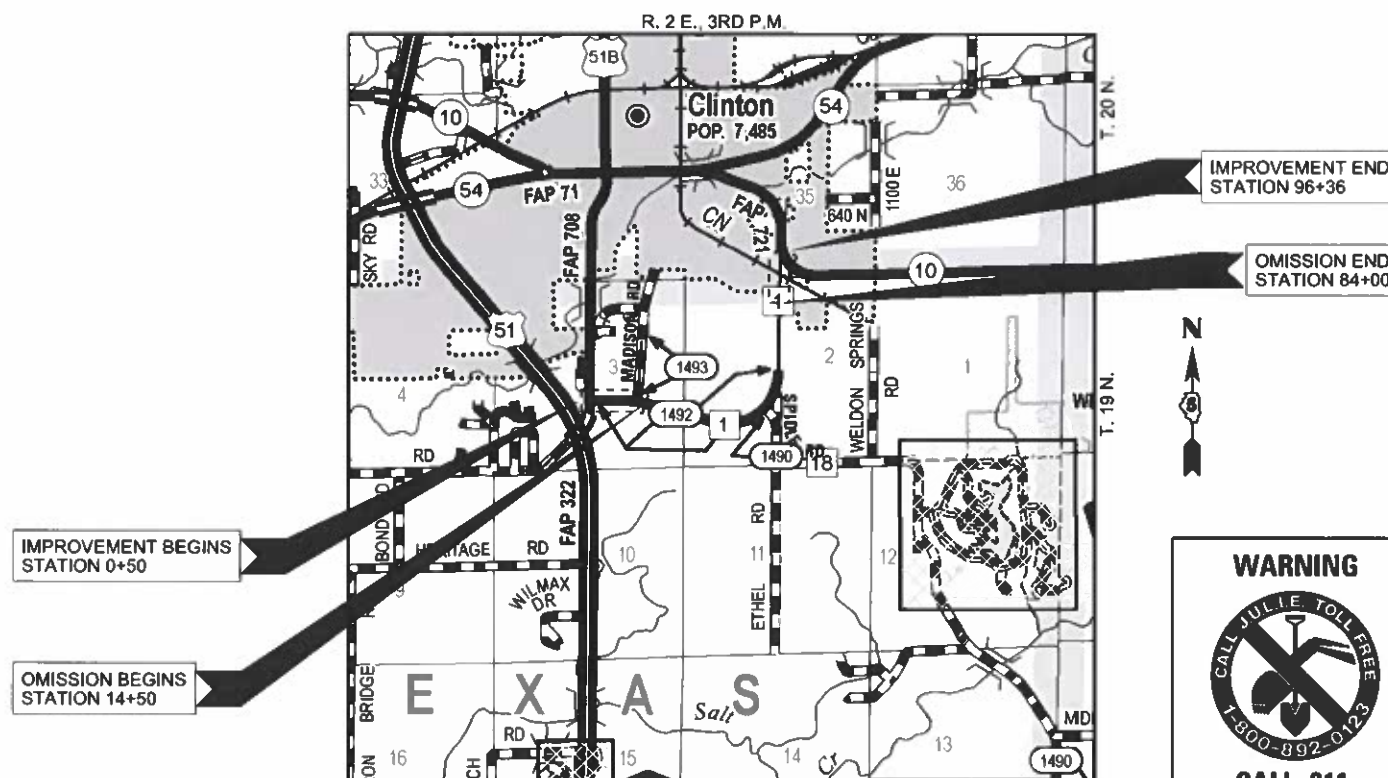
MEDIACOM
903 EAST HOWARD STREET
PONTIAC, IL 61764

CLINTON WATER DEPARTMENT
118 W. WASHINGTON STREET
P.O. BOX 378
CLINTON, IL 61727



FULL SIZE PLANS HAVE BEEN PREPARED USING STANDARD ENGINEERING SCALES. REDUCED SIZED PLANS WILL NOT CONFORM TO STANDARD SCALES. IN MAKING MEASUREMENTS ON REDUCED PLANS, THE ABOVE SCALES MAY BE USED.

FUNCTIONAL CLASSIFICATION:	MAJOR COLLECTOR
DESIGN SPEED:	50 MPH
DESIGN TRAFFIC:	
US-51 TO MADISON RD	1350 ADT
MADISON TO SPIDLE RD	850 ADT
SPIDLE RD TO IL-10	550 ADT



LOCATION MAP

APPROXIMATE SCALE: 0 1/2 MILE
NET LENGTH OF SECTION = 2,636 FEET = 0.499 MILES




ILLINOIS DEPARTMENT OF TRANSPORTATION

APPROVED 01/05 20 23
W. D. ...
COUNTY ENGINEER

PASSED January 6 20 23
Brian H. ...
DISTRICT FIVE ENGINEER OF LOCAL ROADS & STREETS

Released For
S&M Based on
Limited Review
January 6 20 23
...
REGION THREE ENGINEER

STATE OF ILLINOIS
DEPARTMENT OF TRANSPORTATION



HAMPTON, LENZINI AND RENWICK, INC.
CIVIL ENGINEERS - STRUCTURAL ENGINEERS - LAND SURVEYORS

HLR
3085 STEVENSON DRIVE, SUITE 201
SPRINGFIELD, ILLINOIS 62703
217.546.3400 www.hlrengineering.com

184-000958
ILLINOIS PROFESSIONAL DESIGN FIRM L.S./P.E./S.E. CORPORATION

DATE: 1/4/2023
PROJECT NUMBER: 20.0198.330
DATE: 1/4/2023

HIGHWAY STANDARDS:

000001-08	STANDARD SYMBOLS, ABBREVIATIONS, AND PATTERNS	701901-08	TRAFFIC CONTROL DEVICES
001001-02	AREAS OF REINFORCEMENT BARS	720001-01	SIGN PANEL MOUNTING DETAILS
001006	DECIMAL OF AN INCH AND OF A FOOT	720006-04	SIGN PANEL ERECTION DETAILS
280001-07	TEMPORARY EROSION CONTROL SYSTEMS	728001-01	TELESCOPING STEEL SIGN SUPPORT
420001-10	PAVEMENT JOINTS	729001-01	APPLICATIONS OF TYPES A & B METAL POSTS (FOR SIGNS & MARKERS)
420101-07	24' JOINTED PCC PAVEMENT	780001-05	TYPICAL PAVEMENT MARKINGS
420106-07	36' JOINTED PCC PAVEMENT	BLR 10-8	PCC PAVEMENT SPECIAL (NONREINFORCED)
420111-04	PCC PAVEMENT ROUNDOUTS	BLR 14-13	PORTLAND CEMENT CONCRETE PAVEMENT (NONREINFORCED)
420501-07	PCC PAVEMENT AND PCC BASE COURSE ADJACENT TO RAILROAD GRADE CROSSING	BLR 21-9	TYPICAL APP. OF TRAFFIC CONTROL DEVICES FOR CONSTRUCTION ON RURAL LOCAL HIGHWAYS
482001-02	HMA SHOULDER ADJACENT TO FLEXIBLE PAVEMENT	BLR 22-7	TYPICAL APP. OF TRAFFIC CONTROL DEVICES FOR CONSTRUCTION ON RURAL LOCAL HWYS (ROAD CLOSED TO THRU TRAFFIC)
482006-03	HMA SHOULDER ADJACENT TO RIGID PAVEMENT		
542301-03	PRECAST REINFORCED CONCRETE FLARED END SECTION INLET - TYPE A	BLR 28-1	CONCRETE CURB TYPE B AND COMBINATION CONCRETE CURB AND GUTTER
602301-04	FRAME AND GRATE TYPE 3		
604006-05	FRAME AND GRATE TYPE 6		
604026-03	FRAME AND GRATE TYPE 6		
606001-08	CONCRETE CURB TYPE B AND COMBINATION CONCRETE CURB AND GUTTER	DISTRICT 5 DETAILS: 7800AAAA	PAVEMENT MARKING AND MARKERS (RURAL & URBAN APPLICATIONS)
606301-04	PC CONCRETE ISLANDS AND MEDIANS		

GENERAL NOTES

- ALL CONSTRUCTION SHALL BE DONE IN ACCORDANCE WITH THE STATE OF ILLINOIS "STANDARD SPECIFICATIONS FOR ROAD AND BRIDGE CONSTRUCTION, ADOPTED JANUARY 1, 2022", (HERE IN AFTER REFERRED TO AS THE STANDARD SPECIFICATIONS); THE "SUPPLEMENTAL SPECIFICATIONS AND RECURRING SPECIAL PROVISIONS," ADOPTED JANUARY 1, 2023; THE LATEST EDITION OF THE "ILLINOIS MANUAL ON UNIFORM TRAFFIC CONTROL DEVICES FOR STREETS AND HIGHWAYS"; THE DETAILS IN THE PLANS AND THE "SPECIAL PROVISIONS" INCLUDED IN THE DOCUMENTS.
- WHERE SECTION OR SUBSECTION MONUMENTS ARE ENCOUNTERED, THE ENGINEER SHALL BE NOTIFIED BEFORE SUCH MONUMENTS ARE REMOVED. THE CONTRACTOR SHALL PROTECT AND CAREFULLY PRESERVE ALL PROPERTY MARKS AND MONUMENTS UNTIL THE OWNER, AN AUTHORIZED SURVEYOR OR AGENT HAS WITNESSED OR OTHERWISE REFERENCED THEIR LOCATION.
- ANY REFERENCE TO STANDARDS THROUGHOUT THE PLANS OR SPECIAL PROVISIONS SHALL BE INTERPRETED TO BE THE LATEST STANDARD OF THE DEPARTMENT.
- THE LOCATION ON THE PLANS OF EXISTING DRAINAGE STRUCTURES, TELEPHONE LINES, ELECTRIC LINES, WATER SERVICE LINES, GAS MAINS, AND OTHER UTILITY FACILITIES AS SHOWN ON THE PLANS ARE BASED ON FIELD INVESTIGATIONS AND THE BEST INFORMATION AVAILABLE, BUT THE LOCATIONS ARE NOT GUARANTEED. IT SHALL BE THE CONTRACTOR'S RESPONSIBILITY TO ASCERTAIN THEIR EXACT LOCATION FROM THE INDIVIDUAL UTILITY COMPANIES AND BY FIELD INSPECTION.
- THE FOLLOWING RATES OF APPLICATION HAVE BEEN USED IN CALCULATING PLAN QUANTITIES

AGGREGATE TYPE A OR B	2.05 TON/CU YD
HOT MIX ASPHALT	112 LBS/SQ YD/INCH THICKNESS
STONE RIPRAP	1.75 TON/CU YD

BITUMINOUS MATERIALS RATES

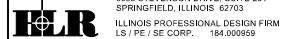
APPLICATION SURFACE TYPE	RESIDUAL RATE
AGGREGATE BASE (PRIME COAT)	0.250 LB/SQ FT
MILLED HMA OR PCC (TACK COAT)	0.050 LB/SQ FT
EXISTING PAVEMENT (TACK COAT)	0.050 LB/SQ FT
TACK COAT (BETWEEN LIFTS)	0.025 LB/SQ FT

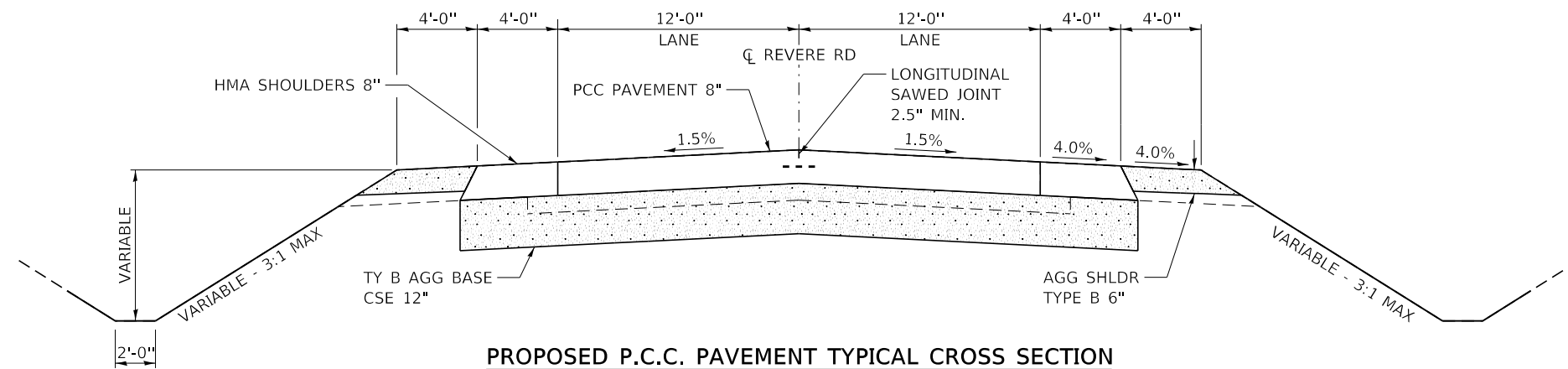
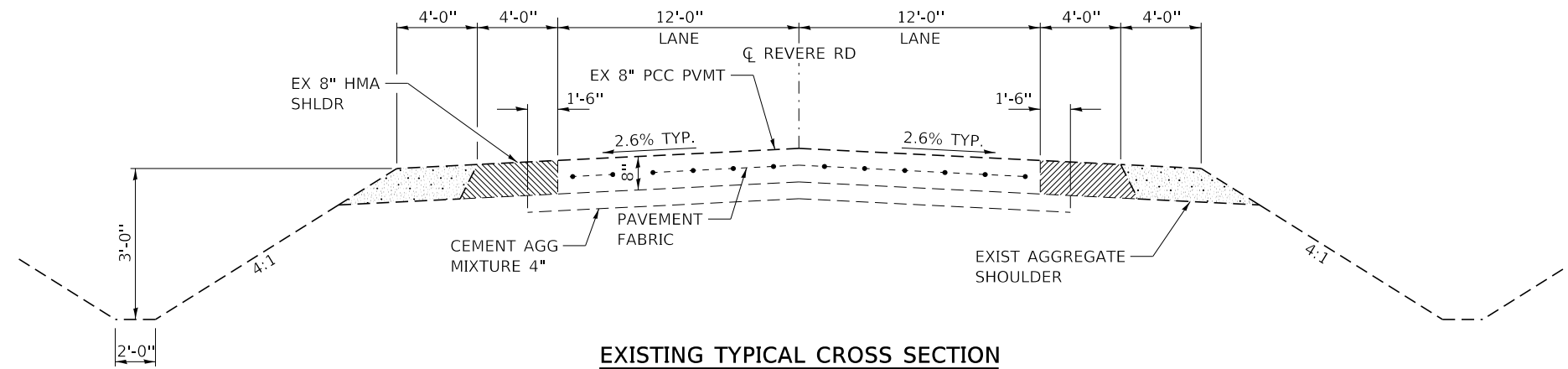
- THE FINAL SURFACE OF ALL EMBANKMENT AREAS SHALL BE SEEDED. THE TOP 4 INCHES OF THE SEEDED AREAS SHALL BE TOPSOIL SUBJECT TO THE APPROVAL OF THE ENGINEER. THE COST OF SHAPING THE SLOPES AND PROVIDING TOP SOIL WILL NOT BE PAID FOR SEPARATELY BUT SHALL BE INCLUDED IN THE COST OF EARTH EXCAVATION.
- THE AREA TO BE SEEDED SHALL CONSIST OF ALL DISTURBED EARTH SURFACES WITHIN THE RIGHT OF WAY OR AS DIRECTED BY THE ENGINEER.

SEEDING, CLASS 2 (SPECIAL) =	0.5 ACRES
------------------------------	-----------
- ALL WASTE MATERIAL FROM EXCAVATIONS SHALL BE DISPOSED OF BY THE CONTRACTOR. NO ADDITIONAL COMPENSATION WILL BE ALLOWED.

HOT-MIX ASPHALT MIXTURE REQUIREMENTS

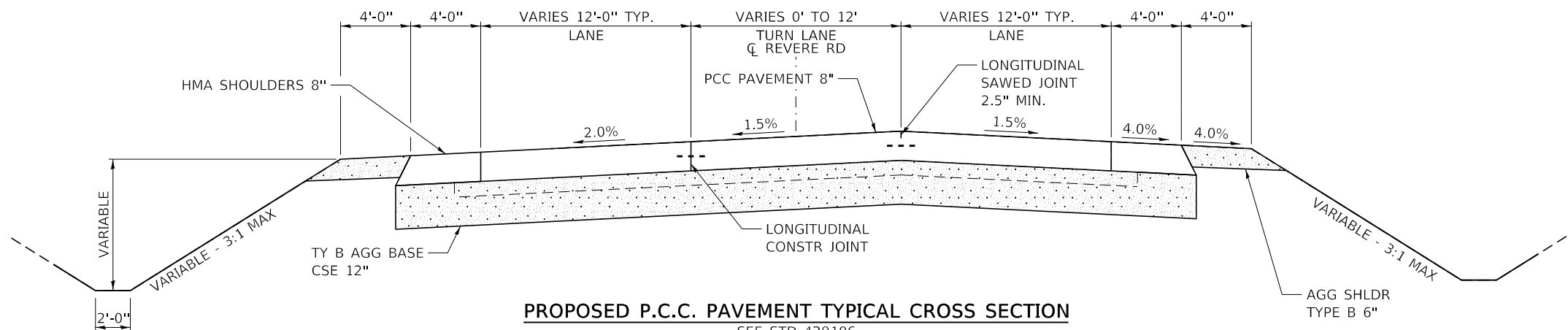
LOCATIONS(S)	CH 1 / REVERE RD.	CH 1 / REVERE RD.
MIXTURE USE(S):	TOP 1 1/2" OF SHOULDER & INCIDENTAL HMA SURFACING	BOTTOM 6 1/2" OF SHOULDER
AC/PG:	PG 64-22	PG 64-22
DESIGN AIR VOIDS:	4.0% @ Ndes = 50	4.0% @ Ndes = 50
MIXTURE COMPOSITION: (MIXTURE GRADATION)	IL 9.5	IL 19.0
FRICITION AGGREGATE:	MIX C	N.A.
MIXTURE WEIGHT:	112 LBS \ SY \ INCH THICKNESS	112 LBS \ SY \ INCH THICKNESS
QUALITY MANAGEMENT PROGRAM	QC/QA	QC/QA
SUBLOT SIZE	3000	3000
MATERIAL TRANSFER DEVICE (REQUIRED?)	NO	NO





PROPOSED P.C.C. PAVEMENT TYPICAL CROSS SECTION

SEE STD 420101
 STA. 5+60 TO 14+50
 STA. 90+28.5 TO 94+51



PROPOSED P.C.C. PAVEMENT TYPICAL CROSS SECTION

SEE STD 420106
 STA. 0+50 TO 5+60
 STA. 84+00 TO 90+28.5
 STA. 94+51 TO 96+36

FILE NAME = 200198-shit-03-typsections-PCC.dgn	USER NAME = rplkarstc	DESIGNED - M.A.L.	REVISED -	STATE OF ILLINOIS DeWITT COUNTY HIGHWAY DEPARTMENT	TYPICAL CROSS SECTIONS			C.H.	SECTION	COUNTY	TOTAL SHEETS	SHEET NO.
HAMPTON, LENZINI AND RENWICK, INC. 3088 STEVENSON DRIVE, SUITE 201 SPRINGFIELD, ILLINOIS 62703 ILLINOIS PROFESSIONAL DESIGN FIRM LS / PE / SE CORP. 184.000959		DRAWN - R.D.H.	REVISED -		1	20-00044-04-RS	DeWITT	62	3			
PLOT SCALE = \$SCALE\$		CHECKED - X.X.X.	REVISED -		CONTRACT NO. 91604							
PLOT DATE = 1/4/2023		DATE - 11/01/2022	REVISED -		SCALE: NONE	SHEET NO. 1 OF 1 SHEETS	STA.	TO STA.	ILLINOIS FED. AID PROJECT EJBD(157)			

SUMMARY OF QUANTITIES

SP	PAY ITEM NO.	PAY ITEM DESCRIPTION	UNIT	QUANTITY
	20200100	EARTH EXCAVATION	CU YD	4,995.0
	20800150	TRENCH BACKFILL	CU YD	1.0
	28000305	TEMPORARY DITCH CHECKS	FOOT	80.0
	28000500	INLET AND PIPE PROTECTION	EACH	6.0
	35101800	AGGREGATE BASE COURSE, TYPE B 6"	SQ YD	770.0
	35102400	AGGREGATE BASE COURSE, TYPE B 12"	SQ YD	12,220.0
	40200800	AGGREGATE SURFACE COURSE, TYPE B	TON	45.0
	40600275	BITUMINOUS MATERIALS (PRIME COAT)	POUND	5,810.0
	40600290	BITUMINOUS MATERIALS (TACK COAT)	POUND	1,160.0
	40600982	HOT-MIX ASPHALT SURFACE REMOVAL - BUTT JOINT	SQ YD	30.0
	40800050	INCIDENTAL HOT-MIX ASPHALT SURFACING	TON	61.0
	42000301	PORTLAND CEMENT CONCRETE PAVEMENT 8" (JOINTED)	SQ YD	9,375.0
	42000501	PORTLAND CEMENT CONCRETE PAVEMENT 10" (JOINTED)	SQ YD	175.0
	42300200	PORTLAND CEMENT CONCRETE DRIVEWAY PAVEMENT, 6 INCH	SQ YD	662.0
	44000100	PAVEMENT REMOVAL	SQ YD	9,570.0
	44000200	DRIVEWAY PAVEMENT REMOVAL	SQ YD	740.0
	44000500	COMBINATION CURB AND GUTTER REMOVAL	FOOT	653.0
	44003100	MEDIAN REMOVAL	SQ FT	255.0
	44004250	PAVED SHOULDER REMOVAL	SQ YD	2,370.0
	44200050	WELDED WIRE REINFORCEMENT	SQ YD	135.0
	48101500	AGGREGATE SHOULDERS, TYPE B 6"	SQ YD	1,390.0
	48203029	HOT-MIX ASPHALT SHOULDERS, 8"	SQ YD	2,410.0
	50800205	REINFORCEMENT BARS, EPOXY COATED	POUND	350.0
	54213657	PRECAST REINFORCED CONCRETE FLARED END SECTIONS 12"	EACH	1.0
	550A0050	STORM SEWERS, CLASS A, TYPE 1 12"	FOOT	24.0
	55100500	STORM SEWER REMOVAL 12"	FOOT	32.0
	60236100	INLETS, TYPE A, TYPE 6 FRAME AND GRATE	EACH	1.0
	60260500	INLETS TO BE ADJUSTED WITH NEW TYPE 3 FRAME AND GRATE	EACH	1.0
	60500060	REMOVING INLETS	EACH	1.0
	60605000	COMBINATION CONCRETE CURB AND GUTTER, TYPE B-6.24	FOOT	540.0
	60608600	COMBINATION CONCRETE CURB AND GUTTER, TYPE M-6.06	FOOT	47.0
	60610400	COMBINATION CONCRETE CURB AND GUTTER, TYPE M-6.24	FOOT	129.0
	60618320	CONCRETE MEDIAN SURFACE, 6 INCH	SQ FT	420.0
Δ	66900200	NON-SPECIAL WASTE DISPOSAL	CU YD	365.0
Δ	66900530	SOIL DISPOSAL ANALYSIS	EACH	2.0

^ SEE SPECIAL PROVISIONS
 Δ SPECIALTY ITEMS

SUMMARY OF QUANTITIES

SP	PAY ITEM NO.	PAY ITEM DESCRIPTION	UNIT	QUANTITY
Δ	66901001	REGULATED SUBSTANCES PRE-CONSTRUCTION PLAN	LSUM	1.0
Δ	66901003	REGULATED SUBSTANCES FINAL CONSTRUCTION REPORT	LSUM	1.0
Δ	66901006	REGULATED SUBSTANCES MONITORING	CAL DA	4.0
	67100100	MOBILIZATION	L SUM	1.0
Δ	72000100	SIGN PANEL - TYPE 1	SQ FT	60.0
	72400100	REMOVE SIGN PANEL ASSEMBLY - TYPE A	EACH	1.0
	72400200	REMOVE SIGN PANEL ASSEMBLY - TYPE B	EACH	4.0
	72400500	RELOCATE SIGN PANEL ASSEMBLY - TYPE A	EACH	3.0
Δ	72800100	TELESCOPING STEEL SIGN SUPPORT	FOOT	72.0
Δ	78001100	PAINT PAVEMENT MARKING - LETTERS AND SYMBOLS	SQ FT	336.0
Δ	78001110	PAINT PAVEMENT MARKING - LINE 4"	FOOT	10,740.0
Δ	78001130	PAINT PAVEMENT MARKING - LINE 6"	FOOT	392.0
Δ	78001150	PAINT PAVEMENT MARKING - LINE 12"	FOOT	248.0
Δ	78001180	PAINT PAVEMENT MARKING - LINE 24"	FOOT	174.0
	Z0048665	RAILROAD PROTECTIVE LIABILITY INSURANCE	L SUM	1.0
	X2501000	SEEDING, CLASS 2 (SPECIAL)	ACRE	0.50
	X7010216	TRAFFIC CONTROL AND PROTECTION, (SPECIAL)	L SUM	1.0

^ SEE SPECIAL PROVISIONS
 Δ SPECIALTY ITEMS

EARTHWORK SCHEDULE							
LOCATION	EARTH EXCAVATION	CHANNEL EXCAVATION	SHRINKAGE FACTOR	PERCENT USED	EXCAVATION ADJUSTED FOR SHRINKAGE	EMBANKMENT REQUIRED	EARTHWORK BALANCE
	20200100						
	CU.YD.	CU.YD.			CU.YD.	CU.YD.	CU.YD.
CH 1/ REVERE RD.							
STA. 0+50.00 TO STA. 14+50.00	2548		25.00%	100.00%	1911	66	1845
STA. 14+50.00 TO STA. 84+00.00		0	25.00%	70.00%	0		0
STA. 84+00.00 TO STA. 96+36.00	2448		25.00%	100.00%	1836	125	1711
TOTAL	4995	0			3747	192	3556
USE	4995	0					3555
						WASTE 3555 CU YDS	

ENTRANCE SCHEDULE						
LOCATION	TYPE	MATERIAL	AGGREGATE SURFACE COURSE, TYPE B	INCIDENTAL HOT-MIX ASPHALT SURFACING	PORTLAND CEMENT CONCRETE DRIVEWAY PAVEMENT, 6 INCH	DRIVEWAY PAVEMENT REMOVAL
			40200800	40800050	42300200	44000200
			TON	TON	SQ YD	SQ YD
LT. STA. 1+80	C.E.	PCC			81.5	81.5
RT. STA. 2+14	C.E.	PCC			63.3	64.9
RT. STA. 3+65	F.E.	HMA		17.8		66.9
RT. STA. 4+69	F.E.	AGG.	29.6			
RT. STA. 9+30	C.E.	PCC			68.3	62.6
LT. STA. 10+79	F.E.	HMA		19.0		54.3
RT. STA. 13+44	C.E.	PCC			64.2	64.1
RT. STA. 85+88	C.E.	HMA			64.0	63.8
RT. STA. 90+08	F.E.	AGG.	15.5			
RT. STA. 91+50	C.E.	PCC			71.3	63.1
RT. STA. 93+03	C.E.	PCC			147.8	145.4
LT. STA. 95+08	C.E.	PCC			101.6	73.2
SUBTOTAL			45.1	36.8	662	739.8
TOTAL			45	37	662	740

INCIDENTAL HMA SURFACING SCHEDULE		
LOCATION	DESCRIPTION	INCIDENTAL HOT-MIX ASPHALT SURFACING
		40800050
		TON
CL. STA. 14+50 TO STA. 14+60	BUTT JOINT: HMA RAMP	3.7
CL. STA. 90+65 TO STA. 90+72	HMA PLUG AT RR CROSSING	10.2
CL. STA. 90+81.8 TO STA. 90+88.6	HMA PLUG AT RR CROSSING	10.2
ENTRANCES*	STA. 3+65, 10+79	36.8
	*SEE ENTRANCE SCHEDULE	
SUBTOTAL		60.9
TOTAL		61

NON-SPECIAL WASTE DISPOSAL SCHEDULE		
LOCATION	DESCRIPTION	NON-SPECIAL WASTE DISPOSAL
		66900200
		CU YD
LOCAL SECTION		
CL. STA. 90+50 TO STA. 90+72	EXCAVATION WITHIN 25' OF RAILROAD	55
CL. STA. 90+82 TO STA. 91+20	EXCAVATION WITHIN 25' OF RAILROAD	90
IDOT SECTION		
RT. STA. 92+00 TO STA. 96+36	12' RT TO 110' RT, TRIPLE K KONSTRUCTION	220
SUBTOTAL		365
TOTAL		365

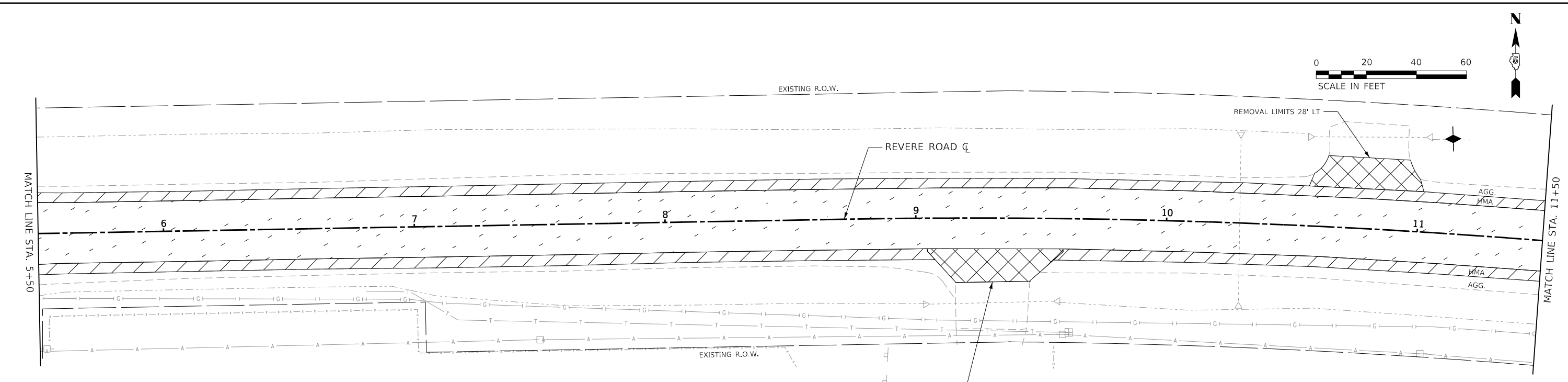
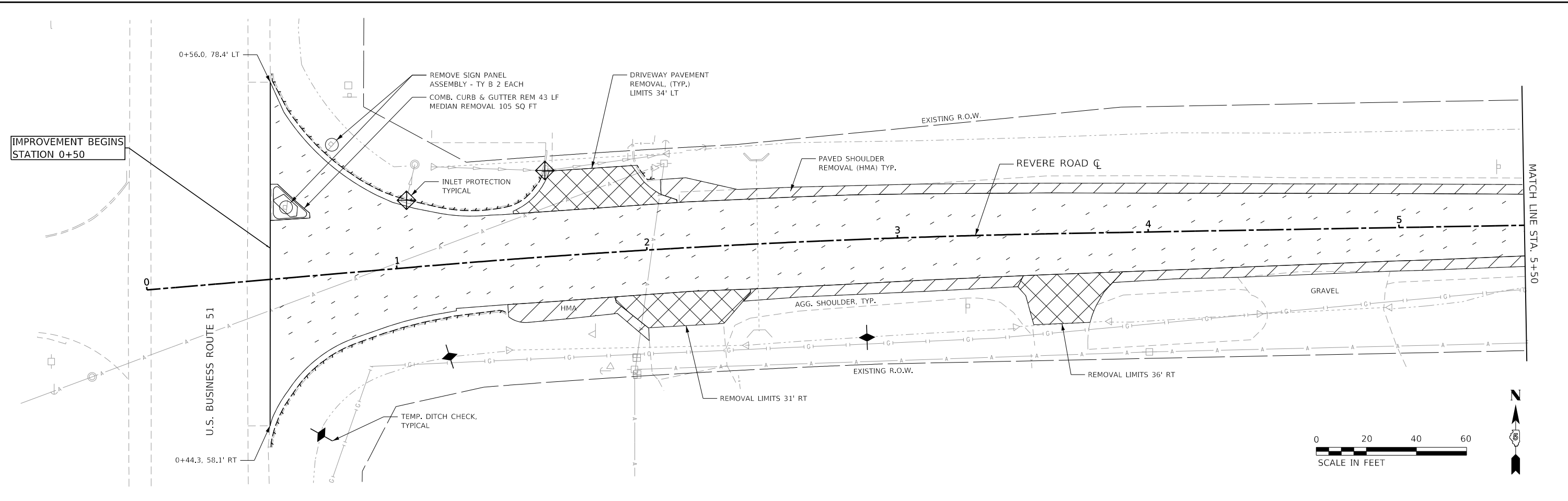
SIGNING SCHEDULE						
LOCATION	SIGN PANEL - TYPE 1		REMOVE SIGN PANEL ASSEMBLY - TYPE A	REMOVE SIGN PANEL ASSEMBLY - TYPE B	RELOCATE SIGN PANEL ASSEMBLY - TYPE A	TELESCOPING STEEL SIGN SUPPORT
	R 1-1	W4-1100				
	STOP	CROSS TRAFFIC DOES NOT STOP				
	36"X36"	30"X18"				
	72000100	72400100	72400200	72400500	72800100	
	SQUARE FOOT	EACH	EACH	EACH	FOOT	
0+50 TO 14+50						
STA. 0+70, 11.5' LT (ISLAND: STOP/CROSS TRAFFIC DNS)	9	3.75		1		14
STA. 0+78, 51.0' LT (RT TURN: STOP/CROSS TRAFFIC DNS)	9	3.75		1		15
STA. 13+35, 44.8' LT (MADISON: STOP)	9		1			13
84+00 TO 90+72						
90+82 TO 96+36						
STA. 91+84, 24.0' LT (NO PARKING)				1		
STA. 93+71, 24.0' LT (NO PARKING)				1		
STA. 95+45, 23.5' LT (RR GRADE CROSSING WARNING)				1		
STA. 95+99, 55.8' RT (RT TURN: STOP/ CROSS TRAFFIC DNS)	9	3.75		1		16
STA. 96+19, 23.3' RT (ISLAND: STOP/ CROSS TRAFFIC DNS)	9	3.75		1		14
SUBTOTAL	45	15	1	4	3	72
TOTAL		60	1	4	3	72

PAVEMENT MARKING SCHEDULE

LOCATION	PAINT PAVEMENT MARKING - LETTERS AND SYMBOLS	PAINT PAVEMENT MARKING - LINE 4"					PAINT PAVEMENT MARKING - LINE 6"	PAINT PAVEMENT MARKING - LINE 12"		PAINT PAVEMENT MARKING - LINE 24"
	SOLID WHITE ARROWS AND RAILROAD CROSSING	SOLID WHITE EDGE LINE	SKIP DASH WHITE LINE	SOLID SINGLE YELLOW CENTERLINE	SKIP DASH YELLOW CENTERLINE	SOLID DOUBLE YELLOW CENTERLINE	SOLID WHITE LINE	SOLID WHITE LINE	SOLID YELLOW LINE	SOLID WHITE STOP BAR
	78001100 SQUARE FOOT	78001110 FOOT					78001130 FOOT	78001150 FOOT		78001180 FOOT
ROADWAY PAVEMENT MARKING										
0+50 TO 14+50										
LT STA. 0+50 TO STA. 1+00 (ISLAND)							140	30		12
LT STA. 0+50 TO STA. 1+38 (RIGHT TURN LANE)	15.6	103						40		18
CL STA. 0+50 TO STA. 14+50 (CENTERLINE)				850	213	1060				
RT STA. 0+50 TO STA. 14+50 (EDGE LINE)		1413								
LT STA. 1+38 TO STA. 14+50 (EDGE LINE)		1188								
LT STA. 1+00 TO 5+60 (TURN LANE DIVIDER)		175	72							
CL STA. 0+88 (LEFT/THRU ARROW)	26									
CL STA. 1+48 (LEFT/THRU AND RIGHT ARROWS)	41.6									
CL STA. 2+16 (LEFT/THRU AND RIGHT ARROWS)	41.6									
CL STA. 2+75 (LEFT/THRU AND RIGHT ARROWS)	41.6									
LT STA. 13+39 TO 13+53 (MADISON STOP BAR)										14
84+00 TO 90+72										
CL STA. 84+00 TO STA. 86+78 (CENTERLINE)						776			8	
CL STA. 87+64 TO STA. 90+72 (CENTERLINE)						1136			42	
RT STA. 84+00 TO STA. 86+90 (TURN LANE DIVIDER)		180	28							
LT STA. 84+00 TO 90+72 (EDGE LINE)		603								
RT STA. 84+00 TO 90+72 (EDGE LINE)		667								
CL STA. 85+10 (LEFT ARROW)	15.6									
CL STA. 85+85 (LEFT ARROW)	15.6									
CL STA. 86+59 (LEFT ARROW)	15.6									
CL STA. 86+78 (STOP BAR)										12
RT STA. 87+24 (RAILROAD CROSSING)	61.2									20
LT STA. 86+40 TO 87+00 (INDUSTRIAL ENTRANCE)						76	45			18
RT STA. 90+51 (STOP BAR)										12
90+82 TO 96+36										
CL STA. 90+82 TO STA. 96+16 (CENTERLINE)						1068				
LT STA. 90+82 TO STA. 96+36 (EDGE LINE)		602								
RT STA. 90+82 TO STA. 96+36 (EDGE LINE)		606								
LT STA. 91+02 (STOP BAR)										12
LT STA. 94+23 (RAILROAD CROSSING)	61.2									20
RT STA. 95+80 TO 96+36 (ISLAND/STOP BARS)						176	83			36
SUBTOTAL	335.6	5537	100	850	213	4040	392	198	50	174
TOTAL	336			10740			392	248		174

DRAINAGE SCHEDULE

LOCATION	TRENCH BACKFILL	PRECAST REINFORCED CONCRETE FLARED END SECTIONS 12"	STORM SEWERS, CLASS A, TYPE 1 12"	STORM SEWER REMOVAL 12"	INLETS, TYPE A, TYPE 6 FRAME AND GRATE	INLETS TO BE ADJUSTED WITH NEW TYPE 3 FRAME AND GRATE	REMOVING INLETS
	20800150 CU YD	54213657 EACH	550A0050 FOOT	55100500 FOOT	60236100 EACH	60260500 EACH	60500060 EACH
0+50 TO 14+50							
STA. 1+05.8, 26.4' LT						1	
84+00 TO 90+72							
90+82 TO 96+36							
STA. 95+20.4, 24.3' LT							1
STA. 95+20.4, 24.3' LT TO STA. 95+35.3, 40.2' LT				32			
STA. 95+20.4, 24.3' LT TO STA. 95+27.8, 28.6' LT	1		16				
STA. 95+27.8, 28.6' LT					1		
STA. 95+27.8, 28.6' LT TO STA. 95+35.3, 40.2' LT			8				
STA. 95+35.3, 40.2' LT		1					
SUBTOTAL	1	1	24	32	1	1	1
TOTAL	1	1	24	32	1	1	1



LEGEND	
	INLET AND PIPE PROTECTION
	TEMP. DITCH CHECK
	PAVEMENT REMOVAL
	PAVED SHOULDER REMOVAL
	DRIVEWAY PAVEMENT REMOVAL
	COMB. CURB & GUTTER REMOVAL

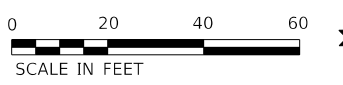
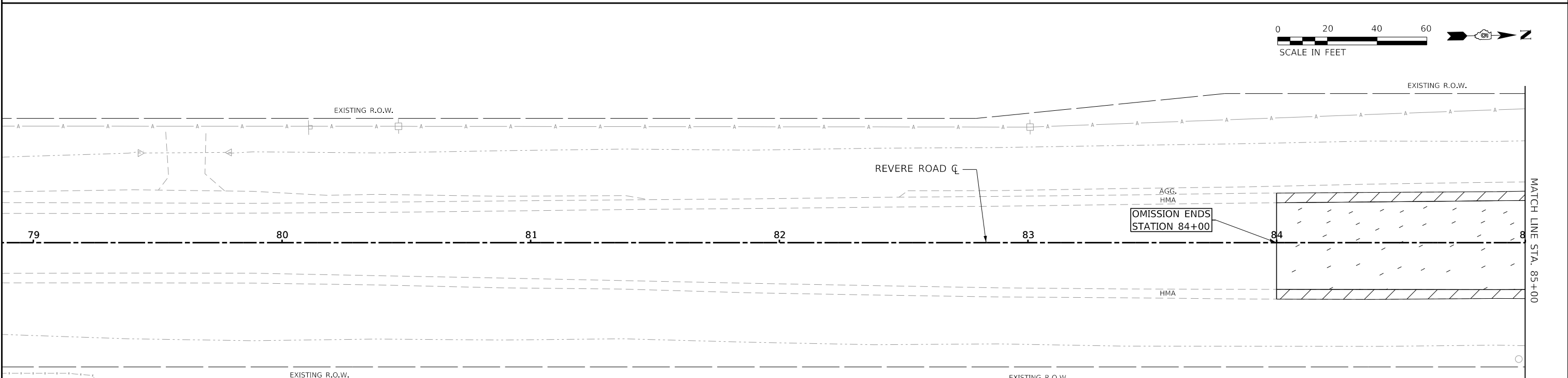
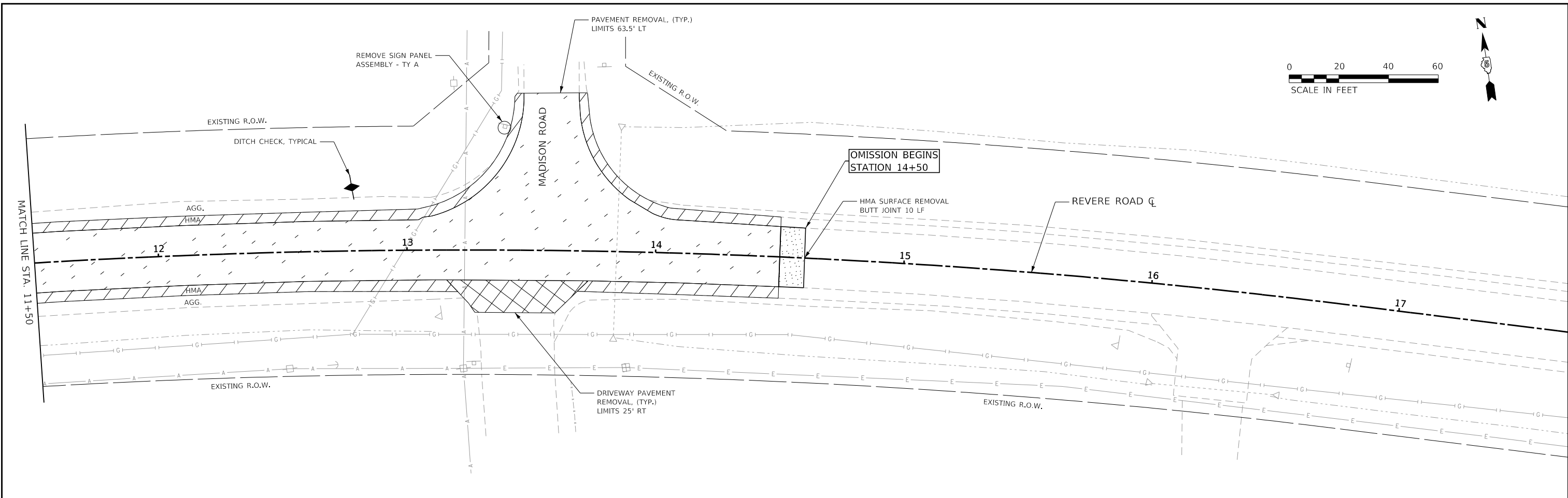
FILE NAME = 200198-shi-06-removal-PCC.dgn	USER NAME = rplcarsic
HAMPTON, LENZINI AND RENWICK, INC. 3035 STEVENSON DRIVE, SUITE 201 SPRINGFIELD, ILLINOIS 62703 ILLINOIS PROFESSIONAL DESIGN FIRM LS / PE / SE CORP. 184.000959	
PLOT SCALE =	PLOT DATE = 1/4/2023

DESIGNED - M.A.L.	REVISED -
CHECKED - X.X.X	REVISED -
DRAWN - D.M.F.	REVISED -
CHECKED - X.X.X	REVISED -

STATE OF ILLINOIS
DeWITT COUNTY HIGHWAY DEPARTMENT

REMOVALS AND EROSION CONTROL
 SHEET NO. 1 OF 4 SHEETS

C.H.	SECTION	COUNTY	TOTAL SHEETS	SHEET NO.
1	20-00044-04-RS	DeWITT	62	7
CONTRACT NO. 91604				
ILLINOIS FED. AID PROJECT				



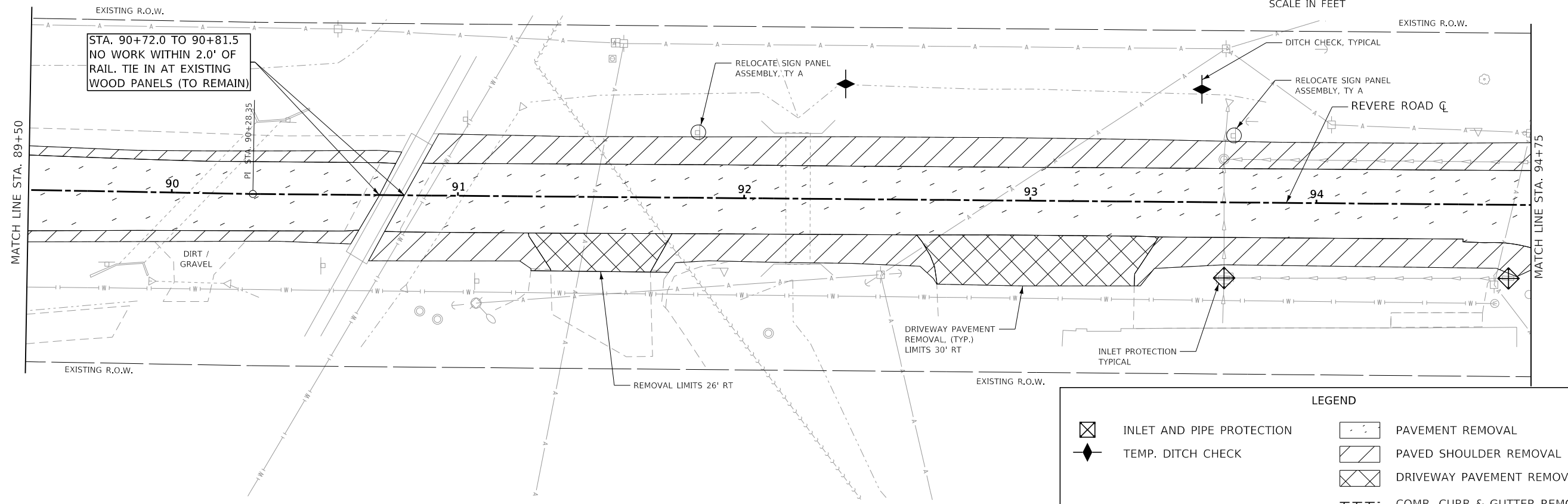
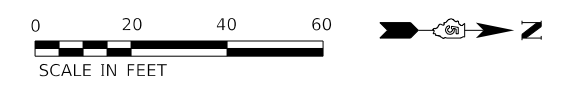
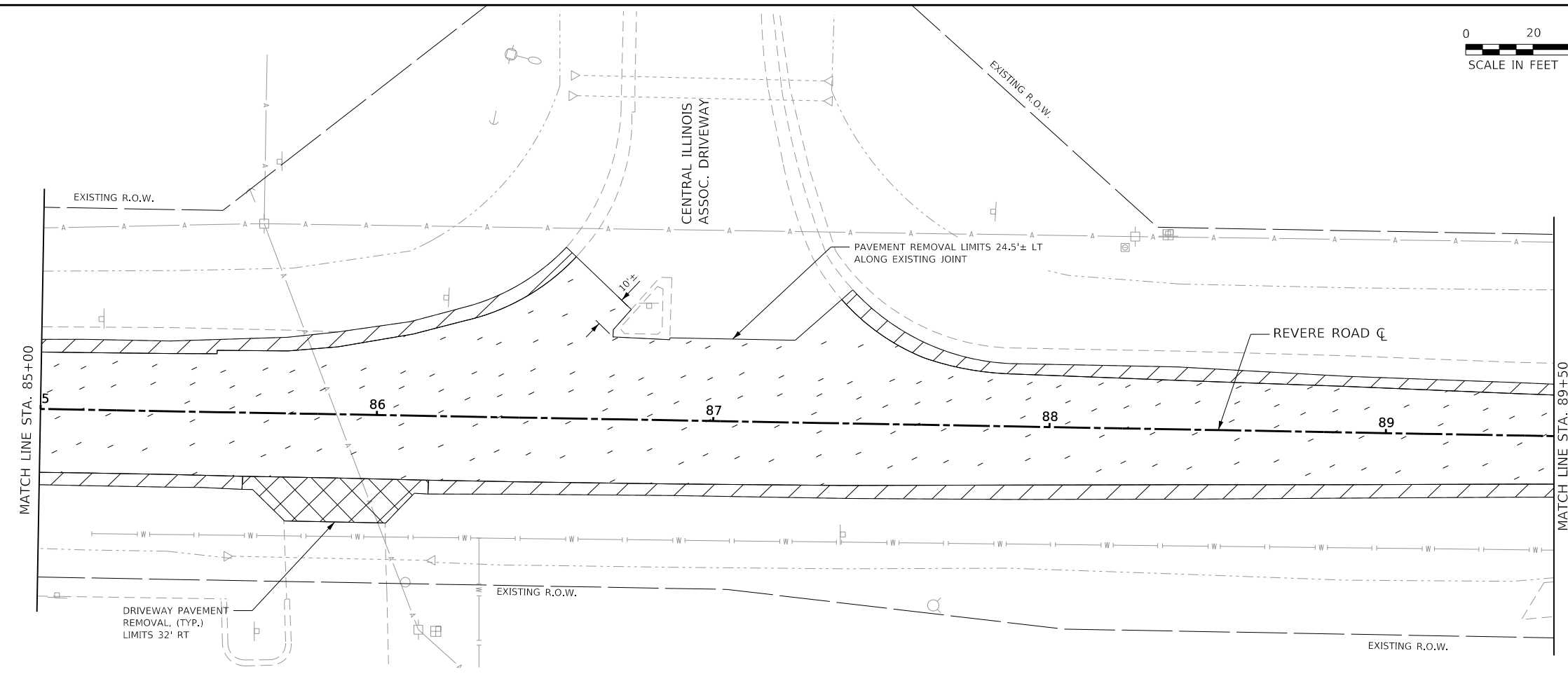
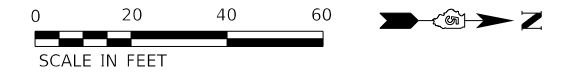
LEGEND	
	INLET AND PIPE PROTECTION
	TEMP. DITCH CHECK
	PAVEMENT REMOVAL
	PAVED SHOULDER REMOVAL
	DRIVEWAY PAVEMENT REMOVAL
	COMB. CURB & GUTTER REMOVAL

FILE NAME = 200198-shi-06-removal-PCC.dgn	USER NAME = rplcarsk	DESIGNED - M.A.L.	REVISED -
HAMPTON, LENZINI AND RENWICK, INC. 3035 STEVENSON DRIVE, SUITE 201 SPRINGFIELD, ILLINOIS 62703 ILLINOIS PROFESSIONAL DESIGN FIRM LS / PE / SE CORP. 184.000959	PLOT SCALE =	CHECKED - X.X.X	REVISED -
	PLOT DATE = 1/4/2023	DRAWN - D.M.F.	REVISED -
		CHECKED - X.X.X	REVISED -

STATE OF ILLINOIS
DeWITT COUNTY HIGHWAY DEPARTMENT

REMOVALS AND EROSION CONTROL

C.H.	SECTION	COUNTY	TOTAL SHEETS	SHEET NO.
1	20-00044-04-RS	DeWITT	62	8
CONTRACT NO. 91604				



LEGEND	
	INLET AND PIPE PROTECTION
	TEMP. DITCH CHECK
	PAVEMENT REMOVAL
	PAVED SHOULDER REMOVAL
	DRIVEWAY PAVEMENT REMOVAL
	COMB. CURB & GUTTER REMOVAL

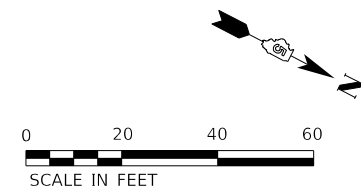
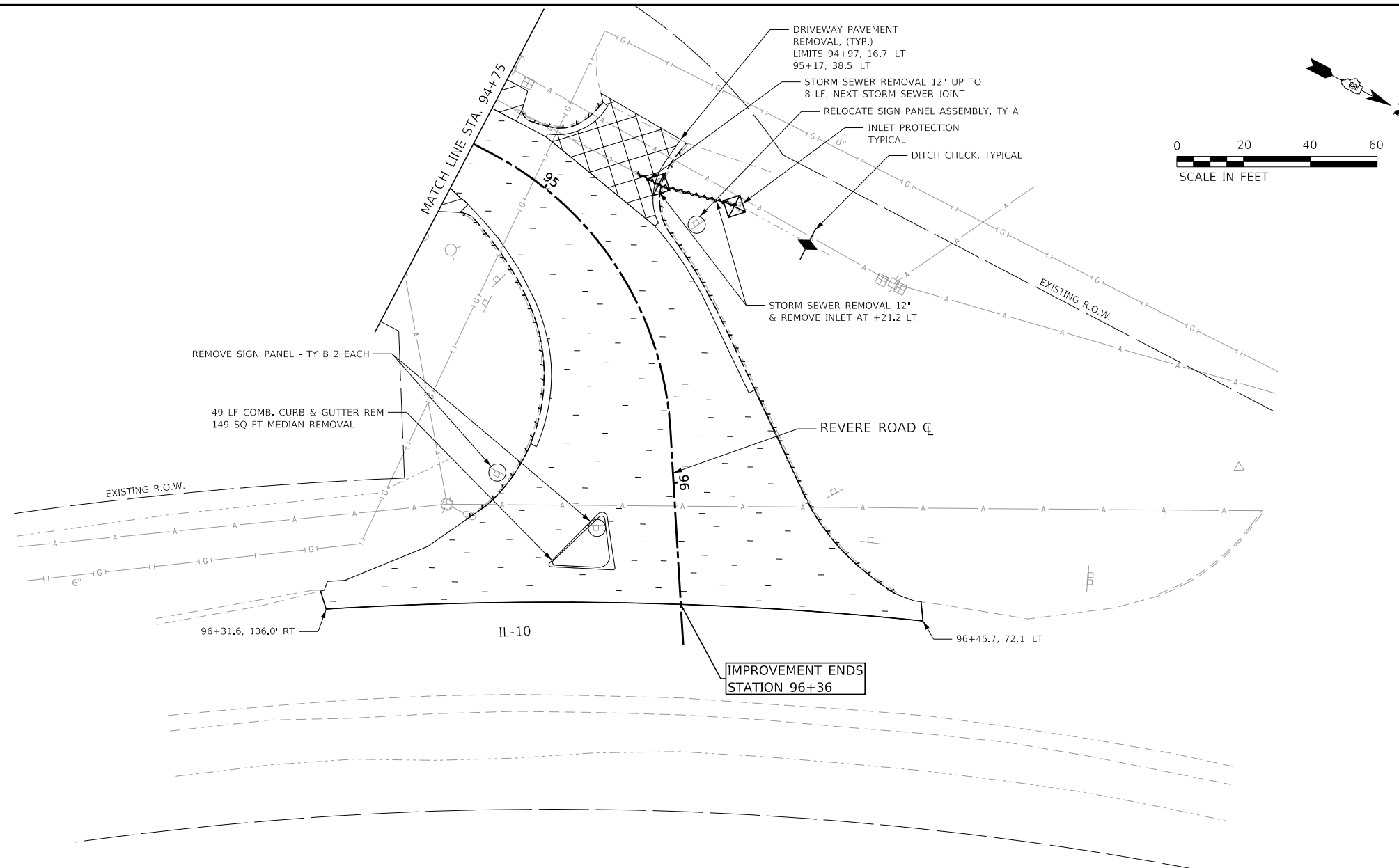
FILE NAME = 200198-shi-06-removal-PCC.dgn	USER NAME = rplcarsk	DESIGNED - M.A.L.	REVISED -
HAMPTON, LENZINI AND RENWICK, INC. 3035 STEVENSON DRIVE, SUITE 201 SPRINGFIELD, ILLINOIS 62703 ILLINOIS PROFESSIONAL DESIGN FIRM LS / PE / SE CORP. 184.000959	PLOT SCALE =	CHECKED - X.X.X	REVISED -
PLOT DATE = 1/4/2023		DRAWN - D.M.F.	REVISED -
		CHECKED - X.X.X	REVISED -

STATE OF ILLINOIS
DeWITT COUNTY HIGHWAY DEPARTMENT

REMOVALS AND EROSION CONTROL

SHEET NO. 3 OF 4 SHEETS

C.H.	SECTION	COUNTY	TOTAL SHEETS	SHEET NO.
1	20-00044-04-RS	DeWITT	62	9
CONTRACT NO. 91604				
ILLINOIS FED. AID PROJECT				



LEGEND	
	INLET AND PIPE PROTECTION
	TEMP. DITCH CHECK
	PAVEMENT REMOVAL
	PAVED SHOULDER REMOVAL
	DRIVEWAY PAVEMENT REMOVAL
	COMB. CURB & GUTTER REMOVAL

FILE NAME = 200198-shi-06-removal-PCC.dgn	USER NAME = rpkcarsk	DESIGNED - M.A.L.	REVISED -
HAMPTON, LENZINI AND RENWICK, INC. 3035 STEVENSON DRIVE, SUITE 201 SPRINGFIELD, ILLINOIS 62703 ILLINOIS PROFESSIONAL DESIGN FIRM LS / PE / SE CORP. 184.000959	PLOT SCALE =	DRAWN - D.M.F.	REVISED -
	PLOT DATE = 1/4/2023	CHECKED - X.X.X	REVISED -

STATE OF ILLINOIS
DeWITT COUNTY HIGHWAY DEPARTMENT

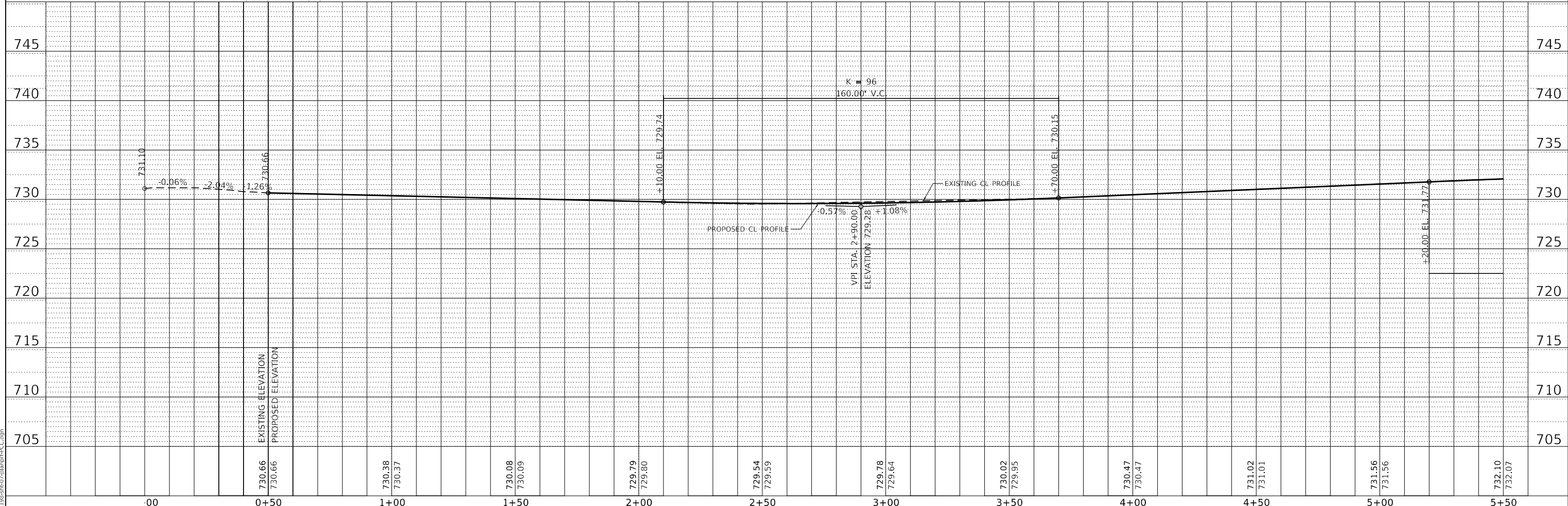
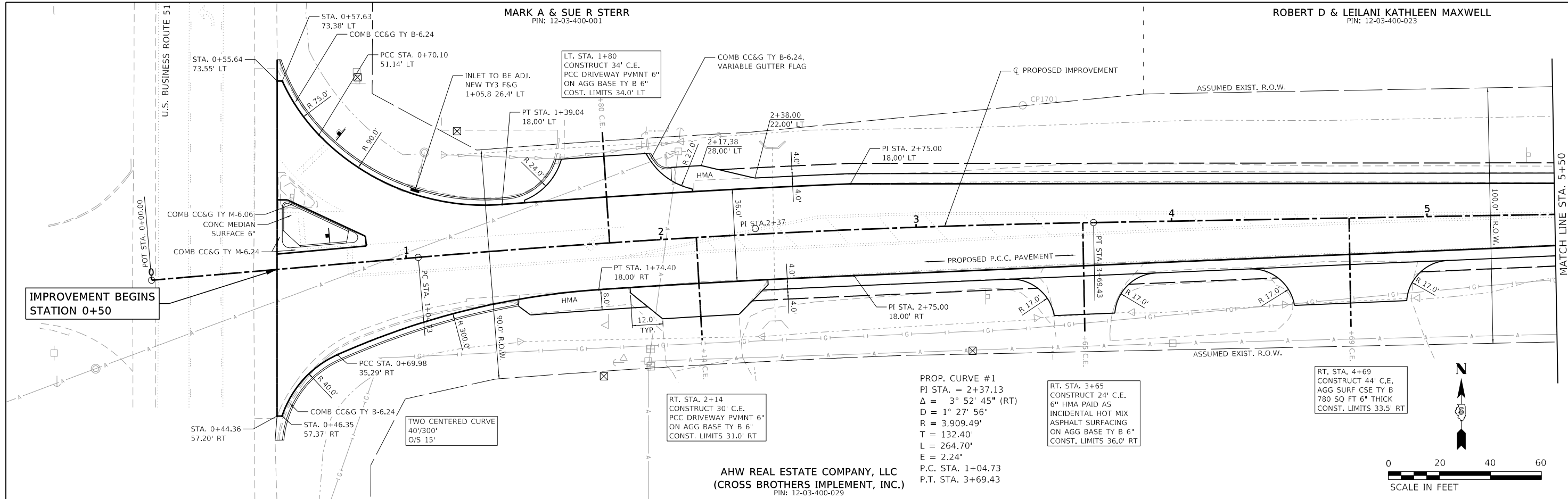
REMOVALS AND EROSION CONTROL

SHEET NO. 4 OF 4 SHEETS

C.H.	SECTION	COUNTY	TOTAL SHEETS	SHEET NO.
1	20-00044-04-RS	DeWITT	62	10
CONTRACT NO. 91604				
ILLINOIS FED. AID PROJECT				

PLAN	SURVEYED	DATE
	PLOTTED	BY
	ALIGNED	
	CHECKED	
	FILE NAME	
	NO.	

PROFILE	SURVEYED	DATE
	PLOTTED	BY
	GRADES	
	CHECKED	
	STRUCTURE	
	NOTATIONS	
	NO.	



DESIGNED	R.P.P.	REVISION	-
DRAWN	-	REVISION	-
CHECKED	R.P.P.	REVISION	-
DATE	-	REVISION	-

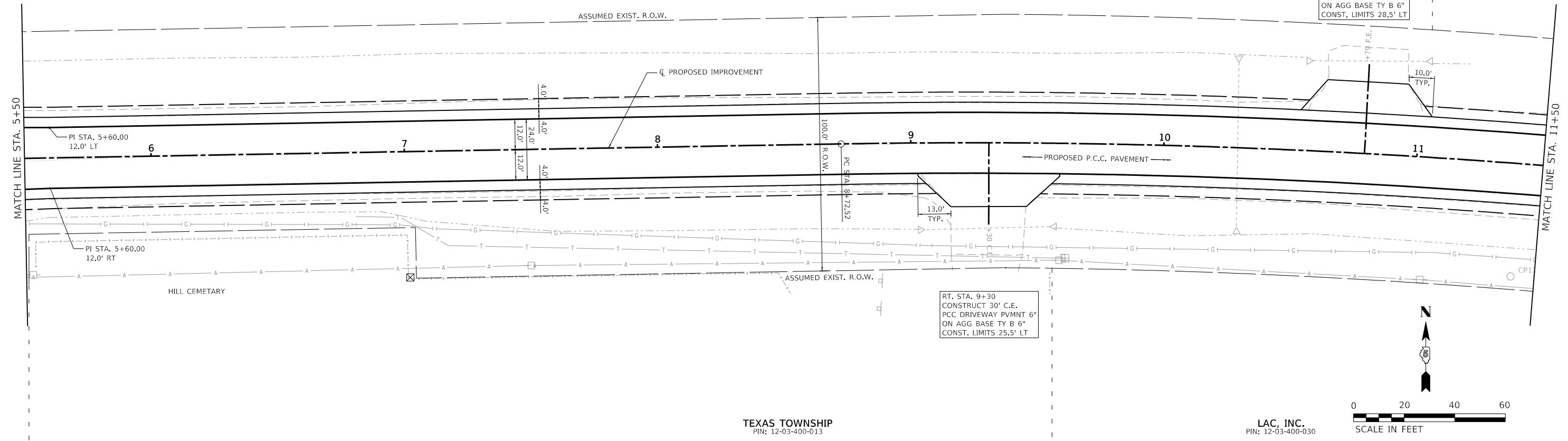
STATE OF ILLINOIS	PLAN AND PROFILE	F.A. RTE.	SECTION	COUNTY	TOTAL SHEETS	SHEET NO.
DeWITT COUNTY HIGHWAY DEPARTMENT	CH 1 / REVERSE ROAD	20-00044-04-RS	DEWITT	62	11	
		CONTRACT NO. 91604			ILLINOIS FED. AID PROJECT	

SCALE: 5V:20H SHEET 1 OF 7 SHEETS STA. 0+00 TO STA. 5+50

MODEL: SPODELNAMES
FILE NAME: 200198stho7-plannrPCC.dgn

LT. STA. 10+79
CONSTRUCT 32" F.E.
6" HMA PAID AS
INCIDENTAL HOT MIX
ASPHALT SURFACING
ON AGG BASE TY B 6"
CONST. LIMITS 28.5' LT

PLAN	SURVISED	DATE
	PLOTTED	
	ALIGNED	
	CHECKED	
	FILE NAME	
	NO.	

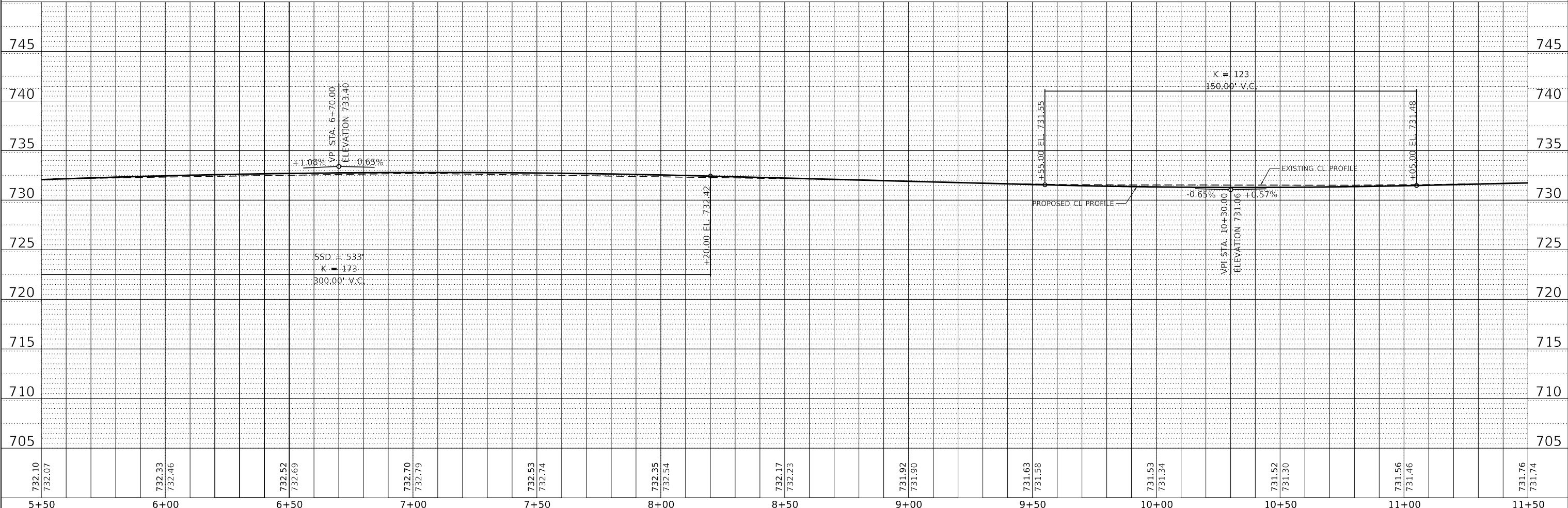


TEXAS TOWNSHIP
PIN: 12-03-400-013

LAC, INC.
PIN: 12-03-400-030



PROFILE	SURVISED	DATE
	PLOTTED	
	GRADES	
	CHECKED	
	NOTATION	
	NO.	



STATE OF ILLINOIS
DeWITT COUNTY HIGHWAY DEPARTMENT

PLAN AND PROFILE
CH 1 / REVERSE ROAD

DESIGNED	R.P.P.	REVISED	-
DRAWN	-	REVISED	-
CHECKED	R.P.P.	REVISED	-
DATE	-	REVISED	-

SCALE: 5V:20H SHEET 2 OF 7 SHEETS STA. 5+50 TO STA. 11+50

F.A. RTE.	SECTION	COUNTY	TOTAL SHEETS	SHEET NO.
	20-00044-04-R5	DEWITT	62	12
CONTRACT NO. 91604			ILLINOIS FED. AID PROJECT	

MODEL: SMODELNAMES
FILE NAME: 200198st107-plannrPCC.dgn

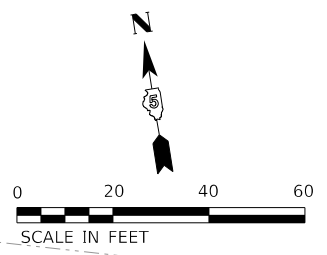
HAMPTON, LENZINI AND RENWICK, INC.
3088 STEVENSON DRIVE, SUITE 201
SPRINGFIELD, ILLINOIS 62703
ILLINOIS PROFESSIONAL DESIGN FIRM
LS / FE / SE CORP. 184-000999

USER NAME = rpicarsic
PLOT SCALE = 5SCALES
PLOT DATE = 1/4/2023

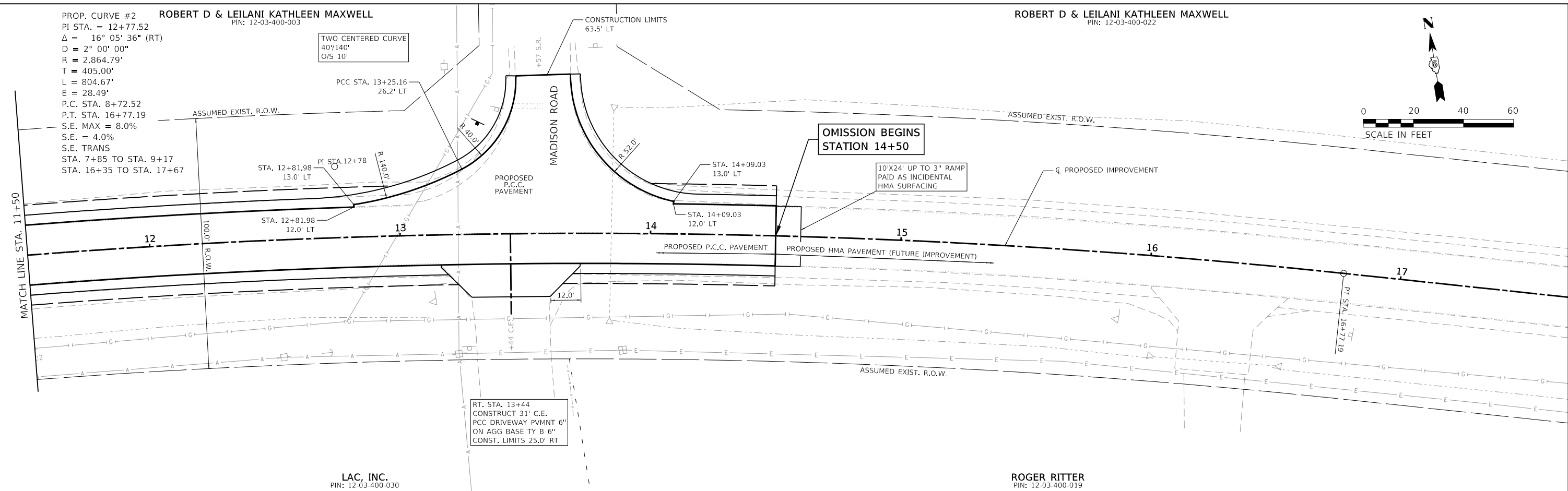
PROP. CURVE #2
 PI STA. = 12+77.52
 $\Delta = 16^\circ 05' 36''$ (RT)
 $D = 2^\circ 00' 00''$
 $R = 2,864.79'$
 $T = 405.00'$
 $L = 804.67'$
 $E = 28.49'$
 P.C. STA. 8+72.52
 P.T. STA. 16+77.19
 S.E. MAX = 8.0%
 S.E. = 4.0%
 S.E. TRANS
 STA. 7+85 TO STA. 9+17
 STA. 16+35 TO STA. 17+67

TWO CENTERED CURVE
 40'/140'
 O/S 10'

ROBERT D & LEILANI KATHLEEN MAXWELL
 PIN: 12-03-400-022



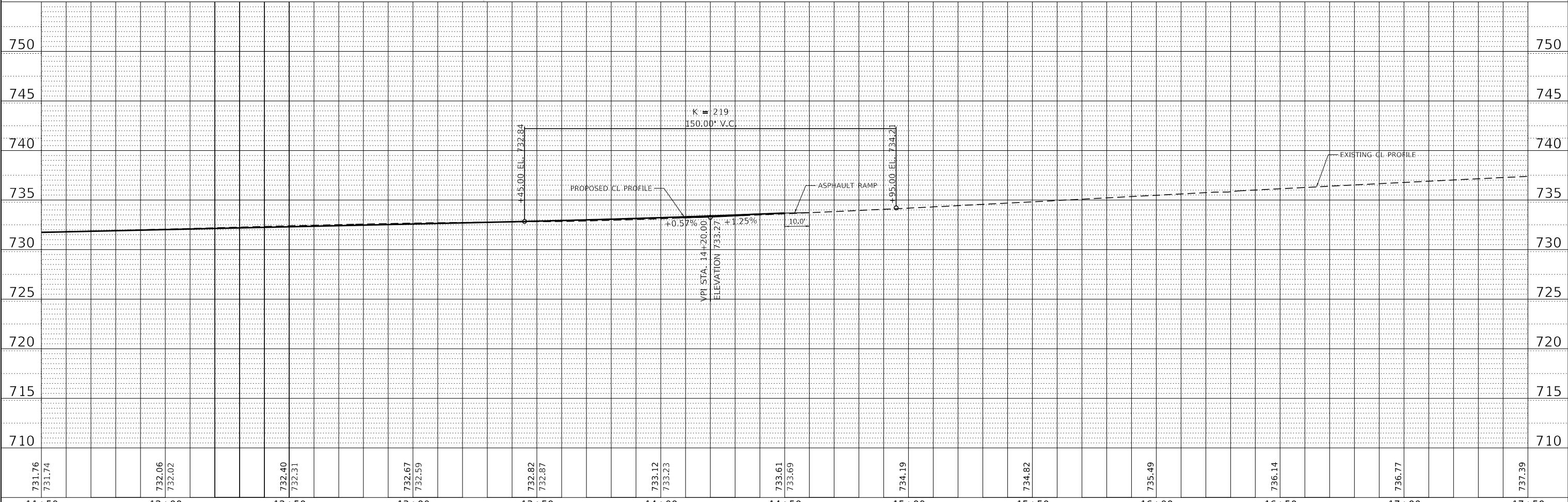
PLAN	SURVEYED	DATE
	PLOTTED	BY
	ALIGNED	CHECKED
	NOTE BOOK	NO.
	FILE NAME	



LAC, INC.
 PIN: 12-03-400-030

ROGER RITTER
 PIN: 12-03-400-019

PROFILE	SURVEYED	DATE
	PLOTTED	BY
	GRADES	CHECKED
	NOTE BOOK	NO.
	STRUCTURE	NOTATION



731.76	731.74	732.06	732.02	732.40	732.31	732.67	732.59	732.82	732.87	733.12	733.23	733.61	733.69	734.19	734.82	735.49	736.14	736.77	737.39
11+50	12+00	12+50	13+00	13+50	14+00	14+50	15+00	15+50	16+00	16+50	17+00	17+50							

STATE OF ILLINOIS
 DeWITT COUNTY HIGHWAY DEPARTMENT

PLAN AND PROFILE
 CH 1 / REVERSE ROAD

F.A. RTE.	SECTION	COUNTY	TOTAL SHEETS	SHEET NO.
	20-00044-04-RS	DEWITT	62	13
CONTRACT NO. 91604				

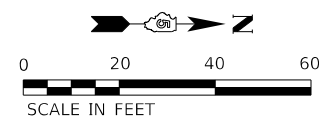
SCALE: 5V:20H SHEET 3 OF 7 SHEETS STA. 11+50 TO STA. 17+50

MODEL: SPODELNAMES
 FILE NAME: 200198st107-plannrPCC.dgn

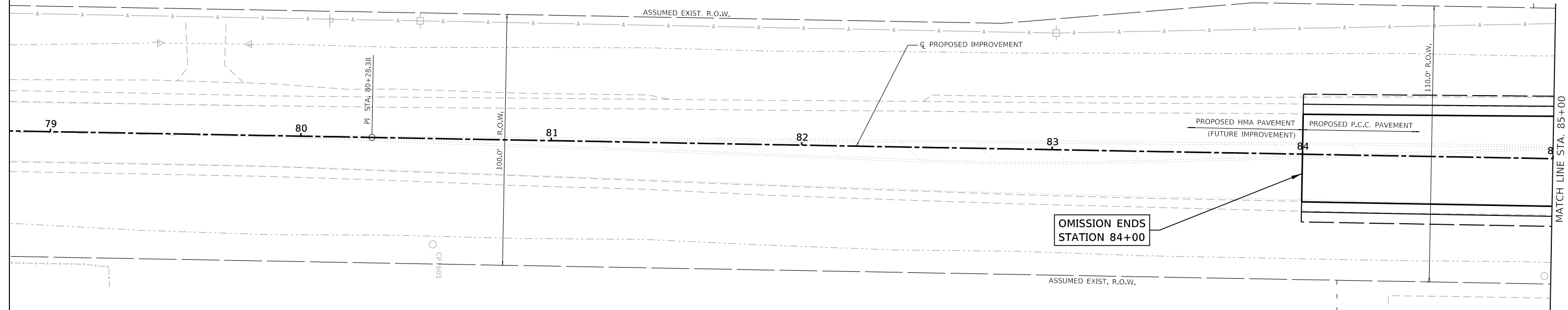
HAMPTON, LENZINI AND RENWICK, INC.
 3088 STEVENSON DRIVE, SUITE 201
 SPRINGFIELD, ILLINOIS 62703
 ILLINOIS PROFESSIONAL DESIGN FIRM
 LS / PE / SE CORP. 184-000999

USER NAME = rpicarsic	DESIGNED R.P.P.	REVISED -
	DRAWN -	REVISED -
PLOT SCALE = 5SCALES	CHECKED R.P.P.	REVISED -
PLOT DATE = 1/4/2023	DATE -	REVISED -

ILLINOIS FED. AID PROJECT



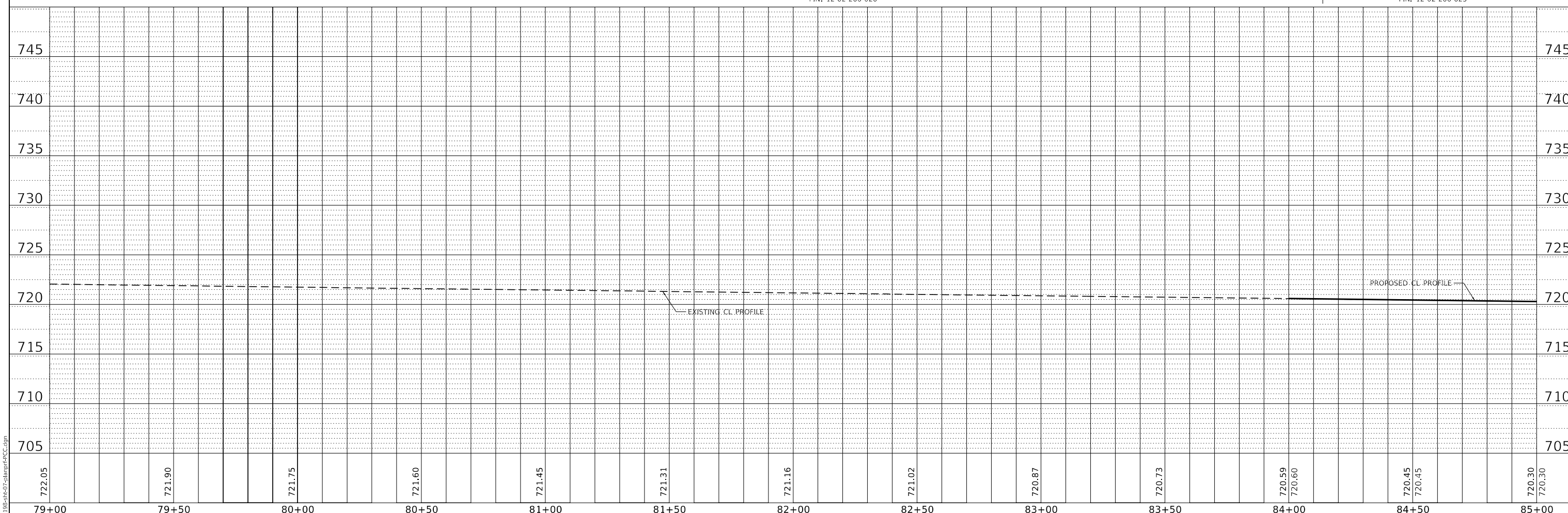
PLAN	SURVEYED	DATE
	PLOTTED	BY
	ALIGNED	
	CHECKED	
	FILE NAME	
	NO.	



ROBERT KEITH & KENNETH L KOONS
PIN: 12-02-200-020

ROBERT KEITH & KENNETH L KOONS
PIN: 12-02-200-025

PROFILE	SURVEYED	DATE
	PLOTTED	BY
	GRADES CHECKED	
	STRUCTURE NOTATIONS CHECKED	
	NO.	



MODEL: S:\MODEL\NAMES
FILE NAME: 200198-sta107-plannrPCC.dgn

722.05	721.90	721.75	721.60	721.45	721.31	721.16	721.02	720.87	720.73	720.59	720.60	720.45	720.45	720.30	720.30
79+00	79+50	80+00	80+50	81+00	81+50	82+00	82+50	83+00	83+50	84+00	84+50	85+00	85+00	85+00	85+00

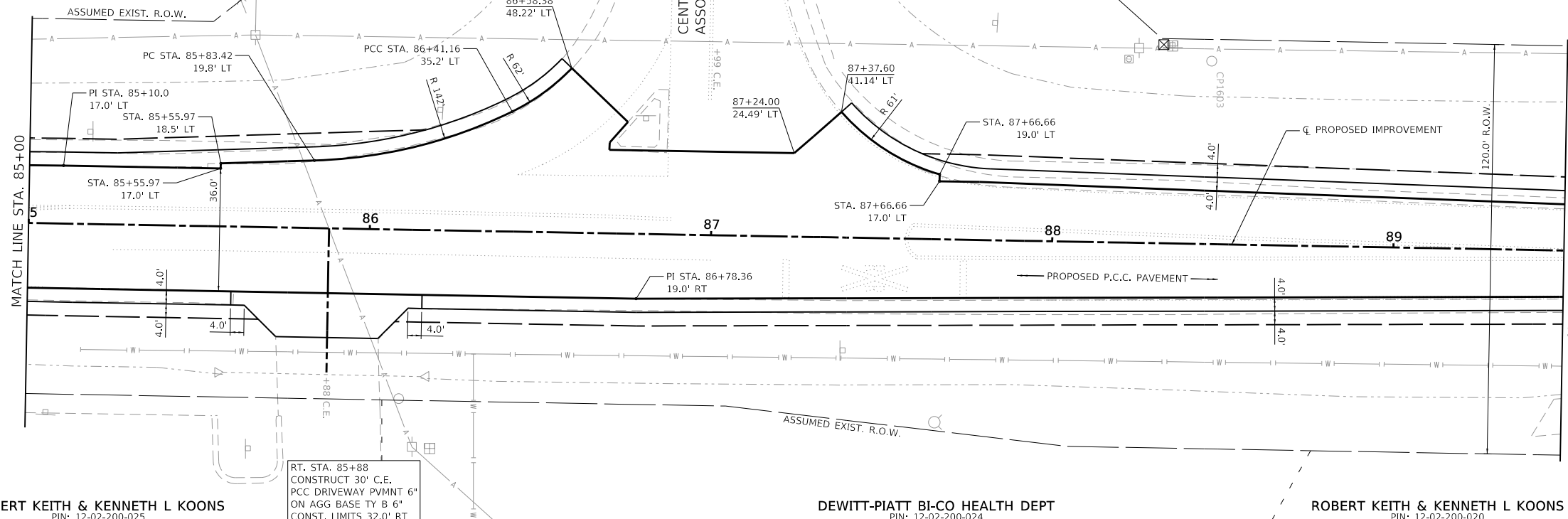
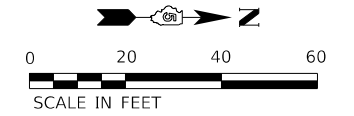
HAMPTON, LENZINI AND RENWICK, INC.
3088 STEVENSON DRIVE, SUITE 201
SPRINGFIELD, ILLINOIS 62703
ILLINOIS PROFESSIONAL DESIGN FIRM
LS / PE / SE CORP. 18-000999

USER NAME = rpjcarsc	DESIGNED R.P.P.	REVISED -
	DRAWN -	REVISED -
PLOT SCALE = 5/SCALE5	CHECKED R.P.P.	REVISED -
PLOT DATE = 1/4/2023	DATE -	REVISED -

STATE OF ILLINOIS
DeWITT COUNTY HIGHWAY DEPARTMENT

PLAN AND PROFILE
CH 1 / REVERE ROAD
SCALE: 5V:20H SHEET 4 OF 7 SHEETS STA. 79+00 TO STA. 85+00

F.A. RTE.	SECTION	COUNTY	TOTAL SHEETS	SHEET NO.
	20-00044-04-R5	DEWITT	62	14
CONTRACT NO. 91604				
ILLINOIS FED. AID PROJECT				

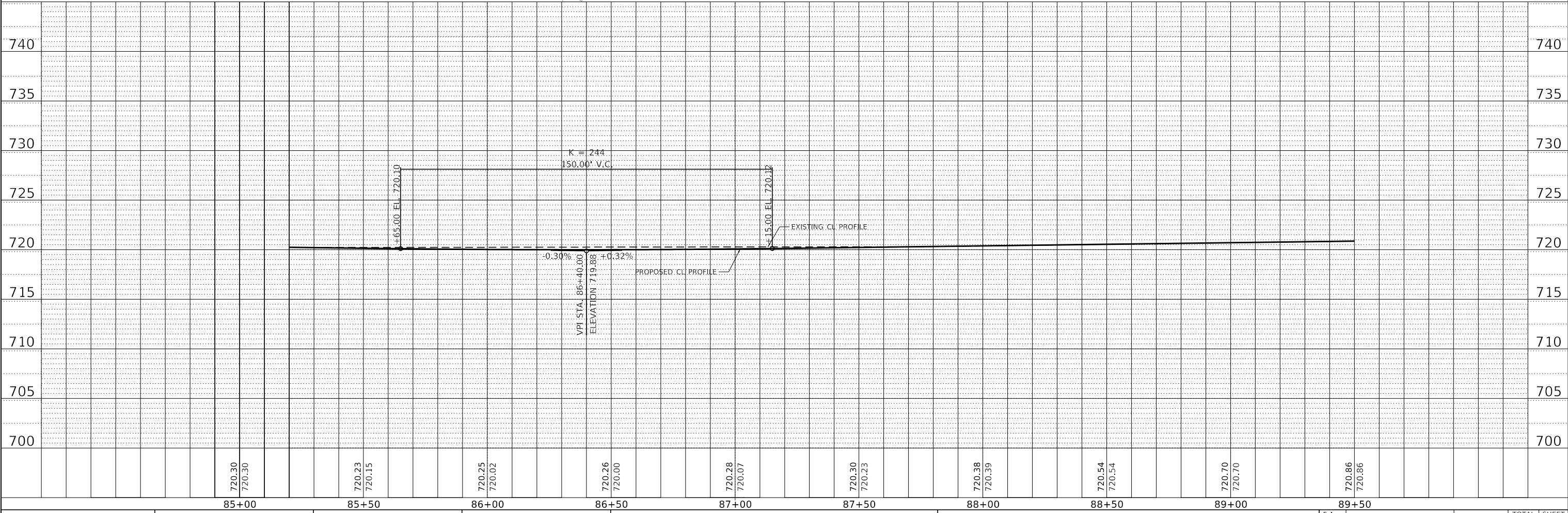


ROBERT KEITH & KENNETH L KOONS
PIN: 12-02-200-025

DEWITT-PIATT BI-CO HEALTH DEPT
PIN: 12-02-200-024

ROBERT KEITH & KENNETH L KOONS
PIN: 12-02-200-020

RT. STA. 85+88
CONSTRUCT 30' C.E.
PCC DRIVEWAY PVMNT 6"
ON AGG BASE TY B 6"
CONST. LIMITS 32.0' RT



USER NAME	DESIGNED	REVISED
rpircarsc	R.P.P.	-
	DRAWN	-
	CHECKED	R.P.P.
	DATE	-
		REVISED
		-
		REVISED
		-
		REVISED
		-

STATE OF ILLINOIS
DeWITT COUNTY HIGHWAY DEPARTMENT

SCALE: 5V:20H	SHEET 5 OF 7 SHEETS	STA. 85+00 TO STA. 89+50
---------------	---------------------	--------------------------

PLAN AND PROFILE
CH 1 / REVERE ROAD

F.A. RTE.	SECTION	COUNTY	TOTAL SHEETS	SHEET NO.
	20-00044-04-RS	DEWITT	62	15
CONTRACT NO. 91604				
ILLINOIS	FED. AID PROJECT			

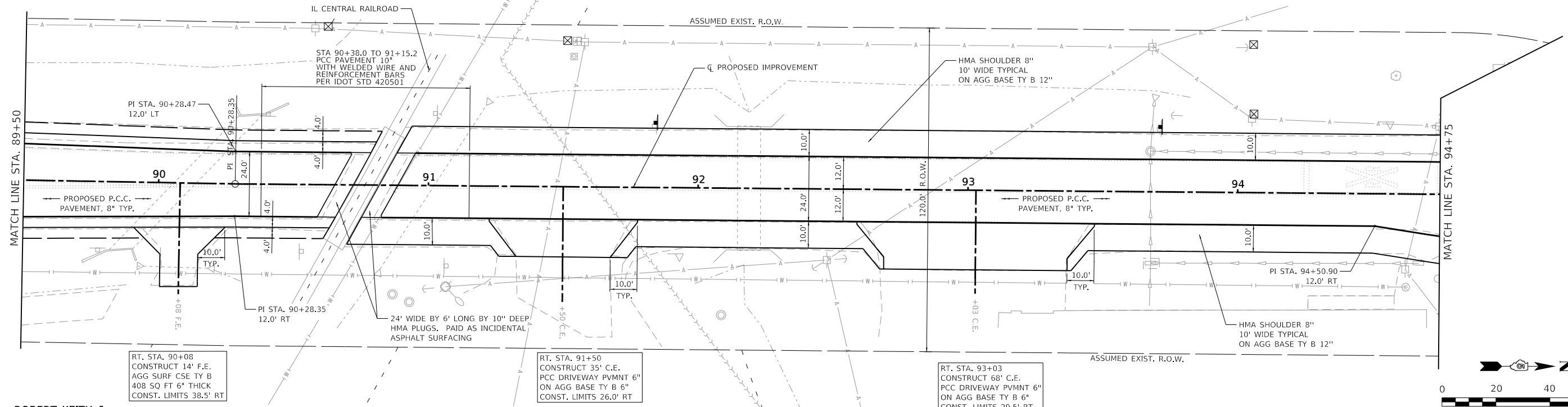
PLAN	SURVEYED	DATE
	PLOTTED	
	ALIGNMENT CHECKED	
	GRADES CHECKED	
	STRUCTURE NOTATIONS CHECKED	
	NOTE BOOK NO.	
	CADD FILE NAME	

PROFILE	SURVEYED	DATE
	PLOTTED	
	GRADES CHECKED	
	STRUCTURE NOTATIONS CHECKED	
	NOTE BOOK NO.	
	CADD FILE NAME	

MODEL: SMODELNAMES
 FILE NAME: 200198181107-21planrPCC.dgn

HAMPTON, LENZINI AND RENWICK, INC.
3088 STEVENSON DRIVE, SUITE 201
SPRINGFIELD, ILLINOIS 62703
ILLINOIS PROFESSIONAL DESIGN FIRM
L3 / FE / SE CORP. 18-000999

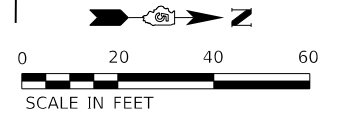
PLAN	SURVIVED	DATE
	PLOTTED	
	ALIGNMENT CHECKED	
	NOTE BOOK	
	NO.	
	FILE NAME	
	BY	



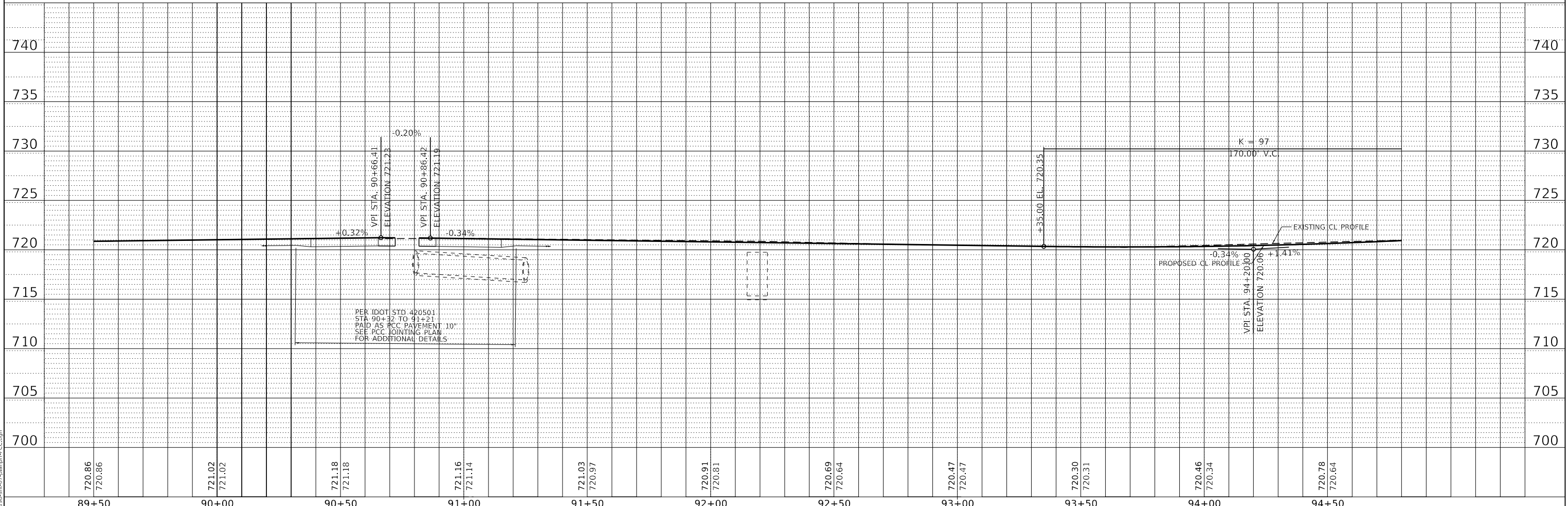
ROBERT KEITH &
KENNETH L. KOONS
PIN: 12-02-200-020

PLASTIC SPECIALTIES & TECH, INC.
PIN: 07-35-400-005

TRIPLE K KONSTRUCTION
PIN: 07-35-400-004



PROFILE	SURVIVED	DATE
	PLOTTED	
	GRADES CHECKED	
	NOTE BOOK	
	NO.	
	FILE NAME	
	BY	



PER IDOT STD 420501
STA 90+32 TO 91+21
PAID AS P.C.C. PAVEMENT 10"
SEE P.C.C. JOINTING PLAN
FOR ADDITIONAL DETAILS

MODEL: SPODELNAMES
FILE NAME: 200198sthd07-plmtrpcc.dgn

89+50	90+00	90+50	91+00	91+50	92+00	92+50	93+00	93+50	94+00	94+50	
720.86 720.86	721.02 721.02	721.18 721.18	721.16 721.14	721.03 720.97	720.91 720.81	720.69 720.64	720.47 720.47	720.30 720.31	720.46 720.34	720.78 720.64	
USER NAME = rpicarsic		DESIGNED R.P.P.	REVISED -	DRAWN -		REVISED -	CHECKED R.P.P.		REVISED -	DATE -	
PLOT SCALE = 5SCALE5		DATE -		DATE -		DATE -		DATE -		DATE -	

STATE OF ILLINOIS
DeWITT COUNTY HIGHWAY DEPARTMENT

PLAN AND PROFILE
CH 1 / REVERSE ROAD

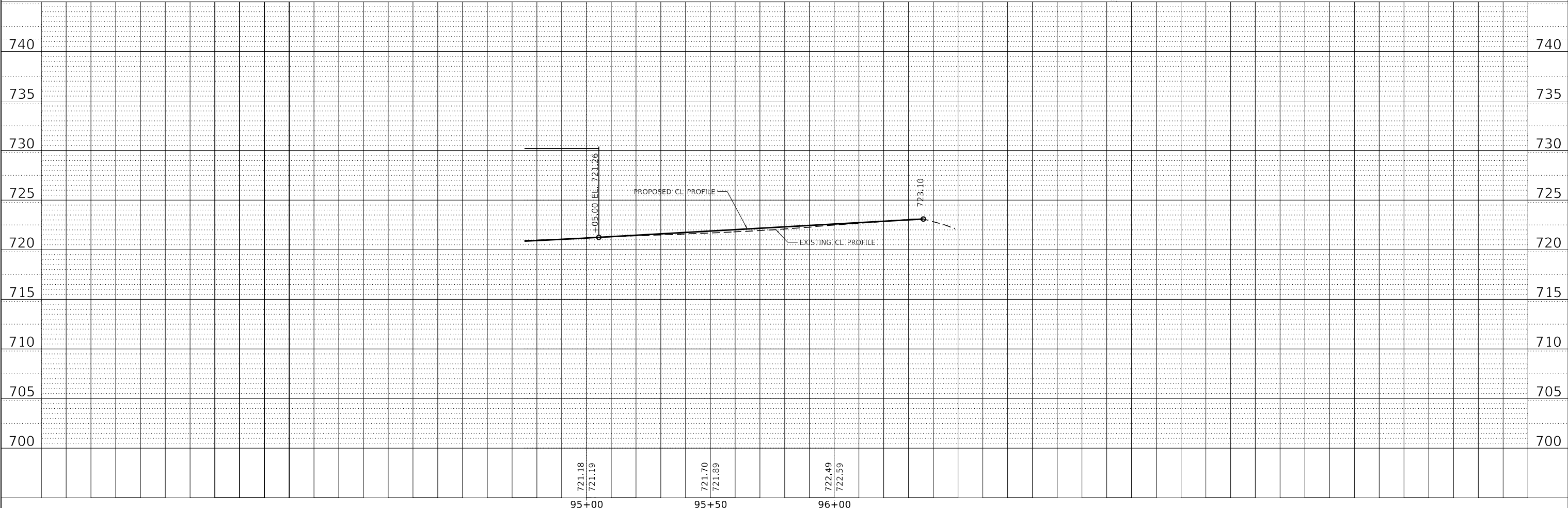
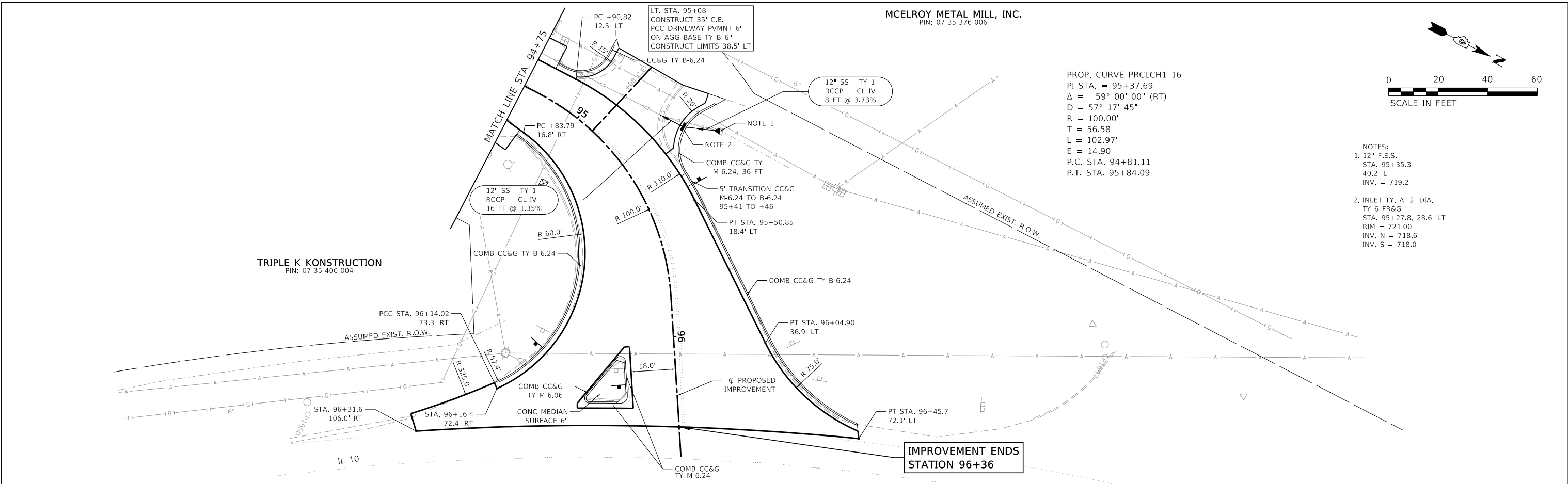
SCALE: 5V:20H SHEET 6 OF 7 SHEETS STA. 89+50 TO STA. 94+75

F.A. RTE.	SECTION	COUNTY	TOTAL SHEETS	SHEET NO.
	20-00044-04-RS	DEWITT	62	16
CONTRACT NO. 91604				
ILLINOIS FED. AID PROJECT				

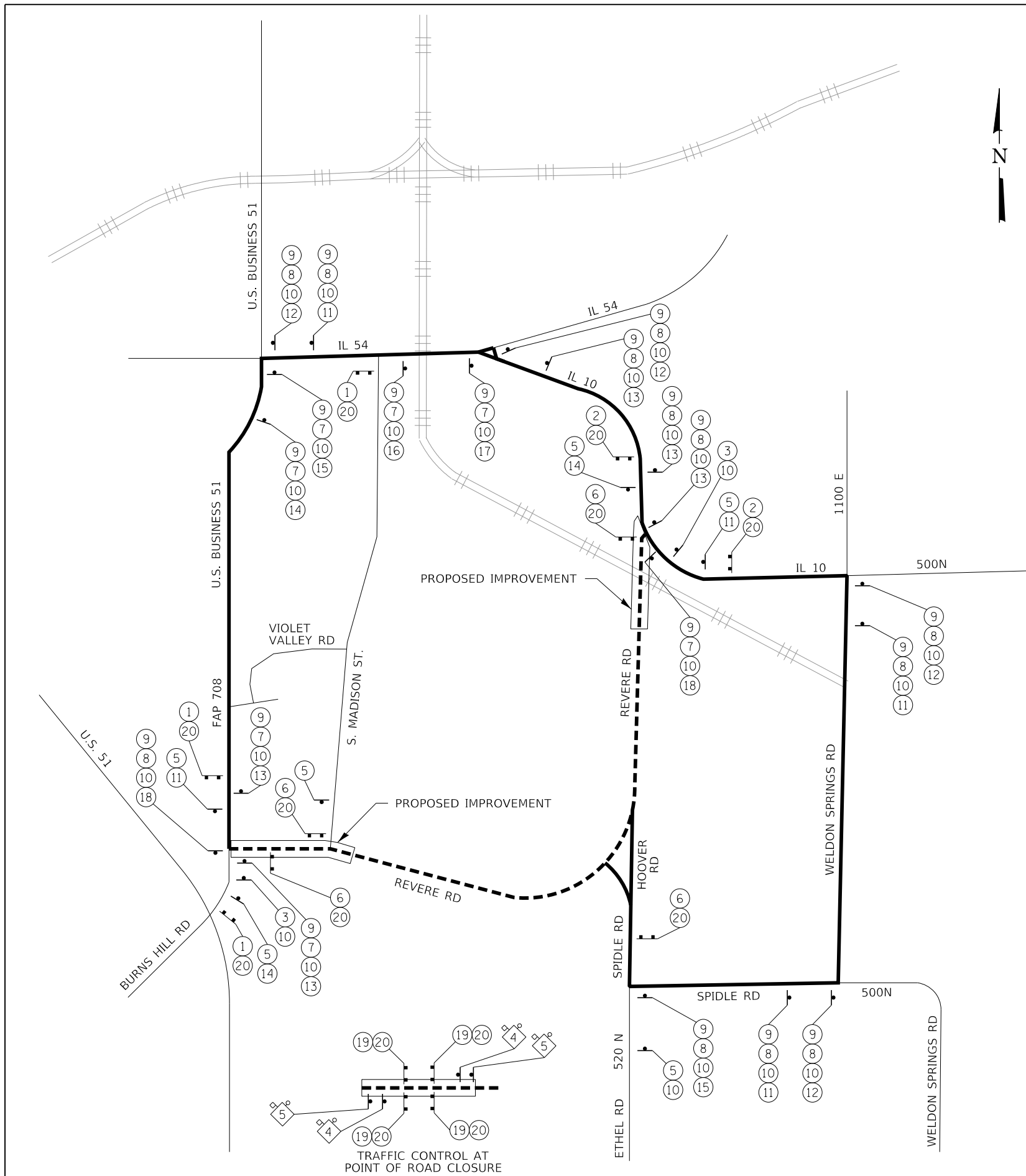
PLAN	SURVEYED	DATE
	PLOTTED	BY
	ALIGNMENT CHECKED	
	GRADE CHECKED	
	STRUCTURE NOTATIONS CHECKED	
	NOTE BOOK NO.	
	FILE NAME	

PROFILE	SURVEYED	DATE
	PLOTTED	BY
	GRADES CHECKED	
	STRUCTURE NOTATIONS CHECKED	
	NOTE BOOK NO.	
	FILE NAME	

MODEL: S:\MODEL\NAMES
FILE NAME: 200198-sth-c07-plan-prf-pcc.dwg



HAMPTON, LENZINI AND RENWICK, INC. 3088 STEVENSON DRIVE, SUITE 201 SPRINGFIELD, ILLINOIS 62703 ILLINOIS PROFESSIONAL DESIGN FIRM LS / PE / SE CORP. 18-000999	USER NAME = rpicarsic	DESIGNED R.P.P.	REVISED -	STATE OF ILLINOIS DeWITT COUNTY HIGHWAY DEPARTMENT	PLAN AND PROFILE CH 1 / REVERE ROAD			F.A. RTE.	SECTION	COUNTY	TOTAL SHEETS	SHEET NO.
	PLOT SCALE = 5SCALE5	CHECKED R.P.P.	REVISED -		SCALE: 5V:20H	SHEET 7	OF 7 SHEETS	STA. 94+75	TO STA. 96+36	20-00044-04-RS	DEWITT	62
PLOT DATE = 1/4/2023	DATE -	REVISED -							CONTRACT NO. 91604		ILLINOIS FED. AID PROJECT	



SIGN LEGEND	
①	REVERE RD EAST CLOSED TO THRU TRAFFIC R11-3 60" x 30" WITH 2 AMBER FLASHING LIGHTS. (3 REQ'D)
②	REVERE RD WEST CLOSED TO THRU TRAFFIC R11-3 60" x 30" WITH 2 AMBER FLASHING LIGHTS. (2 REQ'D)
③	DETOUR AHEAD W20-2, 48" x 48" WITH AMBER FLASHING LIGHT AND FLAG. (2 REQ'D)
④	ROAD CLOSED 500 FT W20-3, 48" x 48" WITH AMBER FLASHING LIGHT AND FLAG. (2 REQ'D)
⑤	ROAD CLOSED AHEAD W20-3, 48" x 48" WITH AMBER FLASHING LIGHT AND FLAG. (8 REQ'D)
⑥	ROAD CLOSED TO THRU TRAFFIC R11-4 60" x 30" (4 REQ'D)
⑦	EAST M3-2 24" x 12" (7 REQ'D)
⑧	WEST M3-4 24" x 12" (12 REQ'D)
⑨	DETOUR M4-8 24" x 12" (19 REQ'D)
⑩	REVERE RD M1-1100 24" x 12" (22 REQ'D)
⑪	M5-1 L 21" x 15" (5 REQ'D)
⑫	M6-1 21" x 15" (4 REQ'D)
⑬	M6-3 21" x 15" (5 REQ'D)
⑭	M5-1 R 21" x 15" (3 REQ'D)
⑮	M6-1 21" x 15" (2 REQ'D)
⑯	M5-2 R 21" x 15" (1 REQ'D)
⑰	M6-2 21" x 15" (1 REQ'D)
⑱	END DETOUR M4-8A 24" x 18" (2 REQ'D)
⑲	ROAD CLOSED R11-2 48" x 30" (4 REQ'D)
⑳	TYPE III BARRICADES WITH TWO FLASHING LIGHTS EACH. HIGHWAY STD. 701901 (13 REQ'D)

LEGEND

- DETOUR ROUTE
- ROAD OPEN TO LOCAL TRAFFIC ONLY
- PROPOSED IMPROVEMENT
- 48" x 48" CONSTRUCTION WARNING SIGN, WITH AMBER FLASHING LIGHT AND ORANGE WARNING FLAG (OPTIONAL) NUMBER DENOTES SIGN TYPE
- MULTIPLE DETOUR SIGNS WITH DIRECTION AND ROAD NAME PLATES NUMBER DENOTES TYPE
- SINGLE DETOUR SIGN, NUMBER DENOTES TYPE
- TYPE III BARRICADE W/AMBER FLASHING LIGHTS

- NOTES:**
- TRAFFIC CONTROL ADJACENT TO WORK AREA SHALL BE ACCORDING TO STANDARD BLR 21.
 - SEE SHEET 19 OF THE CONTRACT PLANS FOR TRAFFIC CONTROL NOTES AND TYPICAL INTERSECTION DETAIL.
 - ALL SIGNING THAT IS NOT APPLICABLE WHILE THIS DETOUR IS IN PLACE SHALL REMOVED OR COMPLETELY COVERED IN A MANNER APPROVED BY THE ENGINEER.

FILE NAME = 200198-shit-08-detour-PCC.dgn	USER NAME = rplc:arsic	DESIGNED - R.P.P.	REVISED -
HAMPTON, LENZINI AND RENWICK, INC. 3065 STEVENSON DRIVE, SUITE 201 SPRINGFIELD, ILLINOIS 62703 ILLINOIS PROFESSIONAL DESIGN FIRM LS / PE / SE CORP. 184.000959	PLOT SCALE = \$SCALE\$	DRAWN - R.D.H.	REVISED -
PLOT DATE = 1/4/2023		CHECKED - X.X.X.	REVISED -
		DATE - 11/01/2022	REVISED -

**STATE OF ILLINOIS
DEPARTMENT OF TRANSPORTATION**

**DETOUR PLAN
REVERE ROAD**

SCALE: NONE SHEET NO. 1 OF 2 SHEETS STA. TO STA.

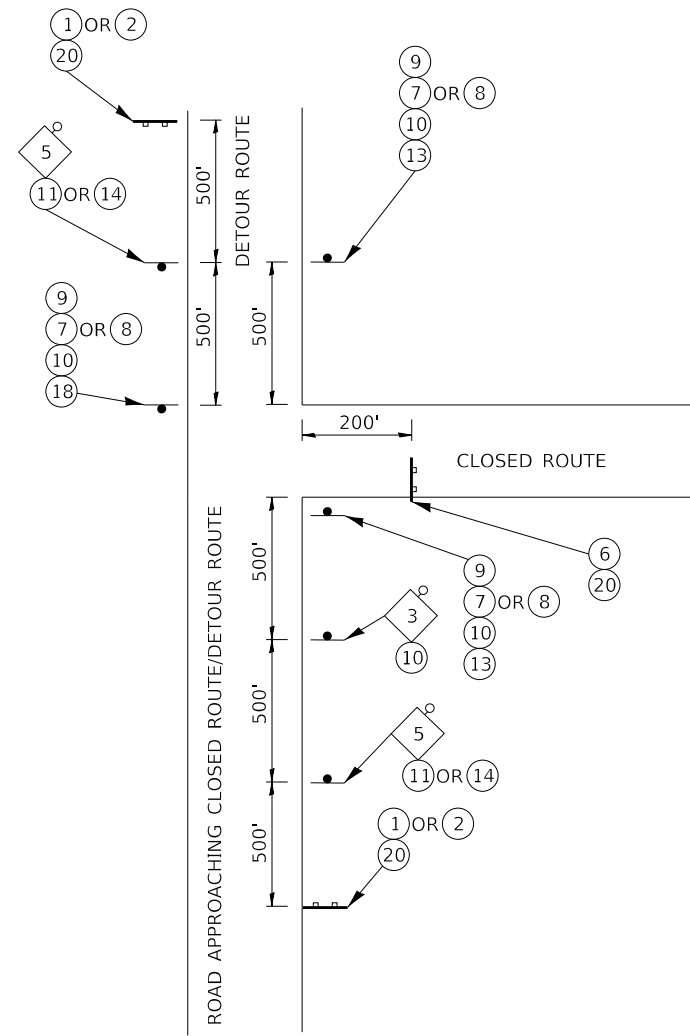
C.H.	SECTION	COUNTY	TOTAL SHEETS	SHEET NO.
1	20-00044-04-RS	DeWITT	62	18
CONTRACT NO. 91604				
ILLINOIS / FED. AID PROJECT EJOB(157)				

DETOUR GENERAL NOTES

1. ALL SIGNING SHALL BE IN ACCORDANCE WITH THE APPLICABLE PROVISIONS OF THE STATE OF ILLINOIS "STANDARD SPECIFICATIONS FOR ROAD AND BRIDGE CONSTRUCTION ADOPTED JANUARY, 1, 2022"; "THE QUALITY STANDARD FOR WORK ZONE TRAFFIC CONTROL DEVICES ADOPTED 2010"; THE DETAILS IN THESE PLANS, THE LATEST EDITION OF THE STATE OF ILLINOIS "MANUAL OF UNIFORM TRAFFIC CONTROL DEVICES"; AND THE SPECIAL PROVISIONS FOR TRAFFIC CONTROL AND PROTECTION.
2. THE CONTRACTOR SHALL SCHEDULE ALL WORK IN AN EXPEDIENT MANNER TO REDUCE THE LENGTH OF TIME THAT THE DETOUR NEEDS TO BE IN EFFECT.
3. THE ENGINEER SHALL BE NOTIFIED IN WRITING AT LEAST THREE WEEKS PRIOR TO THE DAY THE DETOUR IS TO BE IN EFFECT. THE ENGINEER WILL CONTACT THE APPROPRIATE LOCAL AGENCIES AND INTERESTED PARTIES FOR APPROVAL OF SUCH DATE.
4. IF REQUESTED BY THE ENGINEER, A PRE-CONSTRUCTION MEETING WITH THE CONTRACTOR SHALL BE HELD AT LEAST TWO WEEKS PRIOR TO THE DAY THE DETOUR IS TO BE IN EFFECT.
5. THE CONTRACTOR SHALL SUPPLY TO THE ENGINEER THE NAMES AND TELEPHONE NUMBERS OF HIS REPRESENTATIVES ON THE CONSTRUCTION SITE AND HIS REPRESENTATIVE RESPONSIBLE FOR THE DETOUR SIGNING PRIOR TO THE START OF THE WORK. THE DEWITT COUNTY HIGHWAY DEPARTMENT REPRESENTATIVE FOR THE DETOUR IS:

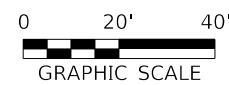
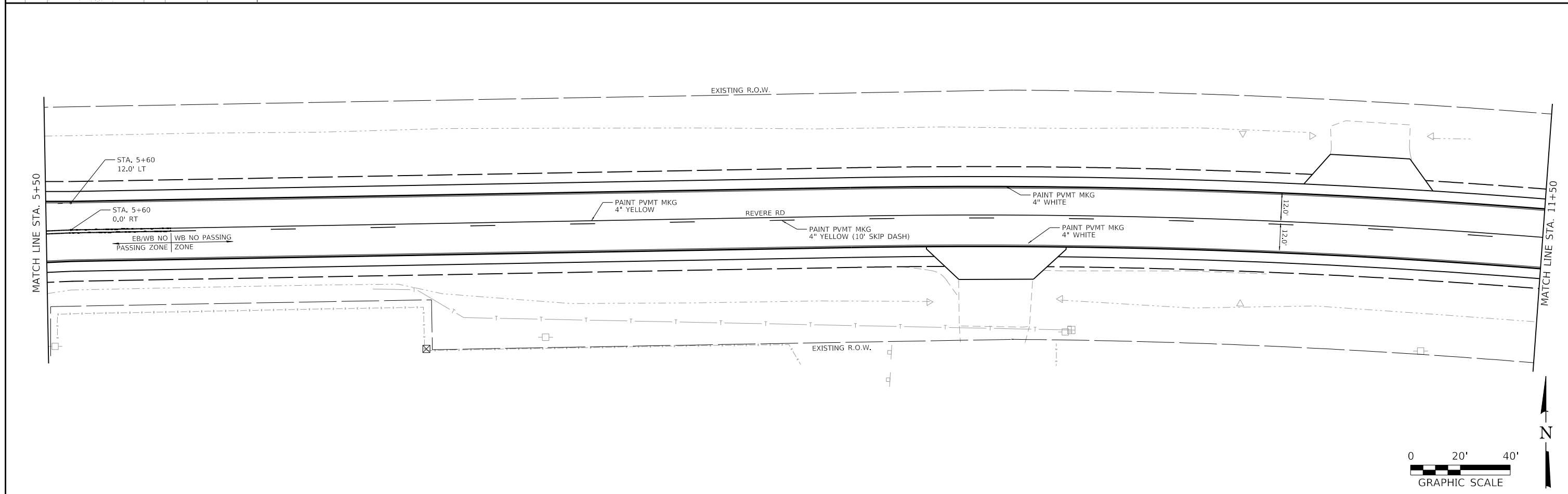
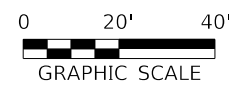
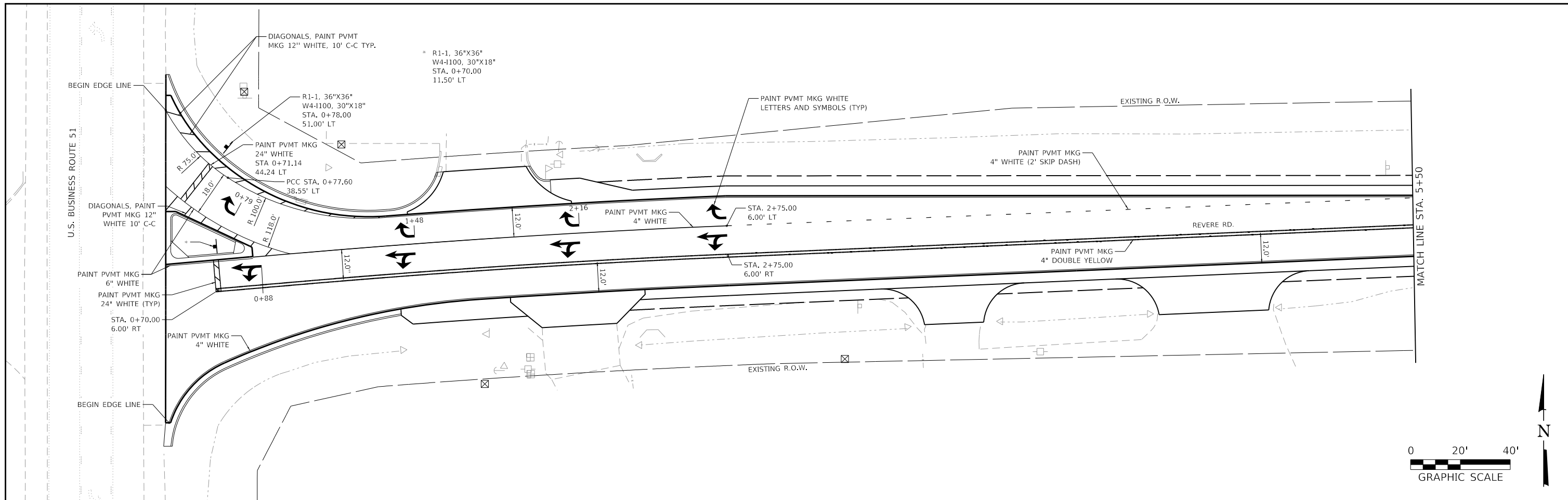
MARK MATHON
 DEWITT COUNTY HIGHWAY DEPARTMENT
 9900 REVERE ROAD
 CLINTON, IL 61727
 217-935-2438

6. THE ENGINEER WILL FIELD LOCATE THE POSITIONS OF ANY SIGNS IF REQUESTED BY THE CONTRACTOR IN WRITING AT LEAST THREE WEEKS PRIOR TO THE DAY THE DETOUR IS TO BE IN EFFECT.
7. LONGITUDINAL DIMENSIONS SHOWN ON THESE PLANS OR STANDARDS MAY BE ADJUSTED TO FIT FIELD CONDITIONS.
8. THE ROAD SHALL NOT BE CLOSED UNTIL ALL SIGNING IS ERECTED IN ACCORDANCE WITH THE DETOUR PLAN AND INSPECTED AND APPROVED BY THE ENGINEER.
9. THE CONTRACTOR SHALL BE RESPONSIBLE FOR ENSURING THAT ALL BARRICADES, SIGNS, LIGHTS, AND OTHER DEVICES INSTALLED BY HIM ARE IN PLACE AND OPERATING 24 HOURS EACH DAY INCLUDING SUNDAYS AND HOLIDAYS DURING THE TIME THE DETOUR IS IN EFFECT.
10. THE TRAFFIC CONTROL SHOWN ON THE DETOUR PLAN IS THE MINIMUM NECESSARY TO ENSURE THIS ROAD CLOSURE. THE CONTRACTOR SHALL MAKE ALL CHANGES IN TRAFFIC CONTROL DEEMED NECESSARY BY THE ENGINEER. ADDITIONS AND DELETIONS OF TRAFFIC CONTROL FOR THIS DETOUR SHALL BE INCLUDED IN THE PAY ITEM "TRAFFIC CONTROL AND PROTECTION, (SPECIAL)".
11. ALL EXISTING SIGNING THAT IS NOT APPLICABLE WHILE THE DETOUR IS IN EFFECT SHALL BE COMPLETELY COVERED BY THE CONTRACTOR, IN A MANNER APPROVED BY THE ENGINEER.
12. ALL DETOUR SIGNING SHALL BE POST MOUNTED.
13. ALL DETOUR SIGNING EXCEPT REGULATORY SIGNS SHALL HAVE BLACK LEGENDS ON FLUORESCENT ORANGE SHEETING AND STANDARD BLACK BORDERS. THE FLUORESCENT ORANGE REFLECTIVE SHEETING SHALL MEET THE REQUIREMENTS OF ARTICLE 1106.01 OF THE STANDARD SPECIFICATIONS. ALL DETOUR SIGNING SHALL BE NEW OR LIKE NEW CONDITION. THE ENGINEER SHALL BE THE SOLE JUDGE OF THE CONDITION AND ACCEPTANCE OF THE SIGNS.
14. THE SIZES OF ALL SIGNS NOT SPECIFIED IN THESE PLANS SHALL BE AS REQUIRED BY THE ILLINOIS MANUAL OF UNIFORM TRAFFIC CONTROL DEVICES.
15. AS A MINIMUM, ALL AMBER FLASHING LIGHTS THAT ARE REQUIRED FOR THIS DETOUR SHALL MEET THE REQUIREMENTS FOR TYPE A-LOW INTENSITY FLASHING LIGHTS IN ARTICLE 1106.02 OF THE STANDARD SPECIFICATIONS. ALL LIGHTS SHALL OPERATE DURING THE HOURS OF DARKNESS. ONLY LIGHTS THAT HAVE BEEN APPROVED BY THE ILLINOIS DEPARTMENT OF TRANSPORTATION SHALL BE USED.
16. THE MINIMUM DIMENSIONS OF THE ORANGE WARNING FLAGS SHOWN IN THE PLANS ARE 18" BY 18".
17. ALL BARRICADES SHALL HAVE REFLECTORIZED STRIPING ON BOTH SIDES OF THE BARRICADES. THE TYPE III BARRICADES USED AT THE POINT OF CLOSURE TO THRU TRAFFIC SHALL NOT EXCEED 8'-0" IN WIDTH EACH, FOR A SINGLE APPROACH LANE.
18. THE "ROAD CLOSED" (R11-2), SIGNS SHALL BE MOUNTED ABOVE THE TOP OF THE BARRICADE. ALL TYPE III BARRICADES SHALL HAVE TWO (2) AMBER TYPE A-LOW INTENSITY FLASHING LIGHTS SPACED NEAR THE CENTERLINE OF THE SUPPORTS.
19. THE ROAD NAME SIGN SHALL HAVE A BLACK LEGEND ON FLUORESCENT ORANGE REFLECTIVE SHEETING. THE SIGN BLANK SHALL BE A 9" BY VARIABLE OR A 12" BY VARIABLE WITH DESIGN SERIES C LETTERS. THE CAPITAL LETTERS SHALL BE 6" WITH 5" LOWER CASE.
20. DURING NON-WORKING HOURS AT THE POINT OF ROAD CLOSURE TO ALL TRAFFIC THE CONTRACTOR SHALL PROVIDE A MEANS TO RESTRAIN THE BARRICADES FROM EASY MOVEMENT BY VANDALS. THE CHOSEN METHOD SHALL BE APPROVED BY THE ENGINEER.
21. CONSTRUCTION EQUIPMENT SHALL NOT BE PARKED IMMEDIATELY BEHIND THE TYPE III BARRICADES DURING NON-WORKING HOURS. IN ANY EVENT ARTICLE 701.11 OF THE STANDARD SPECIFICATIONS SHALL APPLY.
22. THE CONTRACTOR SHALL BE RESPONSIBLE FOR MAINTAINING THE VISIBILITY OF ALL DETOUR AND CONSTRUCTION SIGNING, INCLUDING BRUSHING BACK VEGETATION IF DEEMED NECESSARY BY THE ENGINEER.
23. THE FOLLOWING ILLINOIS DEPARTMENT OF TRANSPORTATION STANDARDS ARE APPLICABLE FOR THIS WORK: STANDARD 701901, BLR 21, BLR 22.
24. THE ENGINEER SHALL BE NOTIFIED AT LEAST TWO (2) DAYS BEFORE THE ROAD IS TO BE OPENED TO TRAFFIC. THE ENGINEER WILL CONTACT THE APPROPRIATE LOCAL AGENCIES AND INTERESTED PARTIES.

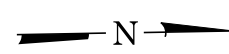
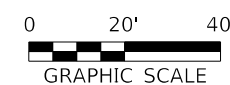
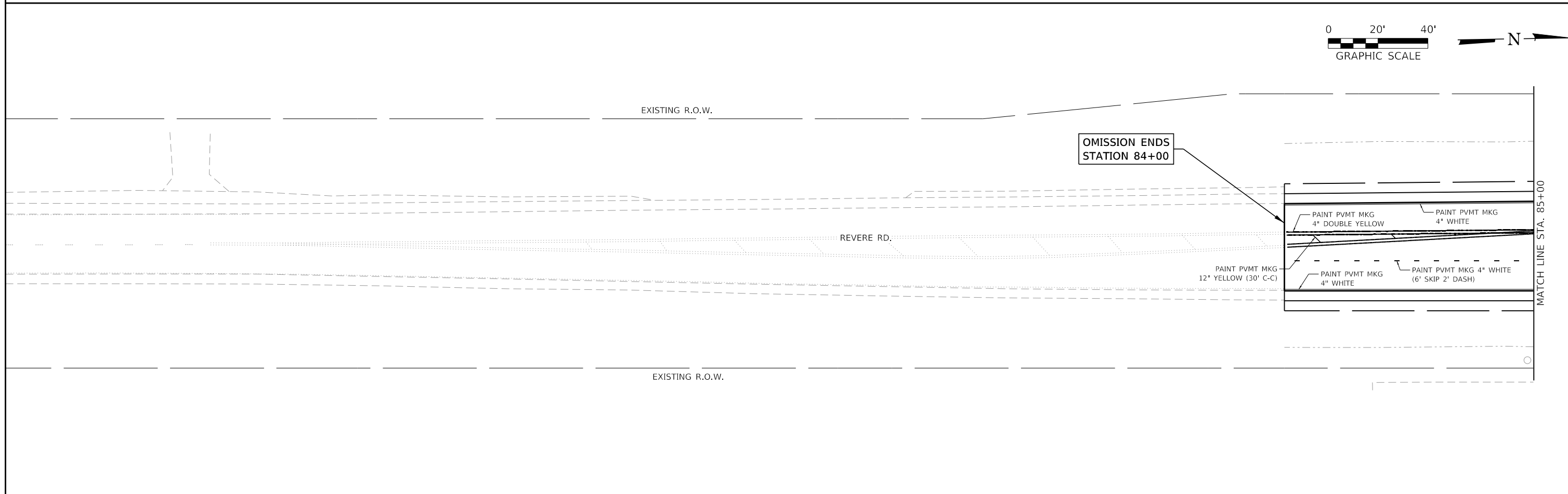
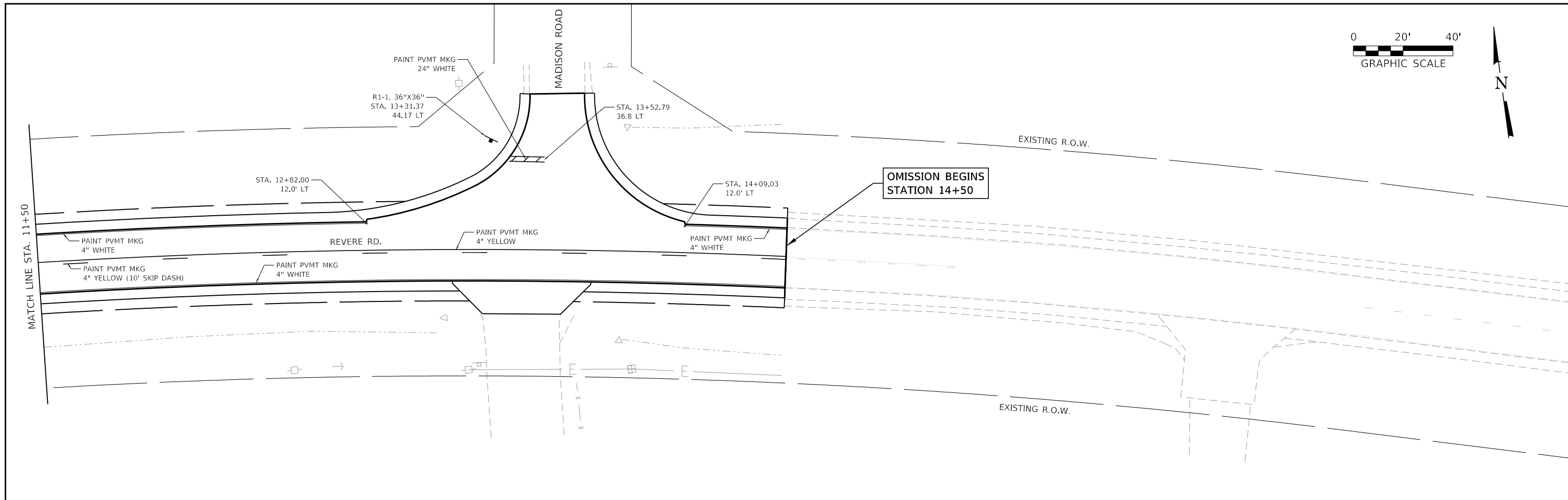


**TYPICAL INTERSECTION
 AT POINT OF DETOUR**

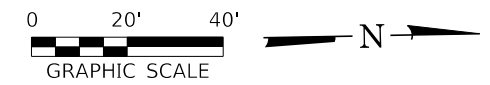
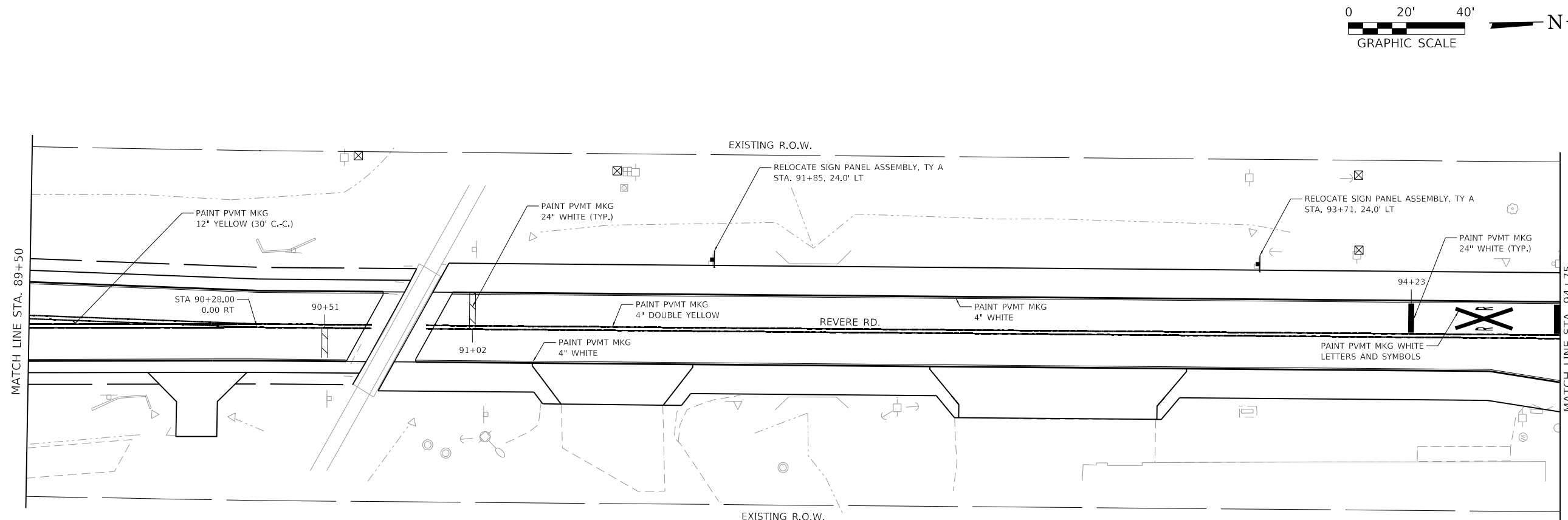
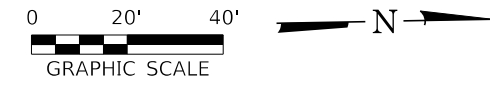
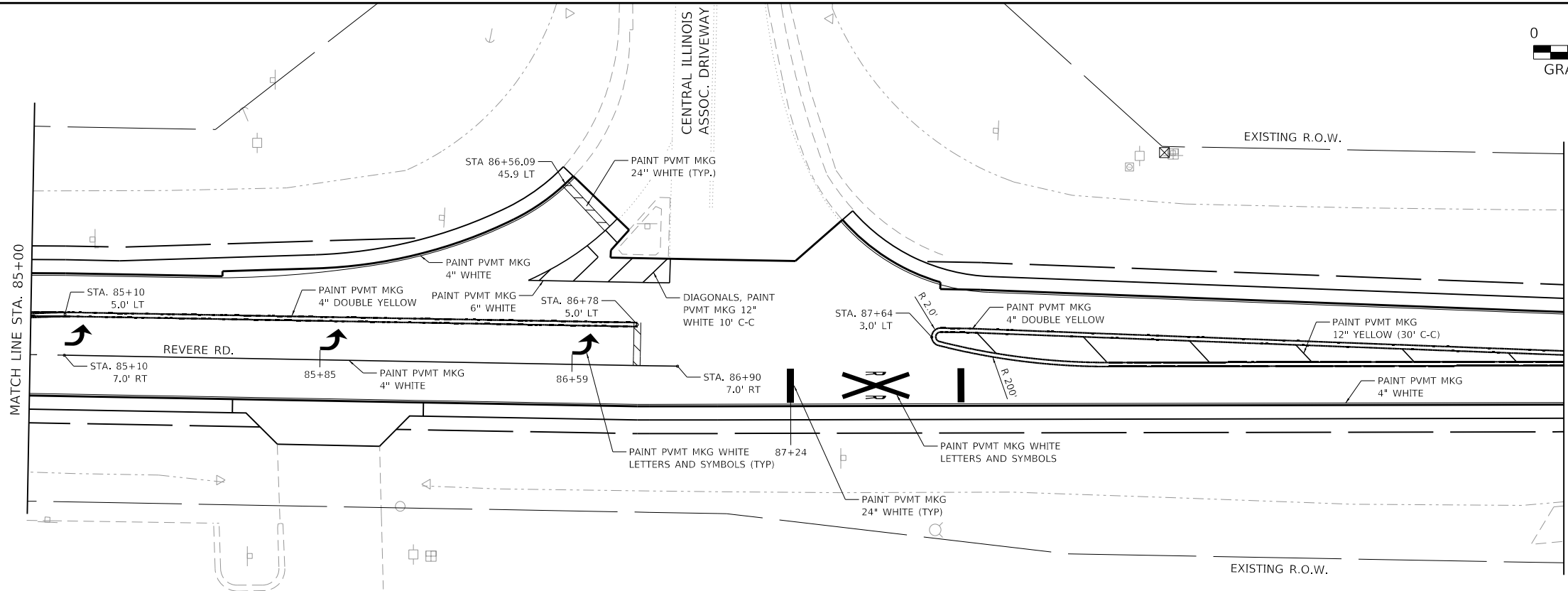
FILE NAME = 200198-shit-08-detour-PCC.dgn	USER NAME = rplc:arsic	DESIGNED - R.P.P.	REVISED -	STATE OF ILLINOIS DEPARTMENT OF TRANSPORTATION	DETOUR PLAN REVERE ROAD		C.H.	SECTION	COUNTY	TOTAL SHEETS	SHEET NO.	
HAMPTON, LENZINI AND RENWICK, INC. 3085 STEVENSON DRIVE, SUITE 201 SPRINGFIELD, ILLINOIS 62703 ILLINOIS PROFESSIONAL DESIGN FIRM LS / PE / SE CORP. 184.000959		DRAWN - R.D.H.	REVISED -		1	20-00044-04-RS	DeWITT	62	19	CONTRACT NO. 91604		
	PLOT SCALE = \$SCALE\$	CHECKED - X.X.X.	REVISED -		SCALE: NONE	SHEET NO. 2	OF 2 SHEETS	STA.	TO	STA.	ILLINOIS FED. AID PROJECT	
	PLOT DATE = 1/4/2023	DATE - 11/01/2022	REVISED -									



FILE NAME = 200198-shi-09-pvmtmkng-pcc.dgn	USER NAME = rpkarsk	DESIGNED - R.P.P.	REVISED -	STATE OF ILLINOIS DeWITT COUNTY HIGHWAY DEPARTMENT	PAVEMENT MARKING AND SIGNING PLAN	C.H.	SECTION	COUNTY	TOTAL SHEETS	SHEET NO.
HAMPTON, LENZINI AND RENWICK, INC. 3035 STEVENSON DRIVE, SUITE 201 SPRINGFIELD, ILLINOIS 62703 ILLINOIS PROFESSIONAL DESIGN FIRM LS / PE / SE CORP. 184.009959	PLOT SCALE =	CHECKED - X.X.X	REVISED -			1	20-00044-04-RS	DeWITT	62	20
PLOT DATE = 1/4/2023	DRAWN - D.M.F.	CHECKED - X.X.X	REVISED -			CONTRACT NO. 91604				
						ILLINOIS FED. AID PROJECT				

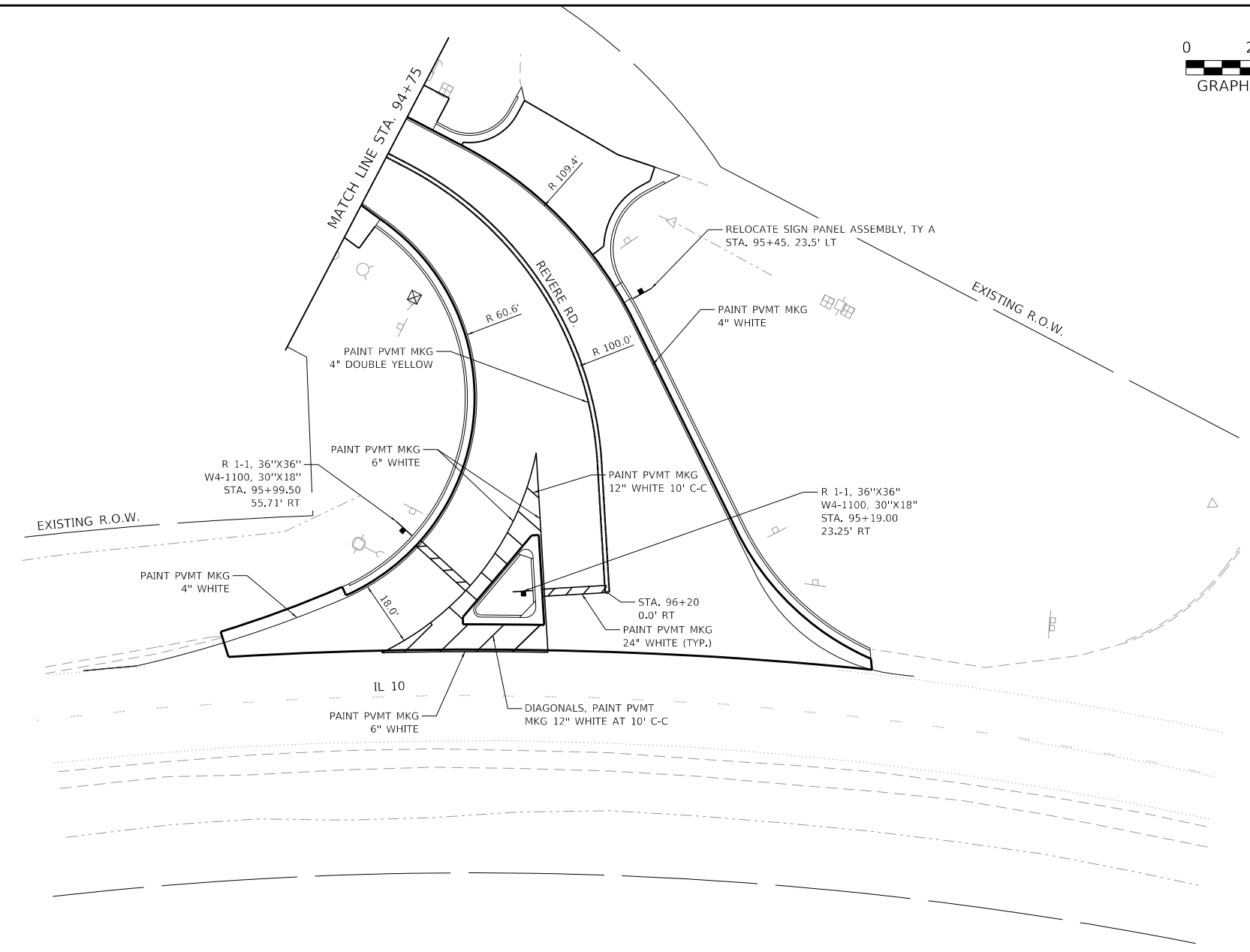
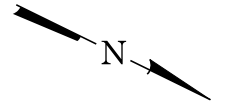


FILE NAME = 200198-shi-09-pvmtmkng-PCC.dgn	USER NAME = rplcarslc	DESIGNED - R.P.P.	REVISED -	STATE OF ILLINOIS DeWITT COUNTY HIGHWAY DEPARTMENT	PAVEMENT MARKING AND SIGNING PLAN	C.H.	SECTION	COUNTY	TOTAL SHEETS	SHEET NO.	
HAMPTON, LENZINI AND RENWICK, INC. 3035 STEVENSON DRIVE, SUITE 201 SPRINGFIELD, ILLINOIS 62703 ILLINOIS PROFESSIONAL DESIGN FIRM LS / PE / SE CORP. 184.009959	PLOT SCALE =	CHECKED - X.X.X	REVISED -			1	20-00044-04-RS	DeWITT	62	21	
PLOT DATE = 1/4/2023	DRAWN - D.M.F.	CHECKED - X.X.X	REVISED -			CONTRACT NO. 91604					
						ILLINOIS FED. AID PROJECT					



FILE NAME = 200198-shi-09-pvmtmkng-PCC.dgn	USER NAME = rpicarsic	DESIGNED - R.P.P.	REVISED -	STATE OF ILLINOIS DeWITT COUNTY HIGHWAY DEPARTMENT	PAVEMENT MARKING AND SIGNING PLAN	C.H.	SECTION	COUNTY	TOTAL SHEETS	SHEET NO.	
HAMPTON, LENZINI AND RENWICK, INC. 3035 STEVENSON DRIVE, SUITE 201 SPRINGFIELD, ILLINOIS 62703 ILLINOIS PROFESSIONAL DESIGN FIRM LS / PE / SE CORP. 184.000959	PLOT SCALE =	CHECKED - X.X.X	REVISED -			1	20-00044-04-RS	DeWITT	62	22	
PLOT DATE = 1/4/2023	DRAWN - D.M.F.	CHECKED - X.X.X	REVISED -			CONTRACT NO. 91604					
						ILLINOIS FED. AID PROJECT					

SHEET NO. 3 OF 4 SHEETS



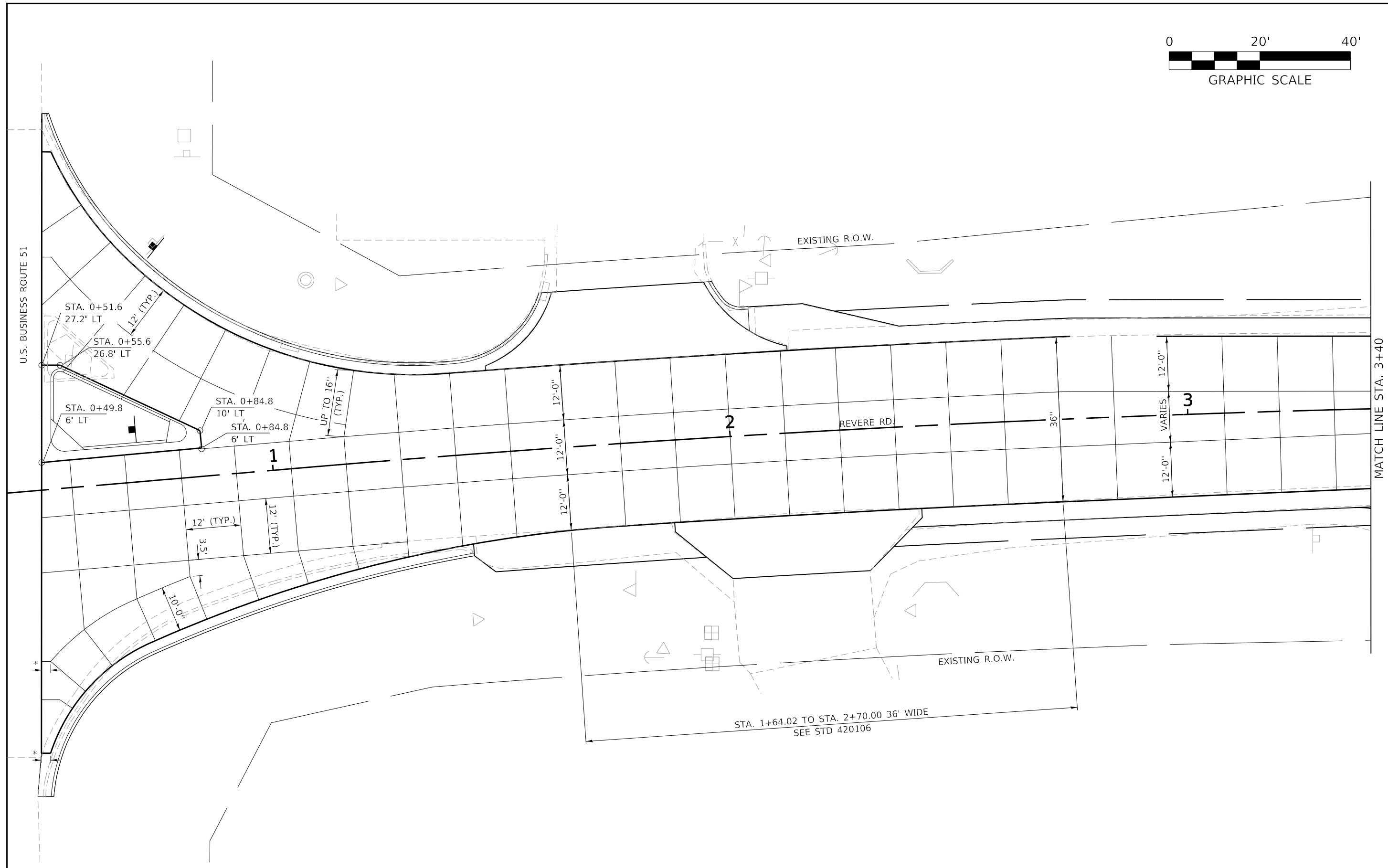
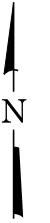
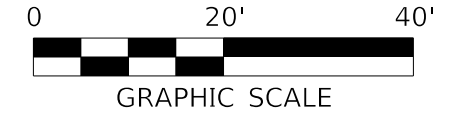
FILE NAME = 200198-shi-09-pvmtmkng-PCC.dgn	USER NAME = rpkarsic	DESIGNED - R.P.P.	REVISED -
HAMPTON, LENZINI AND RENWICK, INC. 3035 STEVENSON DRIVE, SUITE 201 SPRINGFIELD, ILLINOIS 62703 ILLINOIS PROFESSIONAL DESIGN FIRM LS / PE / SE CORP. 184.000959		CHECKED - X.X.X	REVISED -
	PLOT SCALE =	DRAWN - D.M.F.	REVISED -
	PLOT DATE = 1/4/2023	CHECKED - X.X.X	REVISED -

STATE OF ILLINOIS
DeWITT COUNTY HIGHWAY DEPARTMENT

PAVEMENT MARKING AND SIGNING PLAN

SHEET NO. 4 OF 4 SHEETS

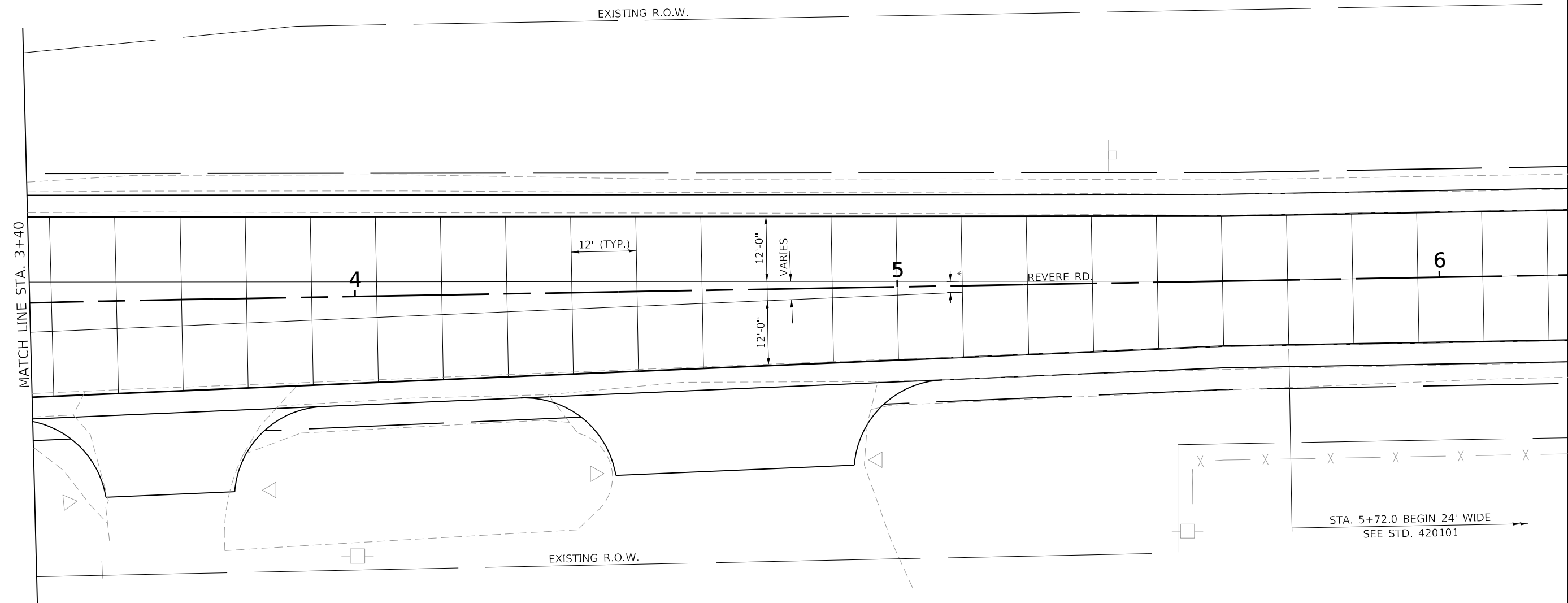
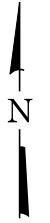
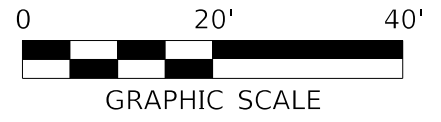
C.H.	SECTION	COUNTY	TOTAL SHEETS	SHEET NO.
1	20-00044-04-RS	DeWITT	62	23
CONTRACT NO. 91604				
ILLINOIS FED. AID PROJECT				



MATCH LINE STA. 3+40

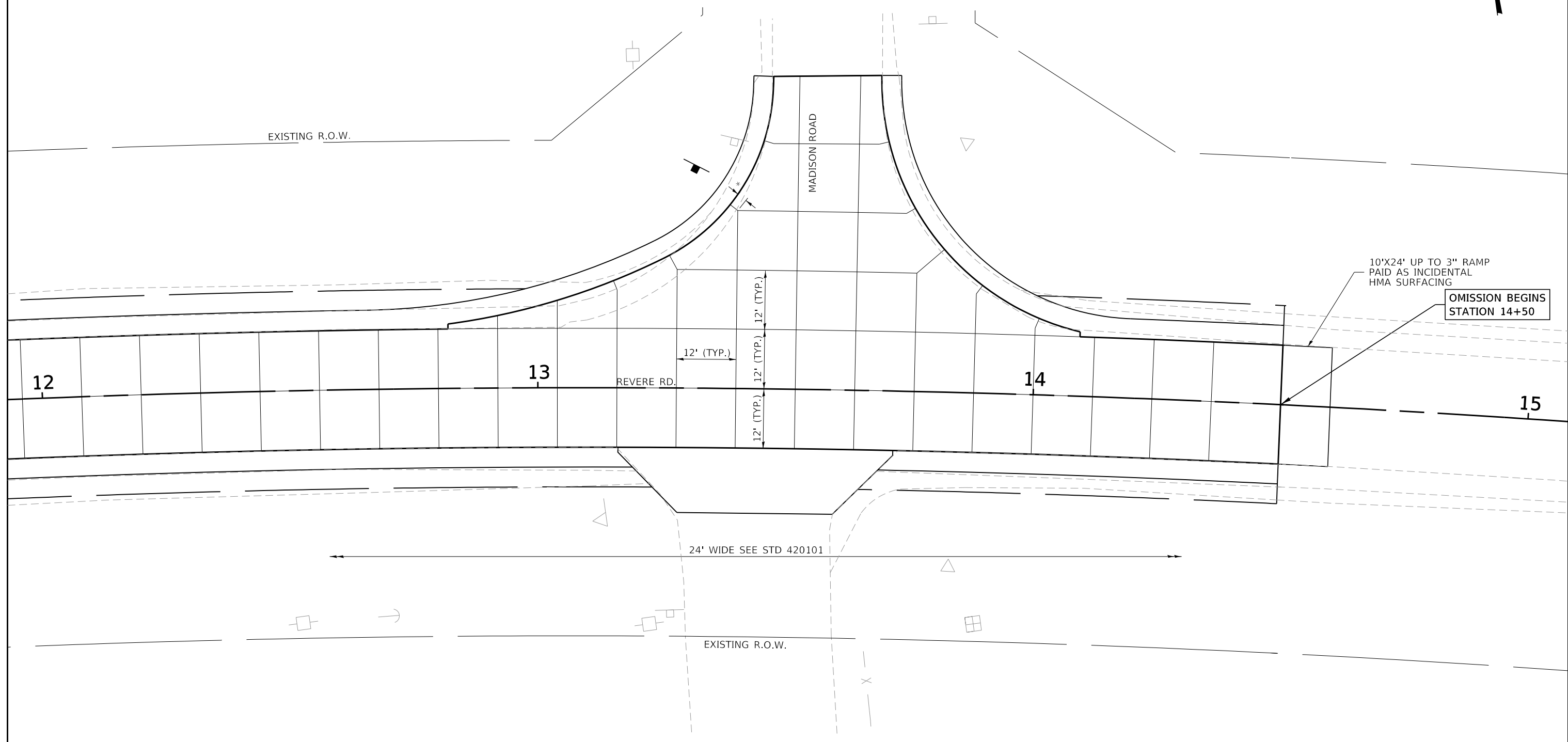
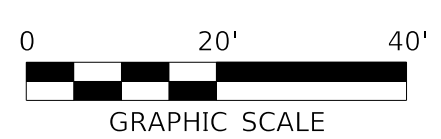
* 2' STUB MINIMUM THROUGHOUT

FILE NAME = 200198-shi-10-jointing-PCC.dgn HAMPTON, LENZINI AND RENWICK, INC. <small>3035 STEVENSON DRIVE, SUITE 201 SPRINGFIELD, ILLINOIS 62703 ILLINOIS PROFESSIONAL DESIGN FIRM LS / PE / SE CORP. 184.009959</small>	USER NAME = rpicarsic	DESIGNED - M.A.L. CHECKED - X.X.X	REVISED - REVISED -	STATE OF ILLINOIS DeWITT COUNTY HIGHWAY DEPARTMENT	PCC JOINTING PLAN	C.H. 1	SECTION 20-00044-04-RS	COUNTY DeWITT	TOTAL SHEETS 62	SHEET NO. 24
	PLOT SCALE = PLOT DATE = 1/4/2023	DRAWN - M.A.L. CHECKED - X.X.X	REVISED - REVISED -			CONTRACT NO. 91604 <small>ILLINOIS FED. AID PROJECT</small>				



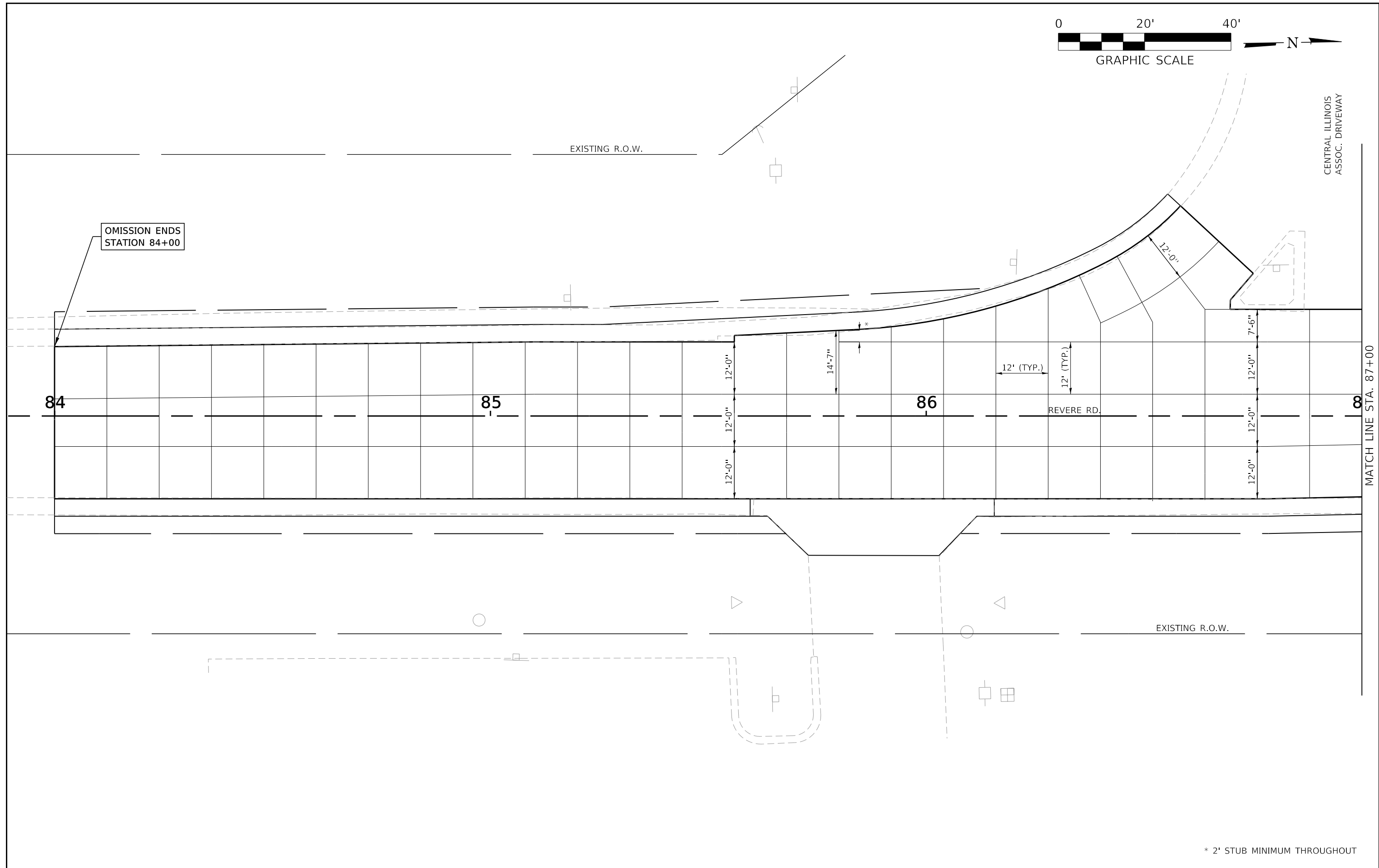
* 2' STUB MINIMUM THROUGHOUT

FILE NAME = 200198-shi-10-jointing-PCC.dgn	USER NAME = rptcarslc	DESIGNED - M.A.L.	REVISED -	STATE OF ILLINOIS DeWITT COUNTY HIGHWAY DEPARTMENT	PCC JOINTING PLAN	C.H.	SECTION	COUNTY	TOTAL SHEETS	SHEET NO.
HAMPTON, LENZINI AND RENWICK, INC. 3035 STEVENSON DRIVE, SUITE 201 SPRINGFIELD, ILLINOIS 62703 ILLINOIS PROFESSIONAL DESIGN FIRM LS / PE / SE CORP. 184.000959		CHECKED - X.X.X	REVISED -			1	20-00044-04-RS	DeWITT	62	25
PLOT SCALE =		DRAWN - M.A.L.	REVISED -			CONTRACT NO. 91604				
PLOT DATE = 1/4/2023		CHECKED - X.X.X	REVISED -			ILLINOIS FED. AID PROJECT				
				SHEET NO. 2 OF 7 SHEETS						



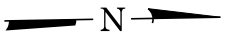
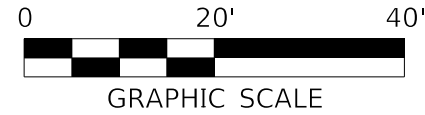
* 2' STUB MINIMUM THROUGHOUT

FILE NAME = 200198-shi-10-jointing-PCC.dgn	USER NAME = rplcarslc	DESIGNED - M.A.L.	REVISED -	STATE OF ILLINOIS DeWITT COUNTY HIGHWAY DEPARTMENT	PCC JOINTING PLAN	C.H.	SECTION	COUNTY	TOTAL SHEETS	SHEET NO.
HAMPTON, LENZINI AND RENWICK, INC. 3035 STEVENSON DRIVE, SUITE 201 SPRINGFIELD, ILLINOIS 62703 ILLINOIS PROFESSIONAL DESIGN FIRM LS / PE / SE CORP. 184.000959		CHECKED - X.X.X	REVISED -			1	20-00044-04-RS	DeWITT	62	26
PLOT SCALE =	DRAWN - M.A.L.	REVISED -	CONTRACT NO. 91604							
PLOT DATE = 1/4/2023	CHECKED - X.X.X	REVISED -	ILLINOIS FED. AID PROJECT							
					SHEET NO. 3 OF 7 SHEETS					



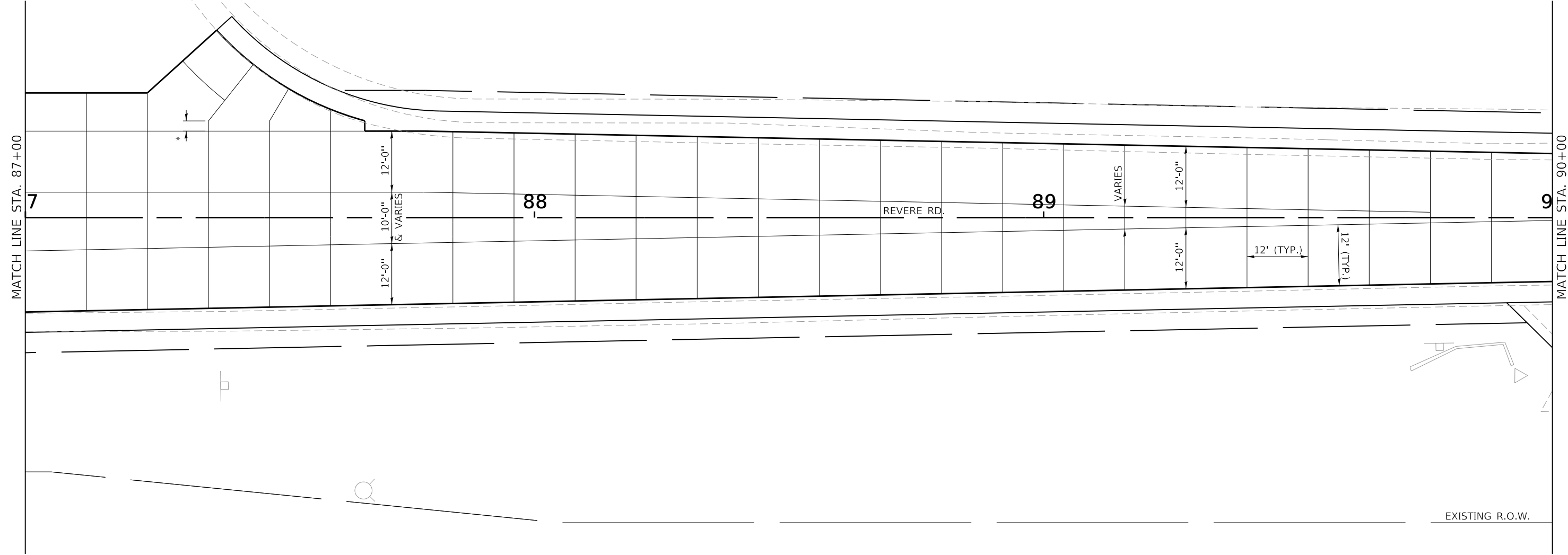
* 2' STUB MINIMUM THROUGHOUT

FILE NAME = 200198-shi-10-jointing-PCC.dgn	USER NAME = rpkarsic	DESIGNED - M.A.L.	REVISED -	STATE OF ILLINOIS DeWITT COUNTY HIGHWAY DEPARTMENT	PCC JOINTING PLAN	C.H.	SECTION	COUNTY	TOTAL SHEETS	SHEET NO.	
HAMPTON, LENZINI AND RENWICK, INC. 3035 STEVENSON DRIVE, SUITE 201 SPRINGFIELD, ILLINOIS 62703 ILLINOIS PROFESSIONAL DESIGN FIRM LS / PE / SE CORP. 184.000959	PLOT SCALE =	CHECKED - X.X.X	REVISED -			1	20-00044-04-RS	DeWITT	62	27	
PLOT DATE = 1/4/2023	DRAWN - M.A.L.	CHECKED - X.X.X	REVISED -			CONTRACT NO. 91604					
						ILLINOIS FED. AID PROJECT					
				SHEET NO. OF 7 SHEETS 4							



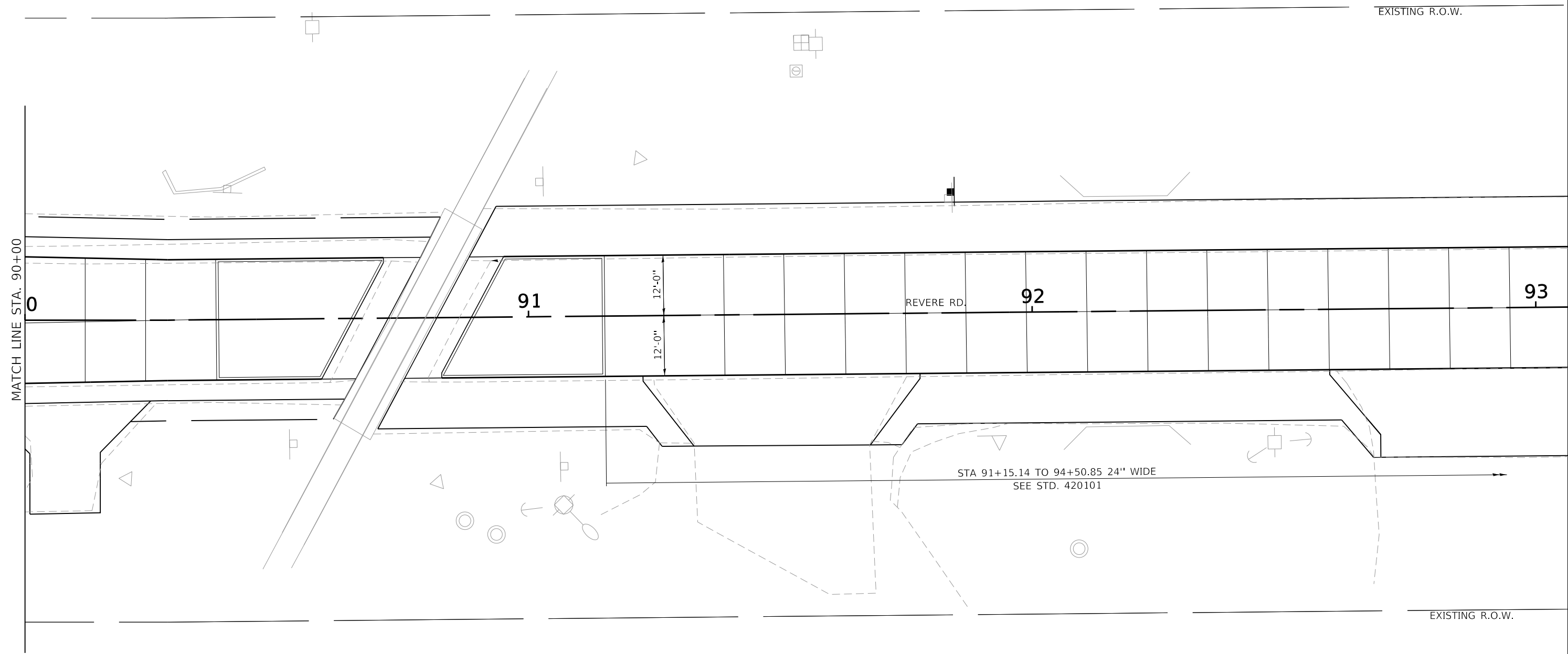
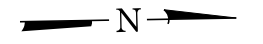
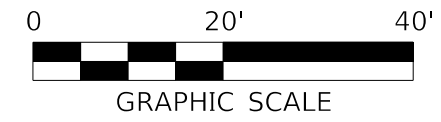
EXISTING R.O.W.

CENTRAL ILLINOIS
ASSOC. DRIVEWAY



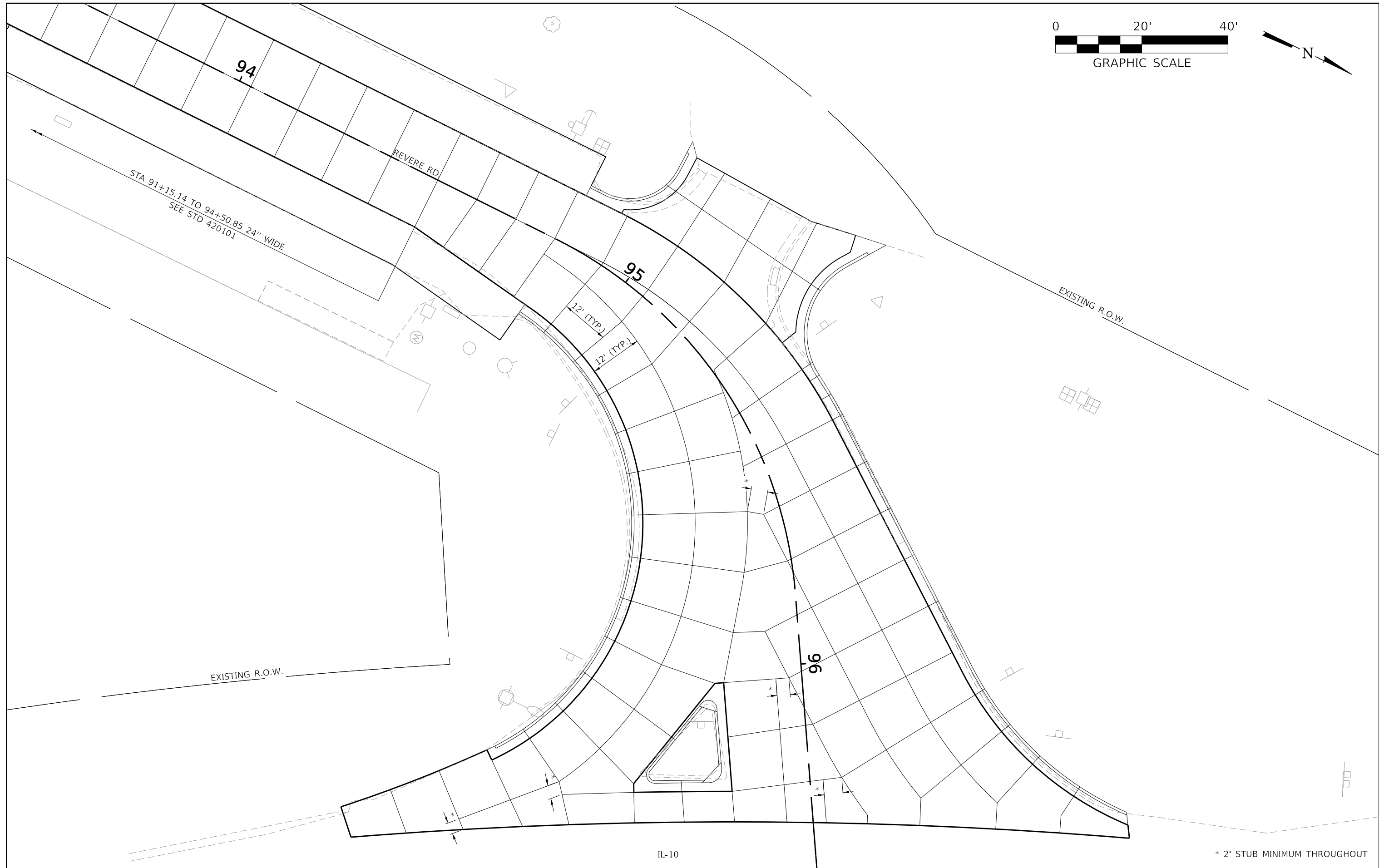
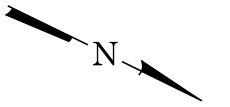
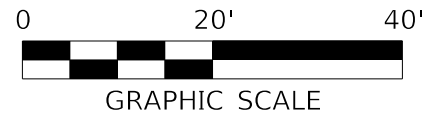
* 2' STUB MINIMUM THROUGHOUT

FILE NAME = 200198-shi-10-jointing-PCC.dgn	USER NAME = rplcarslc	DESIGNED - M.A.L.	REVISED -	STATE OF ILLINOIS DeWITT COUNTY HIGHWAY DEPARTMENT	PCC JOINTING PLAN	C.H.	SECTION	COUNTY	TOTAL SHEETS	SHEET NO.
HAMPTON, LENZINI AND RENWICK, INC. 3035 STEVENSON DRIVE, SUITE 201 SPRINGFIELD, ILLINOIS 62703 ILLINOIS PROFESSIONAL DESIGN FIRM LS / PE / SE CORP. 184.000959		CHECKED - X.X.X	REVISED -			1	20-00044-04-RS	DeWITT	62	28
PLOT SCALE =		DRAWN - M.A.L.	REVISED -			CONTRACT NO. 91604				
PLOT DATE = 1/4/2023		CHECKED - X.X.X	REVISED -			ILLINOIS FED. AID PROJECT				
				SHEET NO. 5 OF 7 SHEETS						

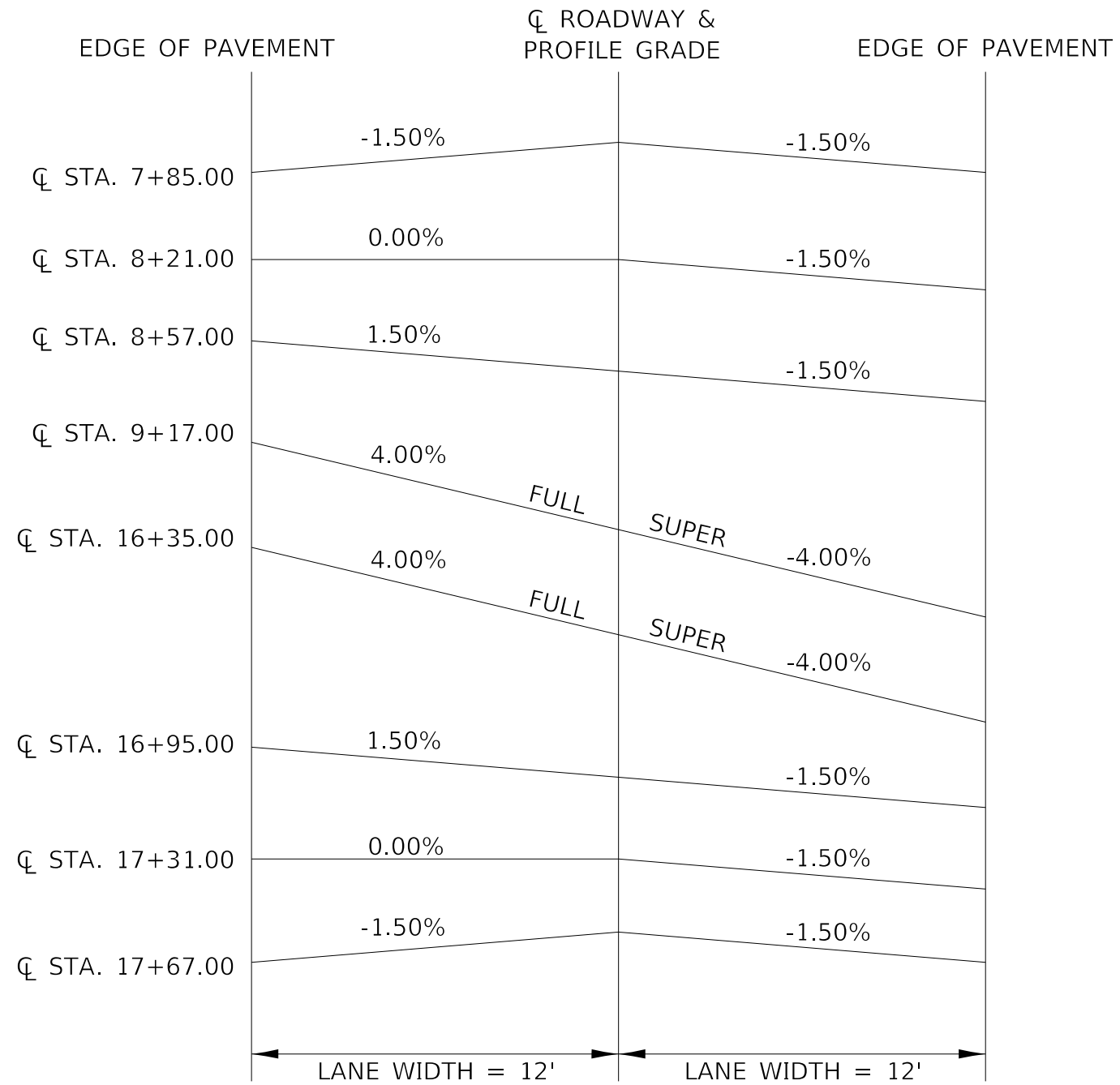


* 2' STUB MINIMUM THROUGHOUT

FILE NAME = 200198-shi-10-jointing-PCC.dgn	USER NAME = rpkarsic	DESIGNED - M.A.L.	REVISED -	STATE OF ILLINOIS DeWITT COUNTY HIGHWAY DEPARTMENT	PCC JOINTING PLAN	C.H.	SECTION	COUNTY	TOTAL SHEETS	SHEET NO.
HAMPTON, LENZINI AND RENWICK, INC. 3035 STEVENSON DRIVE, SUITE 201 SPRINGFIELD, ILLINOIS 62703 ILLINOIS PROFESSIONAL DESIGN FIRM LS / PE / SE CORP. 184.000959		CHECKED - X.X.X	REVISED -			1	20-00044-04-RS	DeWITT	62	29
PLOT SCALE =	DRAWN - M.A.L.	REVISED -	CONTRACT NO. 91604							
PLOT DATE = 1/4/2023	CHECKED - X.X.X	REVISED -	ILLINOIS FED. AID PROJECT							
				SHEET NO. 6 OF 7 SHEETS						



FILE NAME = 200198-shi-10-jointing-PCC.dgn	USER NAME = rpkcarsk	DESIGNED - M.A.L.	REVISED -	STATE OF ILLINOIS DeWITT COUNTY HIGHWAY DEPARTMENT	PCC JOINTING PLAN	C.H.	SECTION	COUNTY	TOTAL SHEETS	SHEET NO.	
HAMPTON, LENZINI AND RENWICK, INC. 3035 STEVENSON DRIVE, SUITE 201 SPRINGFIELD, ILLINOIS 62703 ILLINOIS PROFESSIONAL DESIGN FIRM LS / PE / SE CORP. 184.000959	PLOT SCALE =	CHECKED - X.X.X	REVISED -			1	20-00044-04-RS	DeWITT	62	30	
	PLOT DATE = 1/4/2023	DRAWN - M.A.L.	REVISED -			CONTRACT NO. 91604					
		CHECKED - X.X.X	REVISED -			ILLINOIS FED. AID PROJECT					
					SHEET NO. 6 OF 7 SHEETS						

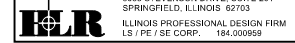
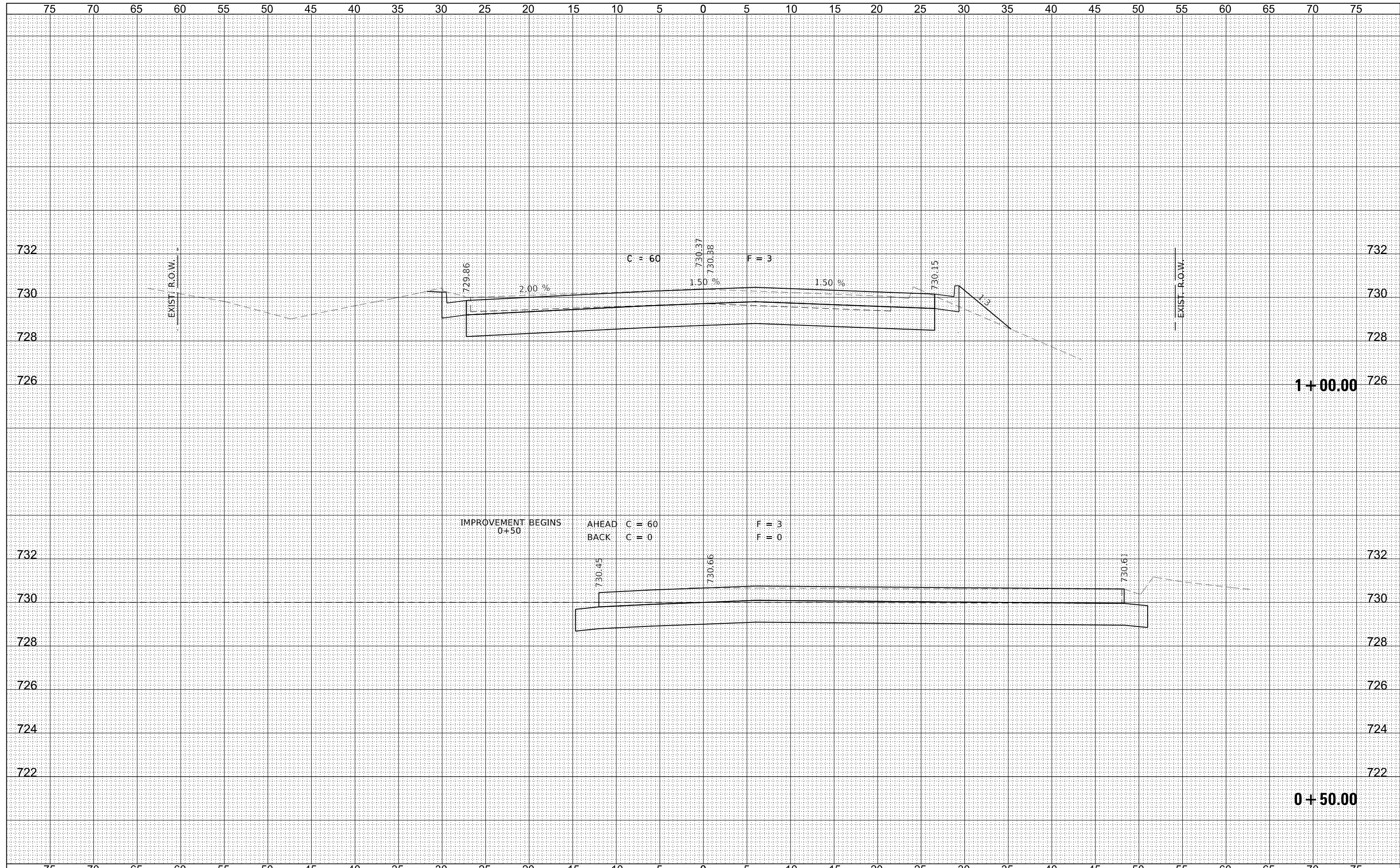


CURVE 2 SUPERELEVATION TRANSITION

FILE NAME = 200198-shit-11-superelrev.dgn	USER NAME = rplc:arsic	DESIGNED - R.P.P.	REVISED -	STATE OF ILLINOIS DeWITT COUNTY HIGHWAY DEPARTMENT	SUPER ELEVATION TRANSITIONS			C.H.	SECTION	COUNTY	TOTAL SHEETS	SHEET NO.
HAMPTON, LENZINI AND RENWICK, INC. 3088 STEVENSON DRIVE, SUITE 201 SPRINGFIELD, ILLINOIS 62703 ILLINOIS PROFESSIONAL DESIGN FIRM LS / PE / SE CORP. 184.000959		DRAWN - D.M.F.	REVISED -		1	20-00044-04-RS	DeWITT	62	31			
PLOT SCALE = \$SCALE\$		CHECKED - X.X.X.	REVISED -		CONTRACT NO. 91604							
PLOT DATE = 1/4/2023		DATE - 11/01/2022	REVISED -		SCALE: NONE	SHEET NO. 1 OF 1 SHEETS	STA.	TO STA.		ILLINOIS	FED. AID PROJECT	

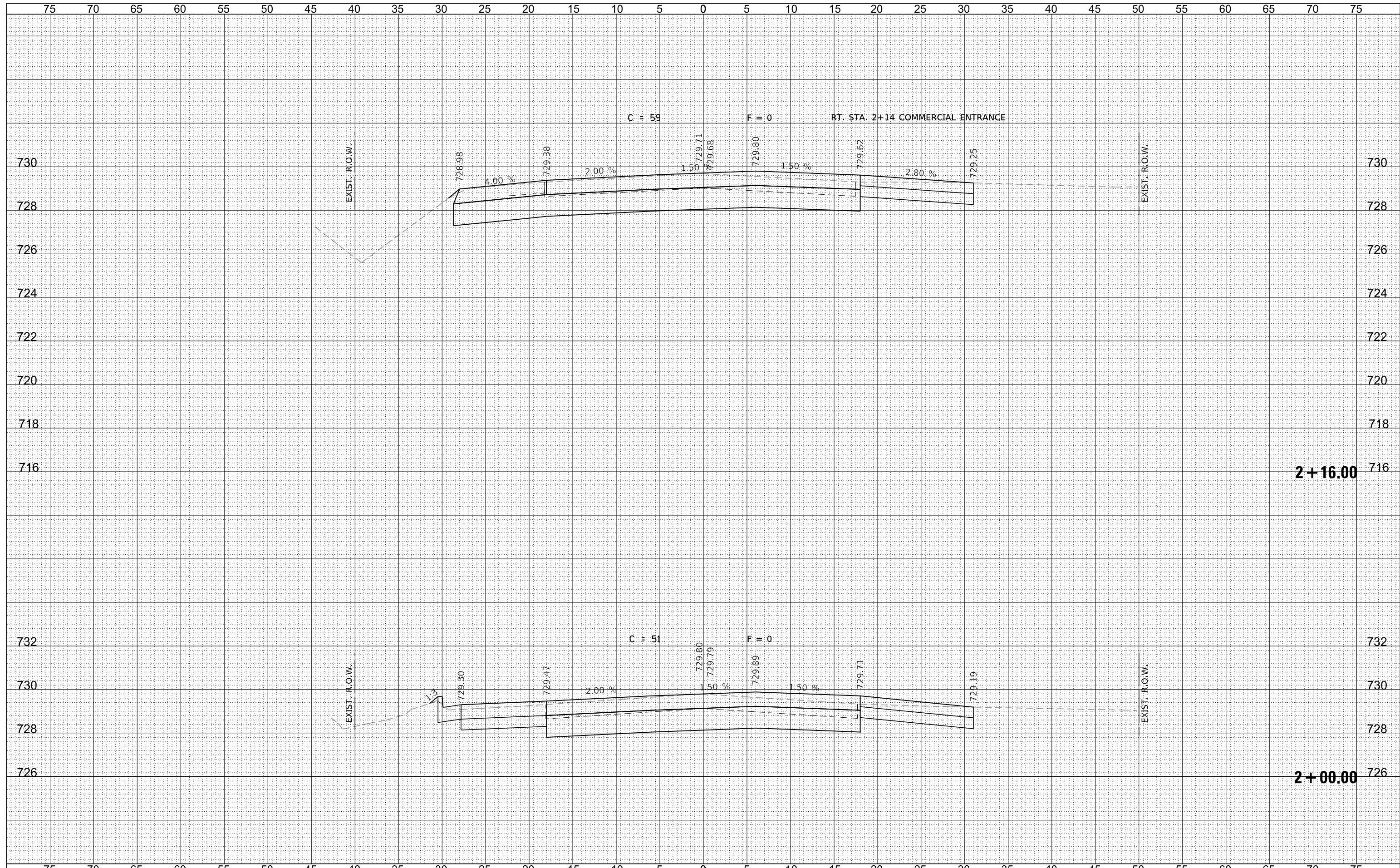
BY	DATE

ORIGINAL SURVEY	SURVEYED	DATE
NOTE BOOK	PLOTTED	
	TEMPLATE	
	AREAS	
	CHECKED	



DATE	
BY	
ORIGINAL SURVEY	
SURVEYED	
PLOTTED	
TEMPLATE	
AREAS	
CHECKED	
NO.	

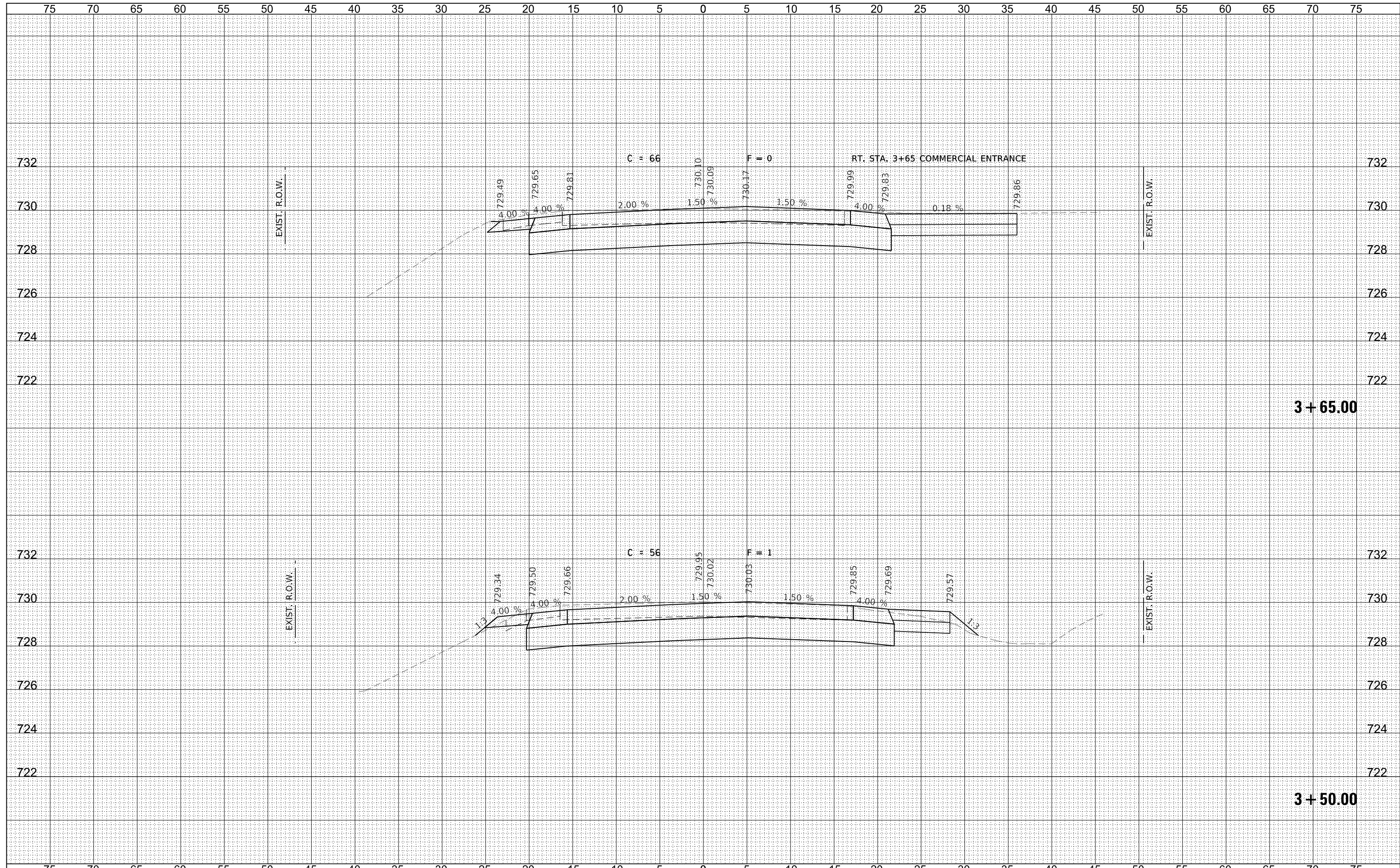
DATE	
BY	
ORIGINAL SURVEY	
SURVEYED	
PLOTTED	
TEMPLATE	
AREAS	
CHECKED	
NO.	



FILE NAME = 200198-sh1-12-xssheets-PCC.dgn	USER NAME = rpkarslc	DESIGNED - R.P.P.	REVISED -	STATE OF ILLINOIS DeWITT COUNTY HIGHWAY DEPARTMENT	STATION CROSS SECTIONS			C.H.	SECTION	COUNTY	TOTAL SHEETS	SHEET NO.
HAMPTON, LENZINI AND RENWICK, INC. 3885 STEVENSON DRIVE, SUITE 201 SPRINGFIELD, ILLINOIS 62703 ILLINOIS PROFESSIONAL DESIGN FIRM L/S / PE / SE CORP. 184.000958		DRAWN - T.W.K.	REVISED -		1	20-00044-04-R5	DeWITT	62	34			
PLOT SCALE = \$Scales		CHECKED - S.W.M.	REVISED -		CONTRACT NO. 91604							
PLOT DATE = 1/4/2023		DATE - 11/01/2022	REVISED -		SCALE: 5H:2V	SHEET NO.	OF SHEETS	STA. 2+00.00 TO STA. 2+16.00	ILLINOIS FED. AID PROJECT			

DATE	
BY	
FINAL SURVEY	
NOTE BOOK NO.	
SURVEYED	
PLOTTED	
TEMPLATE	
AREAS CHECKED	

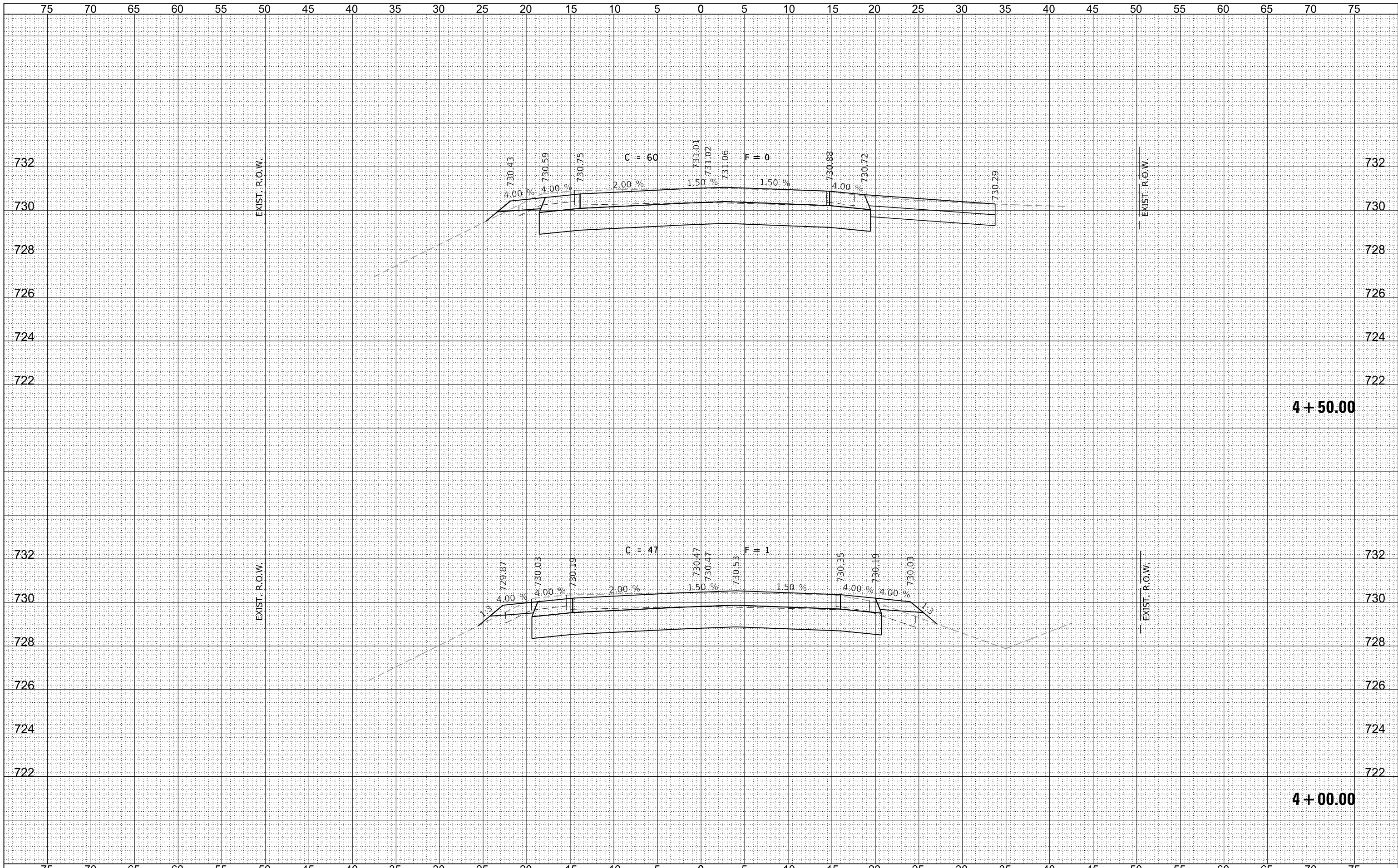
DATE	
BY	
ORIGINAL SURVEY	
NOTE BOOK NO.	
SURVEYED	
PLOTTED	
TEMPLATE	
AREAS CHECKED	



FILE NAME = 200198-sh1-12-xssheets-PCC.dgn	USER NAME = rpkarsk	DESIGNED - R.P.P.	REVISIED -	STATE OF ILLINOIS DeWITT COUNTY HIGHWAY DEPARTMENT	STATION CROSS SECTIONS			C.H.	SECTION	COUNTY	TOTAL SHEETS	SHEET NO.
HAMPTON, LENZINI AND RENWICK, INC. 3885 STEVENSON DRIVE, SUITE 201 SPRINGFIELD, ILLINOIS 62703 ILLINOIS PROFESSIONAL DESIGN FIRM L/S / PE / SE CORP. 184.009958	PLOT SCALE = \$S\$CALES	DRAWN - T.W.K.	REVISIED -		1	20-00044-04-R5	DeWITT	62	36			
PLOT DATE = 1/4/2023	DATE - 11/01/2022	CHECKED - S.W.M.	REVISIED -		SCALE: 5H:2V			SHEET NO.	OF SHEETS	STA. 3+50.00 TO STA. 3+65.00	CONTRACT NO. 91604	
		REVISIED -									ILLINOIS FED. AID PROJECT	

DATE	
BY	
SURVEYED	
PLOTTED	
TEMPLATE	
AREAS	
CHECKED	
FINAL SURVEY	
NOTE BOOK	
NO.	

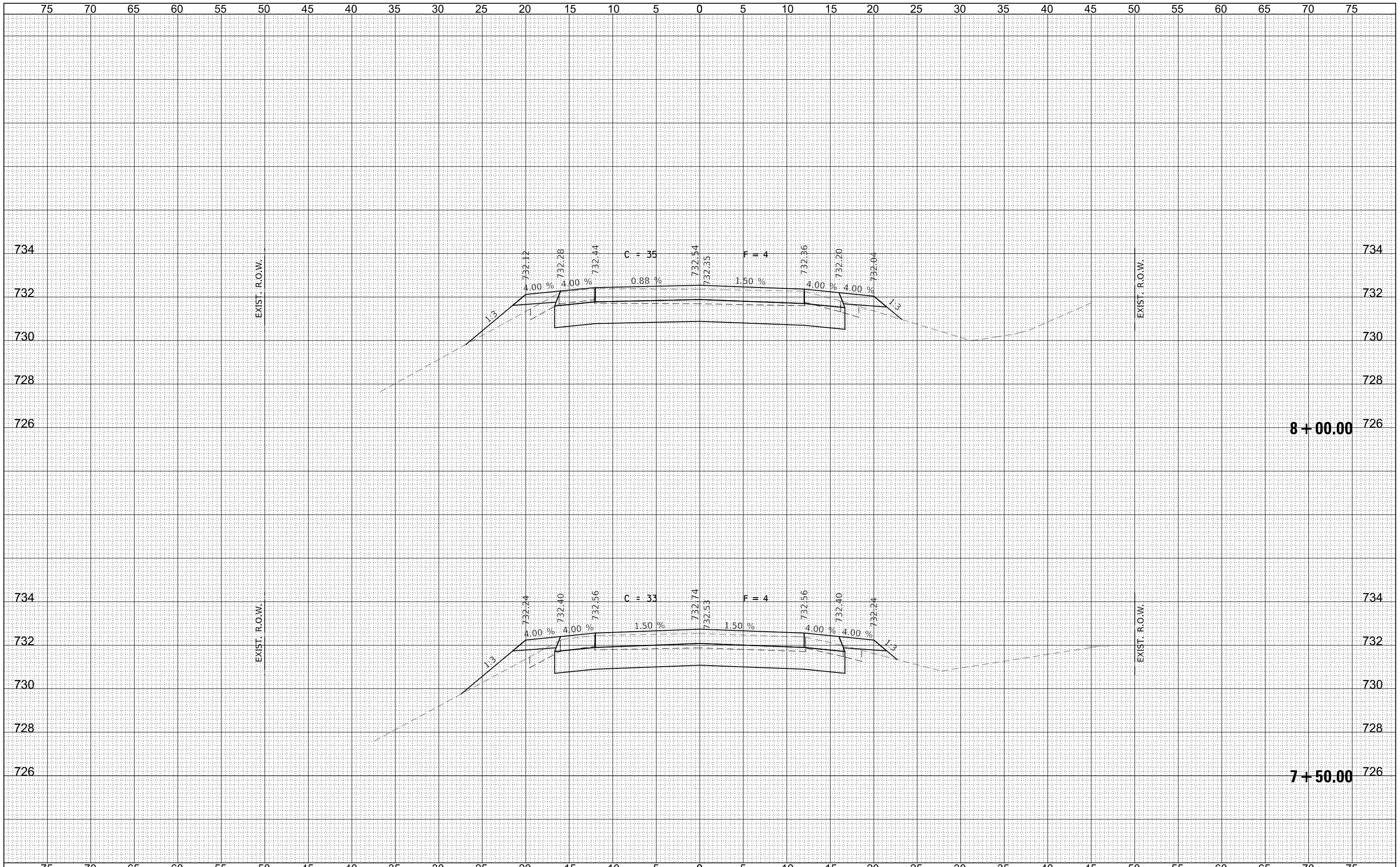
DATE	
BY	
SURVEYED	
PLOTTED	
TEMPLATE	
AREAS	
CHECKED	
ORIGINAL SURVEY	
NOTE BOOK	
NO.	



FILE NAME = 200198-sh1-12-xssheets-PCC.dgn	USER NAME = rpkarslc	DESIGNED - R.P.P.	REVISIONS	STATE OF ILLINOIS DeWITT COUNTY HIGHWAY DEPARTMENT	STATION CROSS SECTIONS			C.H.	SECTION	COUNTY	TOTAL SHEETS	SHEET NO.
HAMPTON, LENZINI AND RENWICK, INC.		DRAWN - T.W.K.	REVISIONS		1	20-00044-04-R5	DeWITT	62	37			
3885 STEVENSON DRIVE, SUITE 201 SPRINGFIELD, ILLINOIS 62703 ILLINOIS PROFESSIONAL DESIGN FIRM L.S. / P.E. / S.E. CORP. 184-000958		CHECKED - S.W.M.	REVISIONS		CONTRACT NO. 91604							
		DATE - 11/01/2022	REVISIONS		SCALE: 5H:2V	SHEET NO.	OF SHEETS	STA. 4+00.00 TO STA. 4+50.00	ILLINOIS FED. AID PROJECT			

DATE	
BY	
FINISHED SURVEY	
PLOTTED	
TEMPLATE	
NOTE BOOK	
AREAS CHECKED	
NO.	

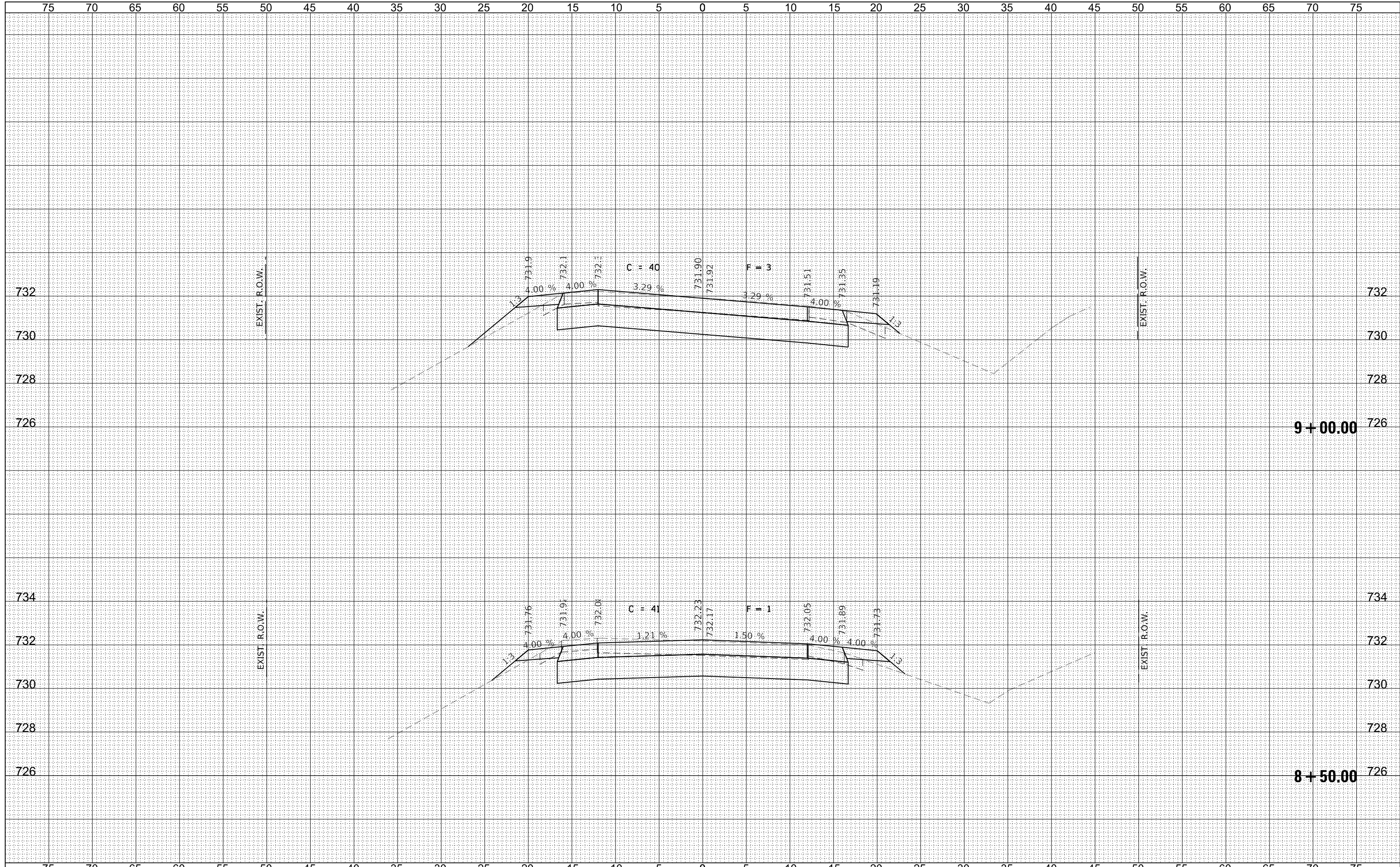
DATE	
BY	
ORIGINAL SURVEY	
PLOTTED	
TEMPLATE	
AREAS CHECKED	
NO.	



FILE NAME = 200198-sh12-xssheets-PCC.dgn	USER NAME = rpkarsic	DESIGNED - R.P.P.	REVISD -	STATE OF ILLINOIS DeWITT COUNTY HIGHWAY DEPARTMENT	STATION CROSS SECTIONS			C.H.	SECTION	COUNTY	TOTAL SHEETS	SHEET NO.
HAMPTON, LENZINI AND RENWICK, INC.	DRAWN - T.W.K.	REVISD -	1					20-00044-04-R5	DeWITT	62	41	
3885 STEVENSON DRIVE, SUITE 201 SPRINGFIELD, ILLINOIS 62703 ILLINOIS PROFESSIONAL DESIGN FIRM L3 / PE / SE CORP. 184.009958	PLOT SCALE = \$SCALES	CHECKED - S.W.M.	REVISD -		SCALE: 5H:2V	SHEET NO.	OF SHEETS	STA. 7+50.00 TO STA. 8+00.00	CONTRACT NO. 91604			
	PLOT DATE = 1/4/2023	DATE - 11/01/2022	REVISD -					ILLINOIS FED. AID PROJECT				

FINAL SURVEY	SURVEYED	DATE
NOTE BOOK	PLOTTED	
NO.	TEMPLATE	
	AREAS	
	CHECKED	

ORIGINAL SURVEY	SURVEYED	DATE
NOTE BOOK	PLOTTED	
NO.	TEMPLATE	
	AREAS	
	CHECKED	



FILE NAME = 200198-sh12-xssheets-PCC.dgn
DESIGNED - R.P.P.
DRAWN - T.W.K.
CHECKED - S.W.M.
DATE - 11/01/2022

USER NAME = rptcarstc
PLOT SCALE = \$Scales\$
PLOT DATE = 1/4/2023

DESIGNED - R.P.P.
DRAWN - T.W.K.
CHECKED - S.W.M.
DATE - 11/01/2022

REVISED -
REVISED -
REVISED -
REVISED -

STATE OF ILLINOIS
DeWITT COUNTY HIGHWAY DEPARTMENT

STATION CROSS SECTIONS

SCALE: 5H:2V

SHEET NO. OF SHEETS STA. 8+50.00 TO STA. 9+00.00

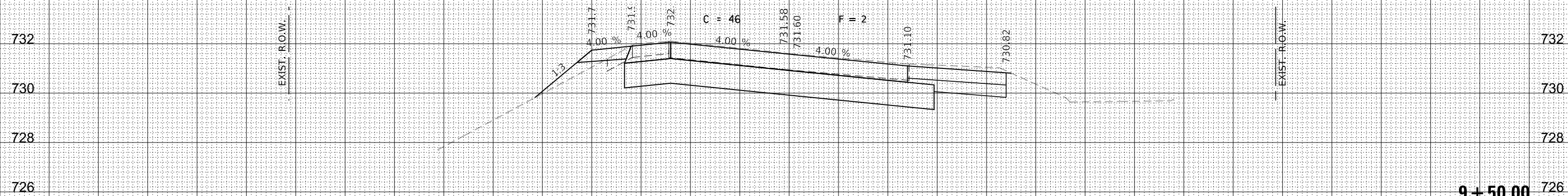
C.H.	SECTION	COUNTY	TOTAL SHEETS	SHEET NO.
1	20-00044-04-R5	DeWITT	62	42
CONTRACT NO. 91604				
ILLINOIS FED. AID PROJECT				



HAMPTON, LENZINI AND RENWICK, INC.
3885 STEVENSON DRIVE, SUITE 201
SPRINGFIELD, ILLINOIS 62703
ILLINOIS PROFESSIONAL DESIGN FIRM
LS / PE / SE CORP. 184.009958

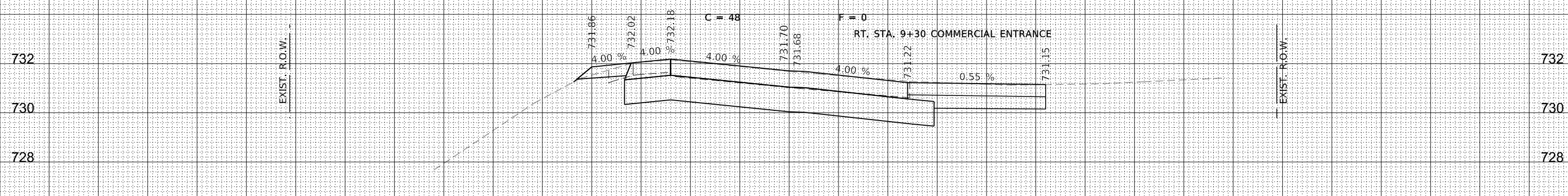
75 70 65 60 55 50 45 40 35 30 25 20 15 10 5 0 5 10 15 20 25 30 35 40 45 50 55 60 65 70 75

FINAL SURVEY NO.	SURVEYED PLOTTED	DATE
NOTE BOOK	TEMPLATE	
	AREAS CHECKED	



9 + 50.00 726

ORIGINAL SURVEY NO.	SURVEYED PLOTTED	DATE
NOTE BOOK	TEMPLATE	
	AREAS CHECKED	



9 + 31.00 726

FILE NAME = 200198-sh1-12-xssheets-PCC.dgn
HAMPTON, LENZINI AND RENWICK, INC.
 3885 STEVENSON DRIVE, SUITE 201
 SPRINGFIELD, ILLINOIS 62703
 ILLINOIS PROFESSIONAL DESIGN FIRM
 LS / PE / SE CORP. 184.009858

USER NAME = rplcarstc
 PLOT SCALE = \$\$CALE\$
 PLOT DATE = 1/4/2023

DESIGNED - R.P.P.
 DRAWN - T.W.K.
 CHECKED - S.W.M.
 DATE - 11/01/2022

REVISED -
 REVISED -
 REVISED -
 REVISED -

STATE OF ILLINOIS
 DeWITT COUNTY HIGHWAY DEPARTMENT

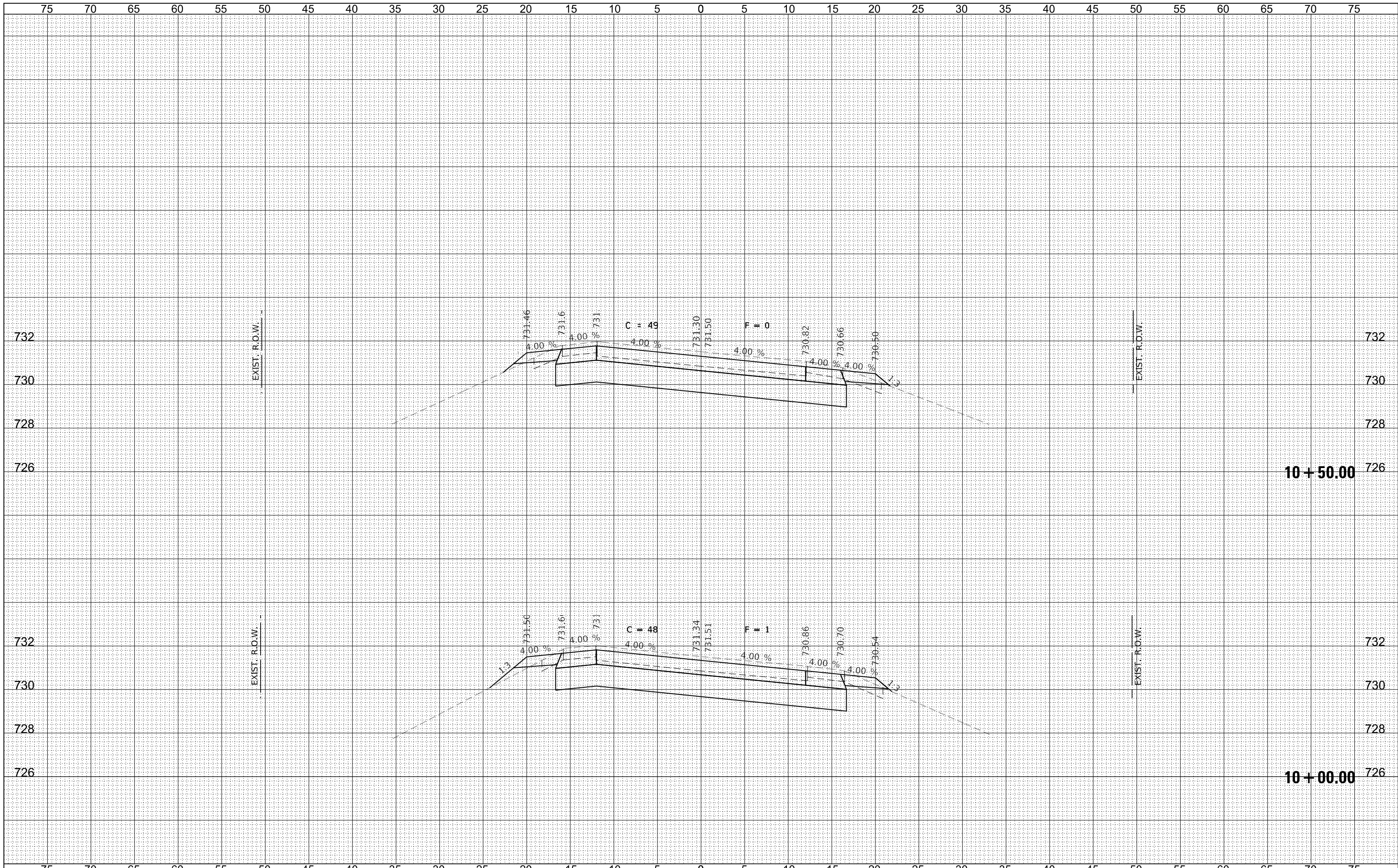
STATION CROSS SECTIONS

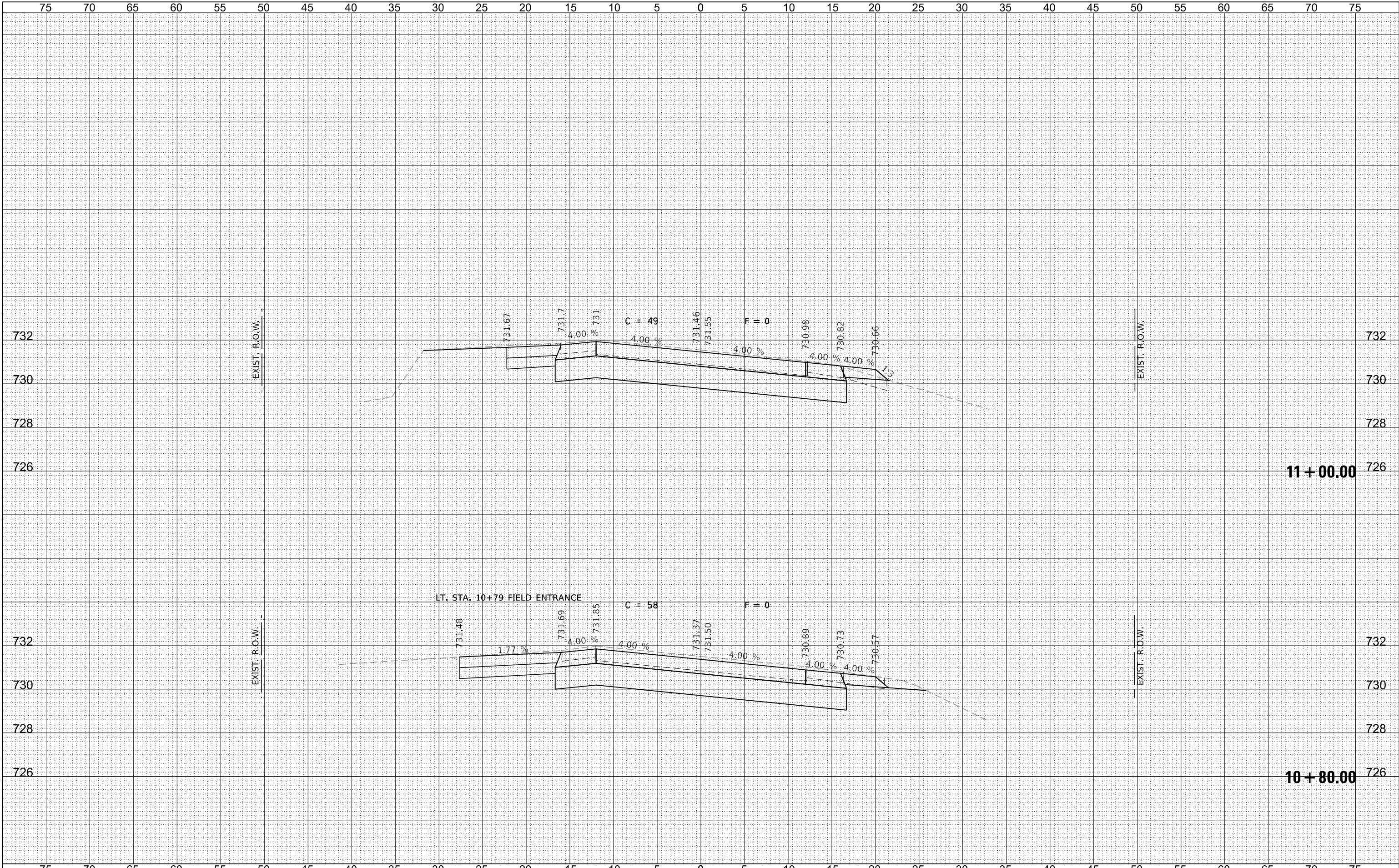
SCALE: 5H:2V SHEET NO. OF SHEETS STA. 9+31.00 TO STA. 9+50.00

C.H.	SECTION	COUNTY	TOTAL SHEETS	SHEET NO.
1	20-00044-04-R5	DeWITT	62	43
CONTRACT NO. 91604				
ILLINOIS FED. AID PROJECT				

FINAL SURVEY	SURVEYED	BY	DATE
NOTE BOOK	PLOTTED		
NO.	TEMPLATE		
	AREAS CHECKED		

ORIGINAL SURVEY	SURVEYED	BY	DATE
NOTE BOOK	PLOTTED		
NO.	TEMPLATE		
	AREAS CHECKED		





DATE
BY
NO.
AREAS CHECKED
TEMPLATES
PLOTTED
SURVEYED
NOTE BOOK
FINAL SURVEY

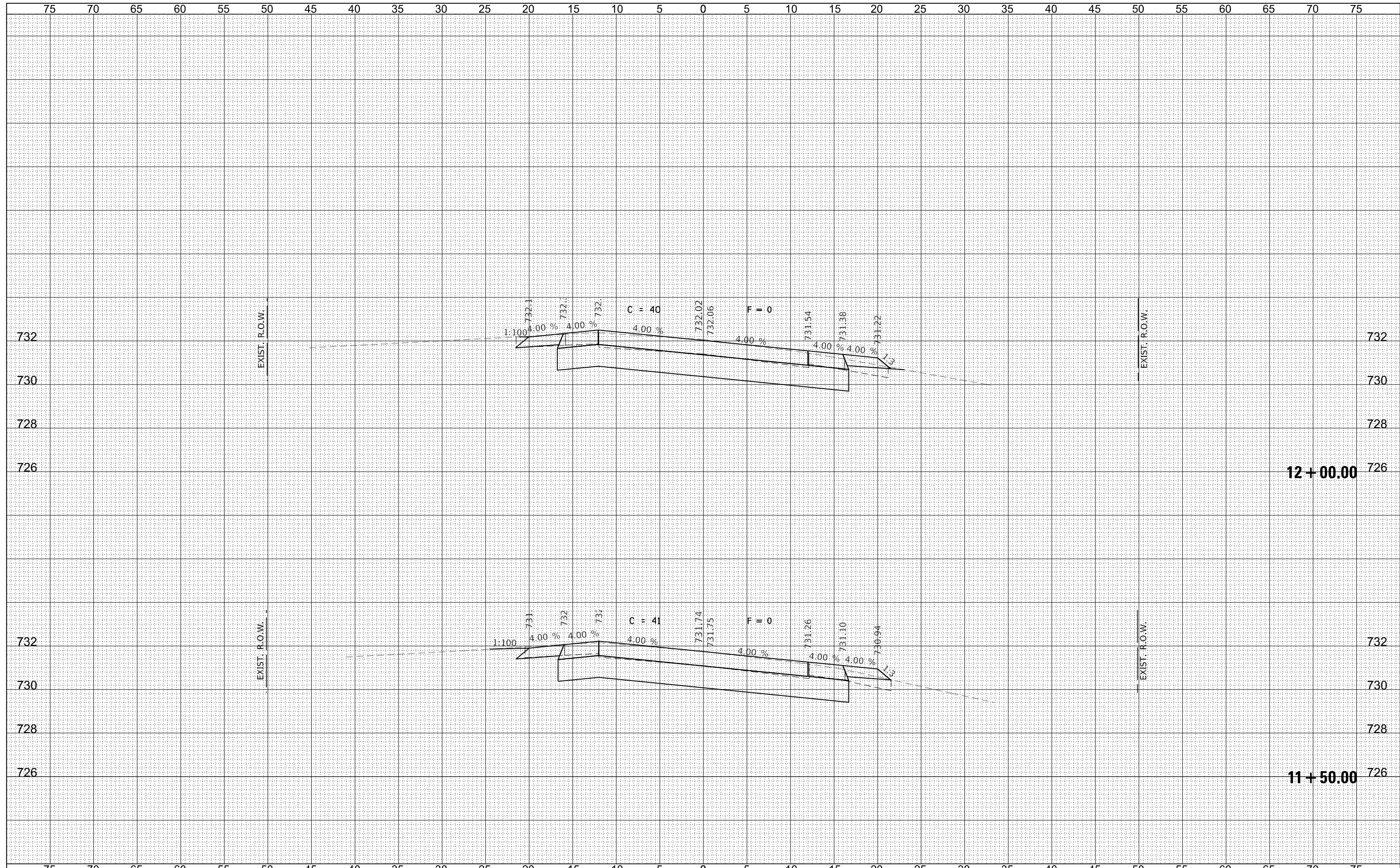
DATE
BY
NO.
AREAS CHECKED
TEMPLATES
PLOTTED
SURVEYED
NOTE BOOK
ORIGINAL SURVEY

FILE NAME = 200198-sh12-xssheets-PCC.dgn DESIGNED - R.P.P. DRAWN - T.W.K. CHECKED - S.W.M. DATE - 11/01/2022	USER NAME = rptkarstc PLOT SCALE = \$SCALE\$ PLOT DATE = 1/4/2023	REVISIONS REVISED - REVISED - REVISED - REVISED -	STATE OF ILLINOIS DeWITT COUNTY HIGHWAY DEPARTMENT		STATION CROSS SECTIONS SCALE: 5H:2V SHEET NO. OF SHEETS STA. 10+80.00 TO STA. 11+00.00		COUNTY DeWITT CONTRACT NO. 91604	
		HAMILTON, LENZINI AND RENWICK, INC. 3885 STEVENSON DRIVE, SUITE 201 SPRINGFIELD, ILLINOIS 62703 ILLINOIS PROFESSIONAL DESIGN FIRM LS / PE / SE CORP. 184.009958			C.H. SECTION 1 20-00044-04-R5	COUNTY DeWITT	TOTAL SHEETS 62	SHEET NO. 45



FINAL SURVEY NO.	SURVEYED PLOTTED	BY	DATE
	NOTE BOOK		
	AREAS CHECKED		

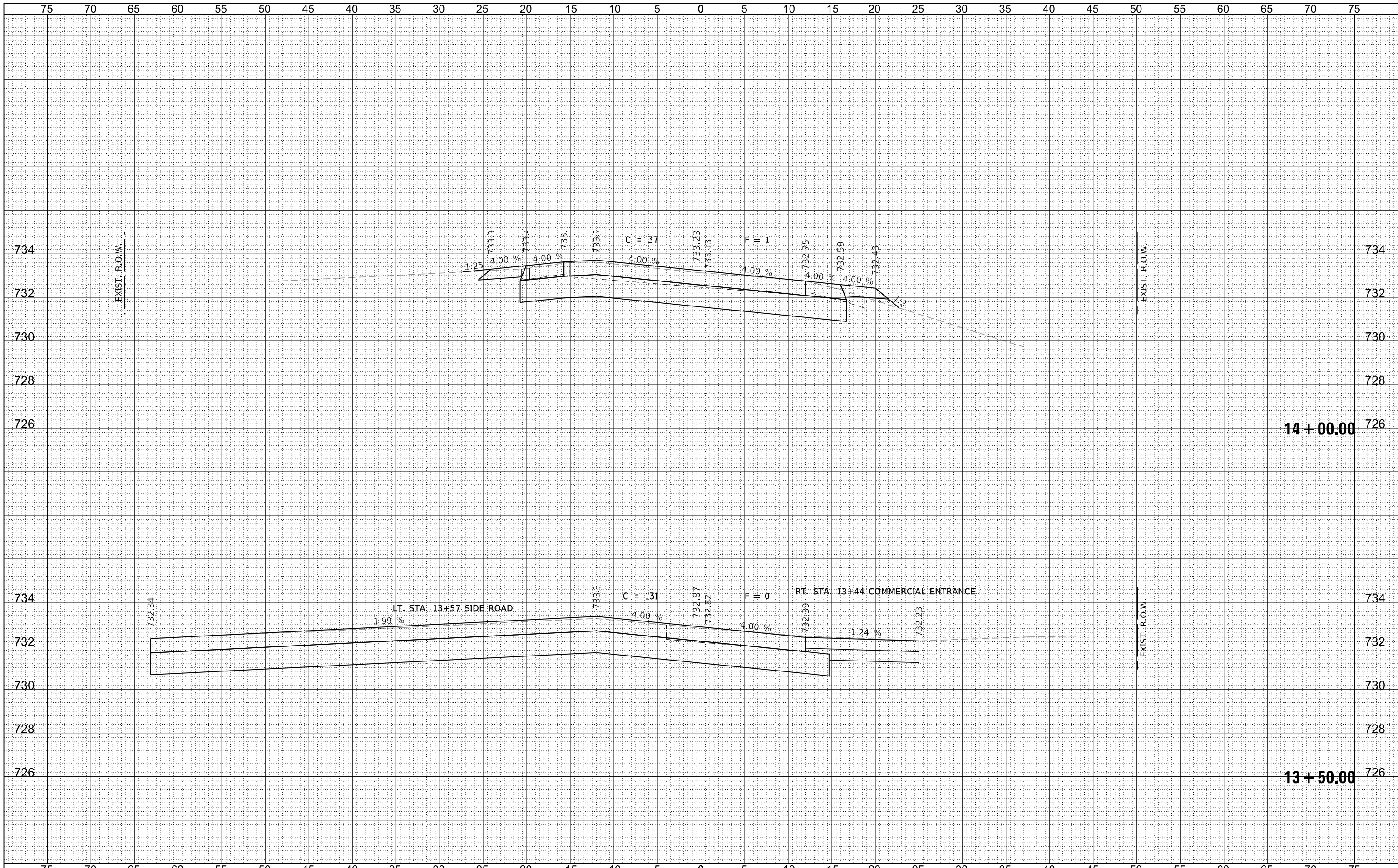
ORIGINAL SURVEY NO.	SURVEYED PLOTTED	BY	DATE
	NOTE BOOK		
	AREAS CHECKED		



FILE NAME = 200198-sh1-12-xssheets-PCC.dgn	USER NAME = rpkcarstc	DESIGNED - R.P.P.	REVISED -	STATE OF ILLINOIS DeWITT COUNTY HIGHWAY DEPARTMENT	STATION CROSS SECTIONS			C.H.	SECTION	COUNTY	TOTAL SHEETS	SHEET NO.
HAMPSON, LENZINI AND RENWICK, INC. 3885 STEVENSON DRIVE, SUITE 201 SPRINGFIELD, ILLINOIS 62703 ILLINOIS PROFESSIONAL DESIGN FIRM L5 / PE / SE CORP. 184.009958		DRAWN - T.W.K.	REVISED -		1	20-00044-04-R5	DeWITT	62	46			
PLOT SCALE = \$Scales	CHECKED - S.W.M.	REVISED -	SCALE: 5H:2V		SHEET NO.	OF	SHEETS	STA. 11+50.00 TO STA. 12+00.00	ILLINOIS	FED. AID PROJECT		
PLOT DATE = 1/4/2023	DATE - 11/01/2022	REVISED -	CONTRACT NO. 91604									

DATE	
BY	
FINISHED SURVEY	
PLOTTED	
TEMPLATE	
NOTE BOOK	
AREAS CHECKED	
NO.	

DATE	
BY	
ORIGINAL SURVEY	
PLOTTED	
TEMPLATE	
NOTE BOOK	
AREAS CHECKED	
NO.	



FILE NAME = 200198-sh1-12-xssheets-PCC.dgn
 USER NAME = rpkarsic
 DESIGNED - R,P,P.
 DRAWN - T,W,K.
 CHECKED - S,W,M.
 DATE - 11/01/2022
 PLOT SCALE = \$SCALE\$
 PLOT DATE = 1/4/2023

DESIGNED - R,P,P.
 DRAWN - T,W,K.
 CHECKED - S,W,M.
 DATE - 11/01/2022

REVISÉ -
 REVISÉ -
 REVISÉ -
 REVISÉ -

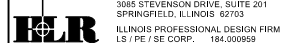
STATE OF ILLINOIS
 DeWITT COUNTY HIGHWAY DEPARTMENT

STATION CROSS SECTIONS

SCALE: 5H:2V SHEET NO. OF SHEETS STA. 13+50.00 TO STA. 14+00.00

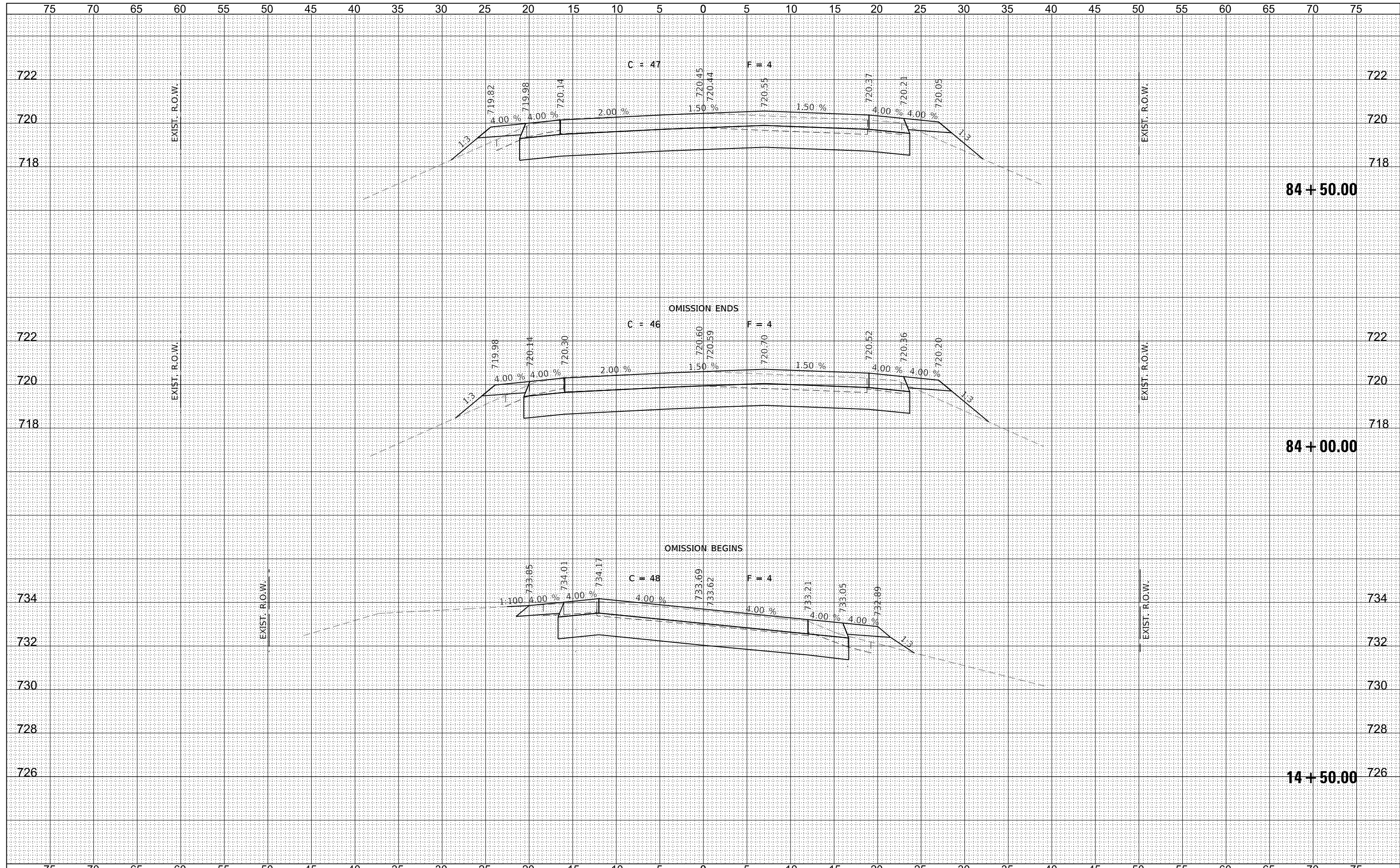
C.H.	SECTION	COUNTY	TOTAL SHEETS	SHEET NO.
1	20-00044-04-R5	DeWITT	62	48

CONTRACT NO. 91604
 ILLINOIS FED. AID PROJECT



DATE	
BY	
ORIGINAL SURVEY	
SURVEYED	
PLOTTED	
TEMPLATE	
AREAS	
CHECKED	
NO.	

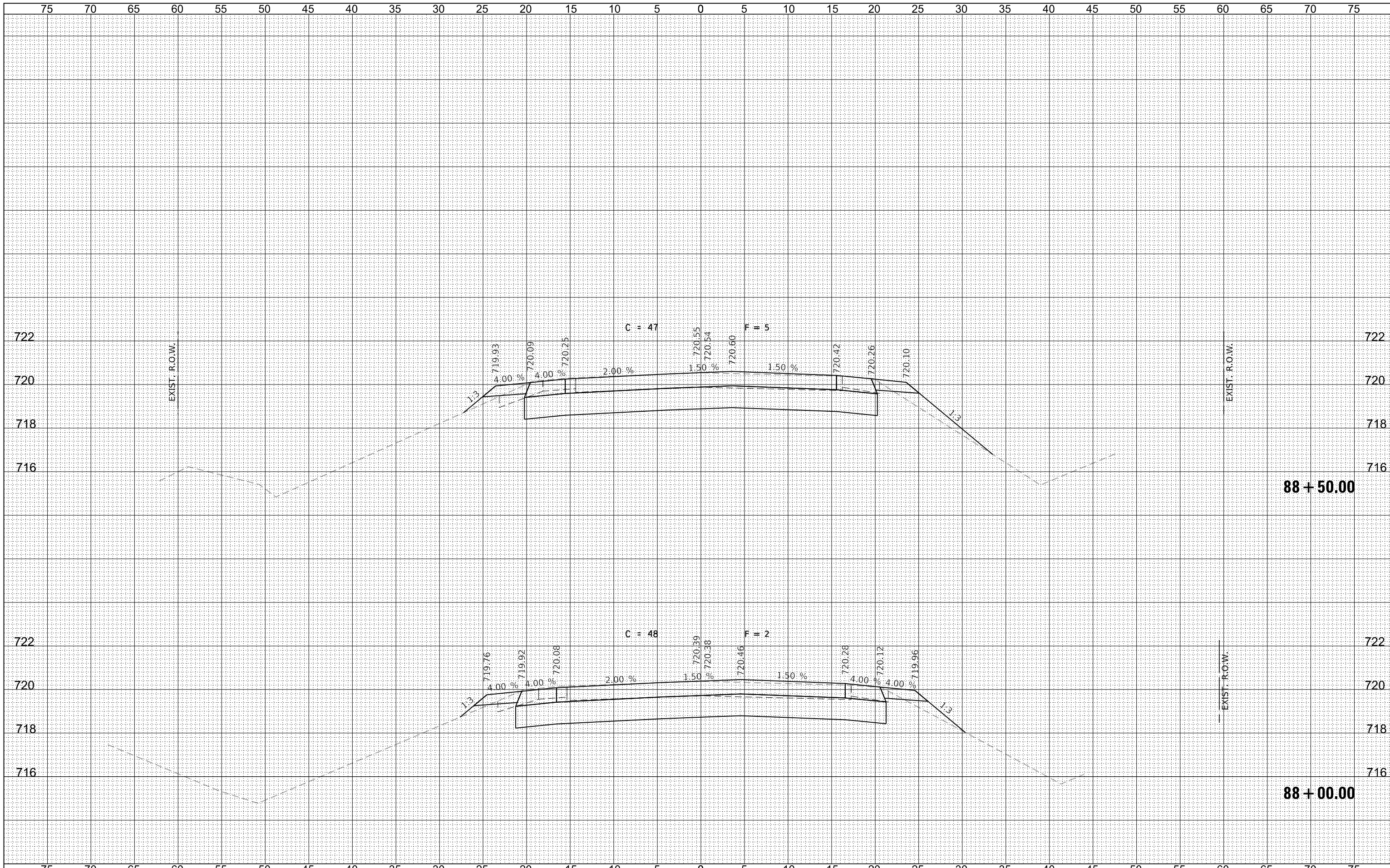
DATE	
BY	
ORIGINAL SURVEY	
SURVEYED	
PLOTTED	
TEMPLATE	
AREAS	
CHECKED	
NO.	



FILE NAME = 200198-sh12-xssheets-PCC.dgn	USER NAME = rpkarsk	DESIGNED - R.P.P.	REVISED -	STATE OF ILLINOIS DeWITT COUNTY HIGHWAY DEPARTMENT	STATION CROSS SECTIONS			C.H.	SECTION	COUNTY	TOTAL SHEETS	SHEET NO.	
HAMPTON, LENZINI AND RENWICK, INC. 3885 STEVENSON DRIVE, SUITE 201 SPRINGFIELD, ILLINOIS 62703 ILLINOIS PROFESSIONAL DESIGN FIRM L/S / PE / SE CORP. 184.000958	PLOT SCALE = \$S\$CALES	DRAWN - T.W.K.	REVISED -		1	20-00044-04-R5	DeWITT	62	49				
PLOT DATE = 1/4/2023	DATE - 11/01/2022	CHECKED - S.W.M.	REVISED -		SCALE: 5H:2V			SHEET NO. OF SHEETS		STA. 14+50.00 TO STA. 84+50.00		CONTRACT NO. 91604	
		REVISOR -	REVISED -		ILLINOIS		FED. AID PROJECT						

BY	DATE
FINISHED SURVEY	SURVEYED
NOTE BOOK	PLOTTED
NO.	AREAS CHECKED

BY	DATE
ORIGINAL SURVEY	SURVEYED
NOTE BOOK	PLOTTED
NO.	AREAS CHECKED



FILE NAME = 200198-sh12-xssheets-PCC.dgn
 HAMPSON, LENZINI AND RENWICK, INC.
 3885 STEVENSON DRIVE, SUITE 201
 SPRINGFIELD, ILLINOIS 62703
 ILLINOIS PROFESSIONAL DESIGN FIRM
 I/S / PE / SE CORP. 184.000958

USER NAME = rplcarst
 DESIGNED - R.P.P.
 DRAWN - T.W.K.
 CHECKED - S.W.M.
 DATE - 11/01/2022
 PLOT SCALE = \$Scales\$
 PLOT DATE = 1/4/2023

REVISER -
 REVISER -
 REVISER -
 REVISER -

STATE OF ILLINOIS
 DeWITT COUNTY HIGHWAY DEPARTMENT

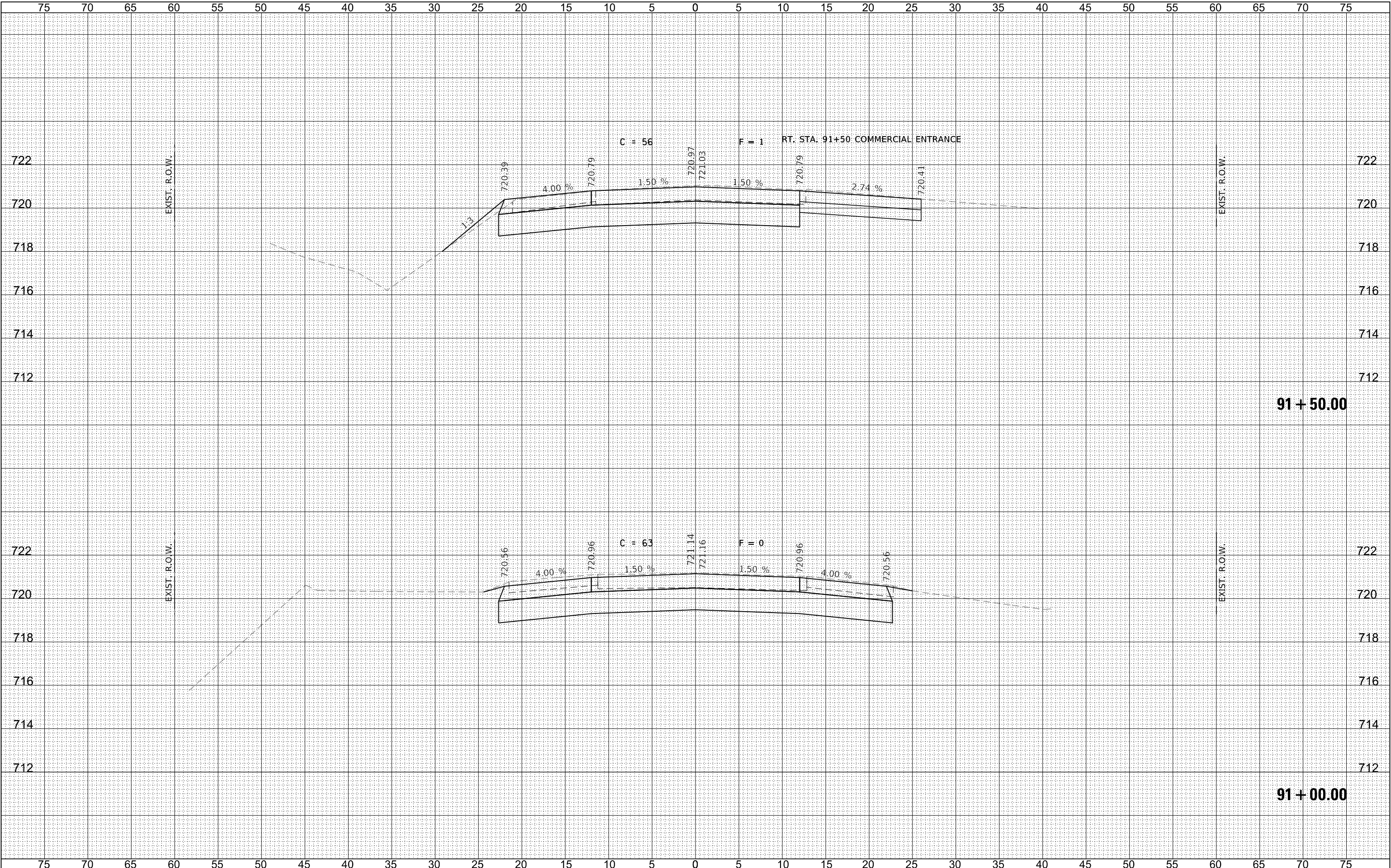
STATION CROSS SECTIONS

SCALE: 5H:2V SHEET NO. OF SHEETS STA. 88+00.00 TO STA. 88+50.00

C.H.	SECTION	COUNTY	TOTAL SHEETS	SHEET NO.
1	20-00044-04-R5	DeWITT	62	53
CONTRACT NO. 91604				
ILLINOIS FED. AID PROJECT				

DATE	
BY	
FINISH SURVEY	SURVEYED
NOTE BOOK	PLOTTED
NO.	TEMPLE
	AREAS CHECKED

DATE	
BY	
ORIGINAL SURVEY	SURVEYED
NOTE BOOK	PLOTTED
NO.	TEMPLE
	AREAS CHECKED



FILE NAME = 200198-sht-12-xssheets-PCC.dgn
HAMPTON, LENZINI AND RENWICK, INC.
 3885 STEVENSON DRIVE, SUITE 201
 SPRINGFIELD, ILLINOIS 62703
 ILLINOIS PROFESSIONAL DESIGN FIRM
 LS / PE / SE CORP. 184-000958

USER NAME = rpkarslc
 DESIGNED - R.P.P.
 DRAWN - T.W.K.
 CHECKED - S.W.M.
 DATE - 11/01/2022
 PLOT SCALE = \$S\$CALES
 PLOT DATE = 1/4/2023

REVISIONS:
 REVISION NO. | DATE | BY | DESCRIPTION
 1 | | | |
 2 | | | |
 3 | | | |
 4 | | | |

STATE OF ILLINOIS
DeWITT COUNTY HIGHWAY DEPARTMENT

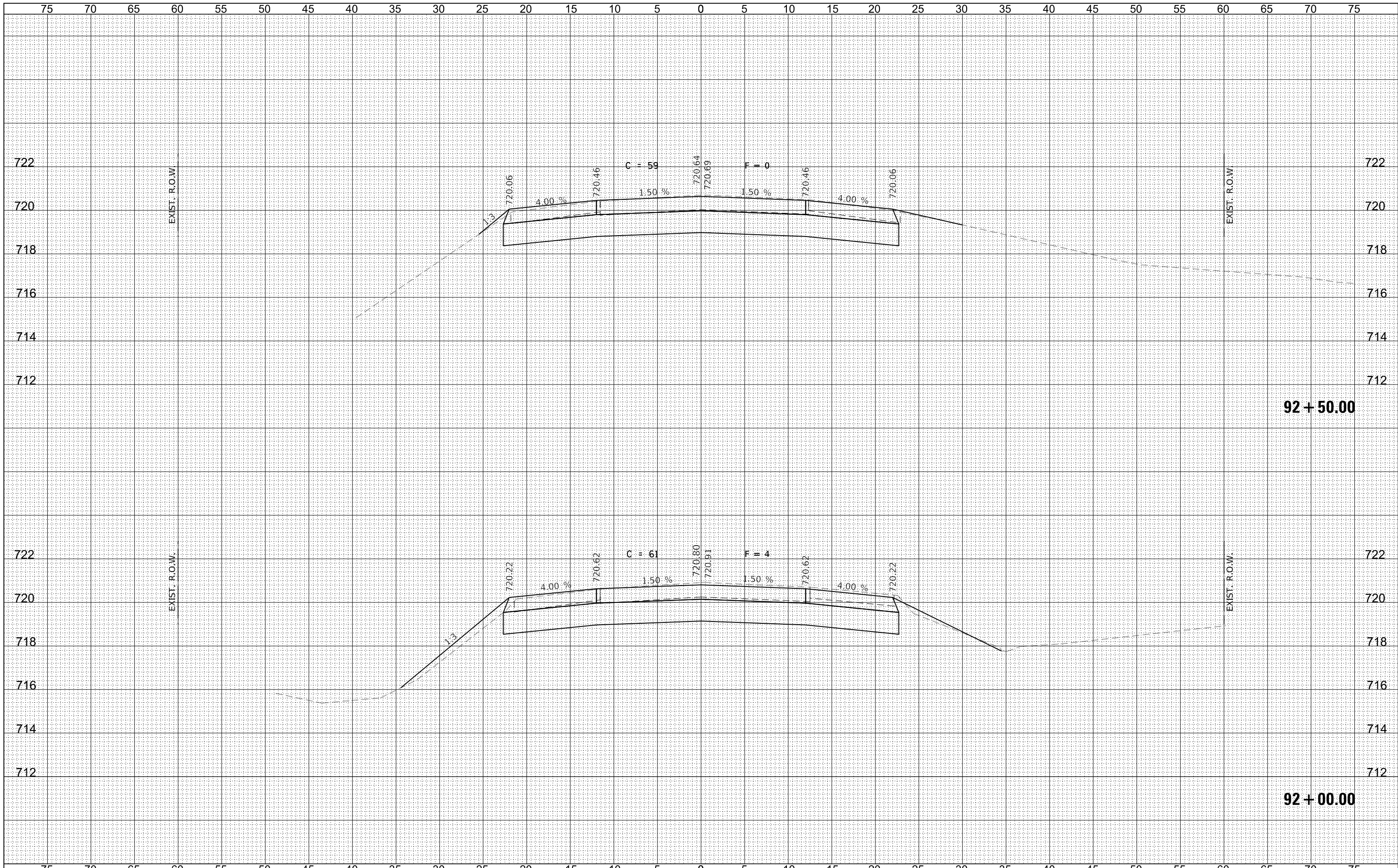
STATION CROSS SECTIONS

SCALE: 5H:2V SHEET NO. OF SHEETS STA. 91+00.00 TO STA. 91+50.00

C.H.	SECTION	COUNTY	TOTAL SHEETS	SHEET NO.
1	20-00044-04-R5	DeWITT	62	57
CONTRACT NO. 91604				
ILLINOIS FED. AID PROJECT				

DATE	
BY	
FINAL SURVEY	
SURVEYED	
NOTE BOOK	
NO.	
PLOTTED	
TEMPLATE	
AREAS	
CHECKED	

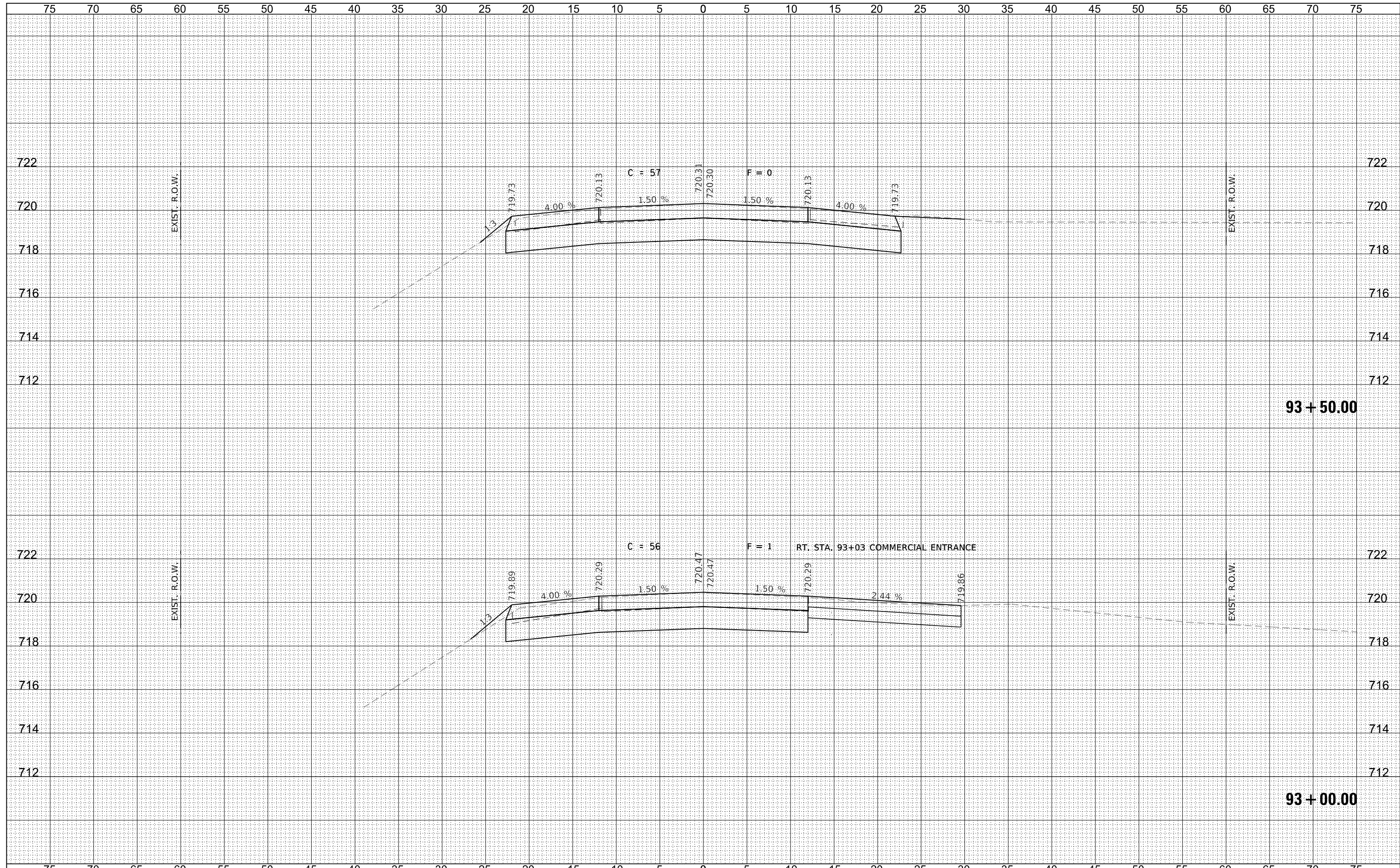
DATE	
BY	
ORIGINAL SURVEY	
SURVEYED	
NOTE BOOK	
NO.	
PLOTTED	
TEMPLATE	
AREAS	
CHECKED	



FILE NAME = 200198-sh1-12-xssheets-PCC.dgn	USER NAME = rpkarst	DESIGNED - R.P.P.	REVISED -	STATE OF ILLINOIS DeWITT COUNTY HIGHWAY DEPARTMENT	STATION CROSS SECTIONS			C.H.	SECTION	COUNTY	TOTAL SHEETS	SHEET NO.
HAMPTON, LENZINI AND RENWICK, INC.		DRAWN - T.W.K.	REVISED -		1	20-00044-04-R5	DeWITT	62	58			
3885 STEVENSON DRIVE, SUITE 201 SPRINGFIELD, ILLINOIS 62703 ILLINOIS PROFESSIONAL DESIGN FIRM L.S. / P.E. / S.E. CORP. 184.000958		CHECKED - S.W.M.	REVISED -		CONTRACT NO. 91604							
		DATE - 11/01/2022	REVISED -		SCALE: 5H:2V	SHEET NO.	OF SHEETS	STA. 92+00.00 TO STA. 92+50.00	ILLINOIS FED. AID PROJECT			

DATE	
BY	
SURVEYED	
PLOTTED	
TEMPLATE	
AREAS	
CHECKED	
FINAL SURVEY	
NOTE BOOK	
NO.	

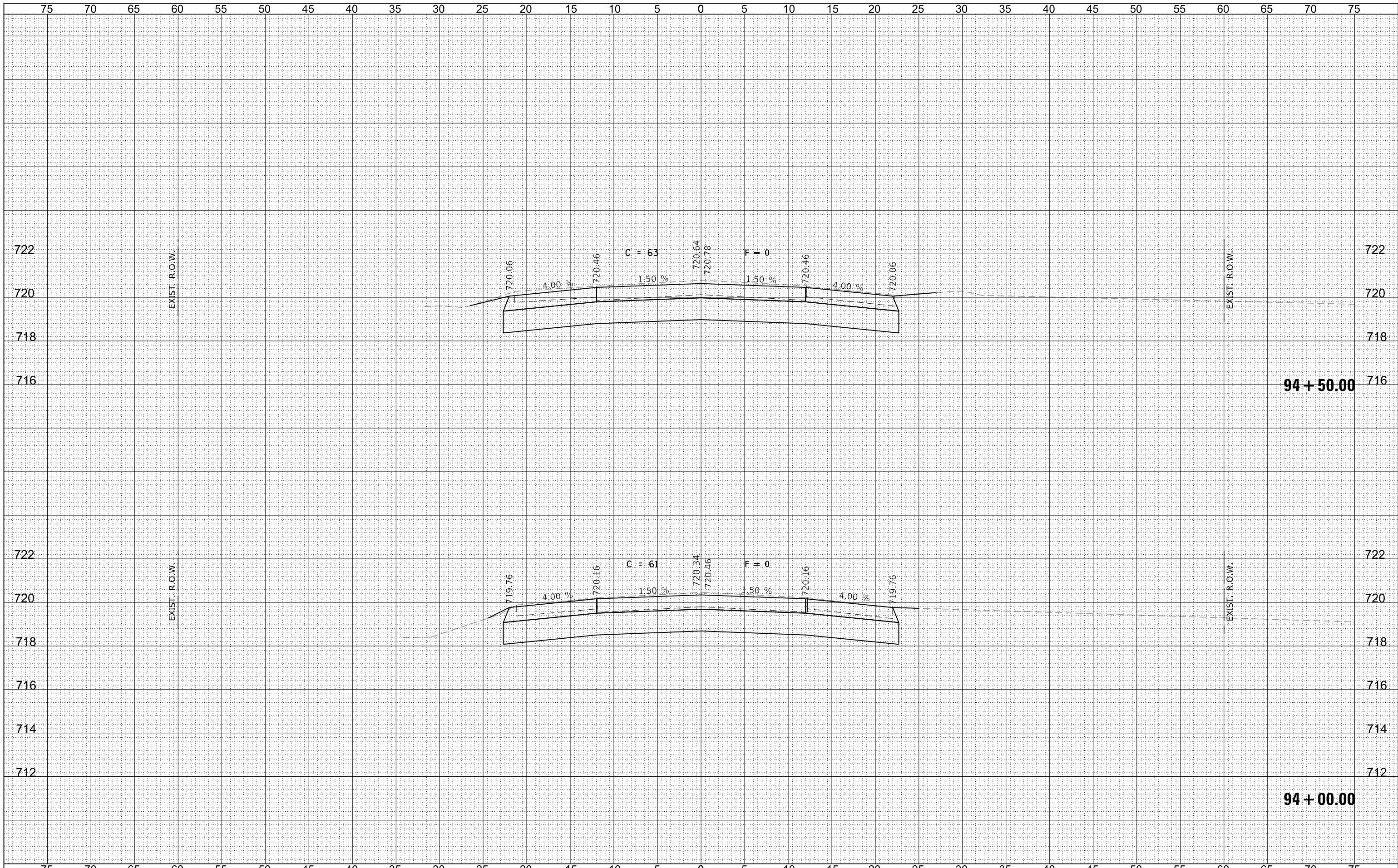
DATE	
BY	
SURVEYED	
PLOTTED	
TEMPLATE	
AREAS	
CHECKED	
ORIGINAL SURVEY	
NOTE BOOK	
NO.	

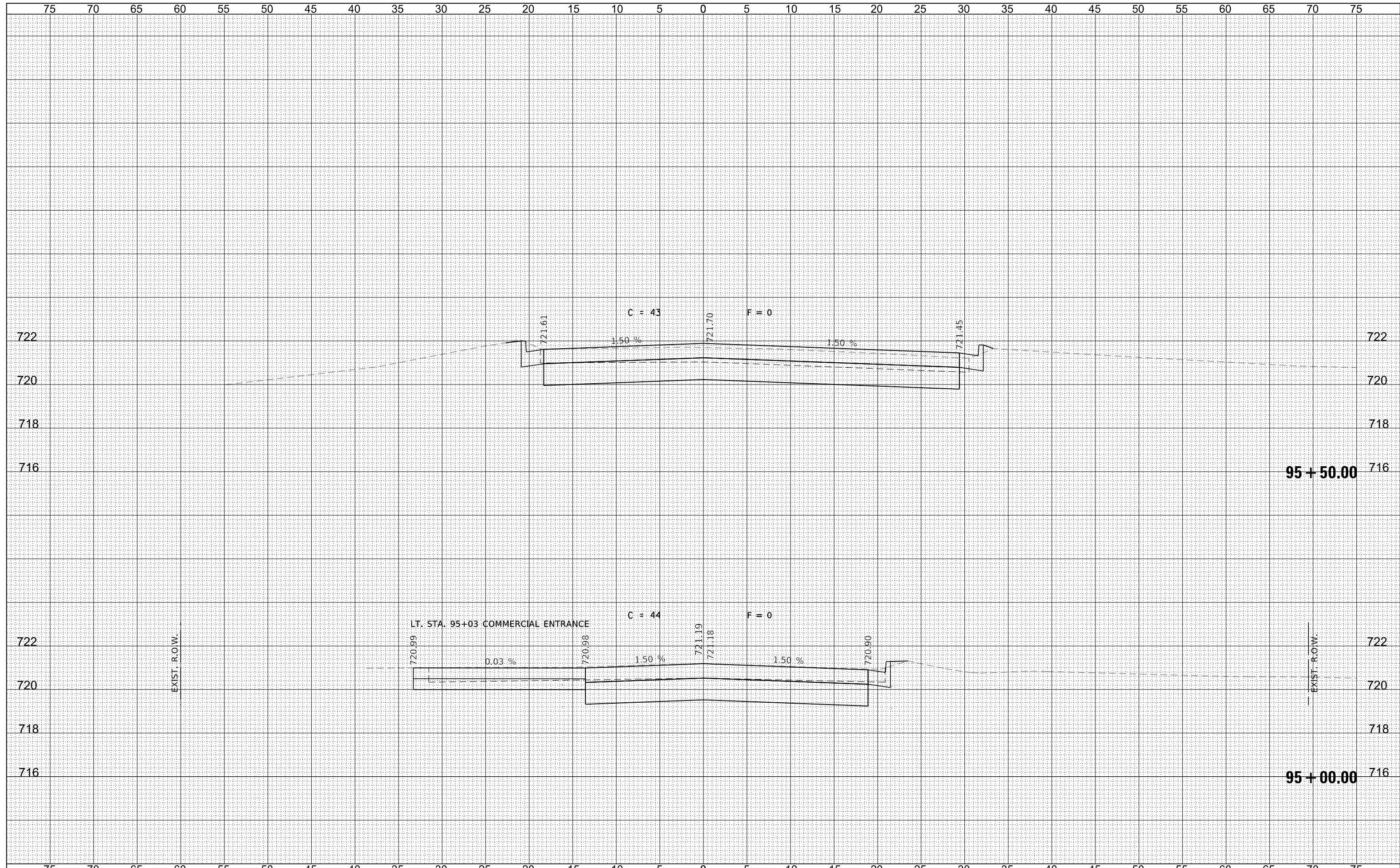


FILE NAME = 200198-sh1-12-xssheets-PCC.dgn	USER NAME = rpkarsk	DESIGNED - R.P.P.	REVISED -	STATE OF ILLINOIS DeWITT COUNTY HIGHWAY DEPARTMENT	STATION CROSS SECTIONS			C.H.	SECTION	COUNTY	TOTAL SHEETS	SHEET NO.
HAMPTON, LENZINI AND RENWICK, INC. 3885 STEVENSON DRIVE, SUITE 201 SPRINGFIELD, ILLINOIS 62703 ILLINOIS PROFESSIONAL DESIGN FIRM LS / PE / SE CORP. 184.009958	PLOT SCALE = \$SCALES	DRAWN - T.W.K.	REVISED -		1	20-00044-04-R5	DeWITT	62	59			
PLOT DATE = 1/4/2023	DATE = 11/01/2022	CHECKED - S.W.M.	REVISED -		CONTRACT NO. 91604			ILLINOIS FED. AID PROJECT				
		REVISOR -	REVISED -		SCALE: 5H:2V	SHEET NO.	OF	SHEETS	STA. 93+00.00 TO STA. 93+50.00			

DATE	
BY	
FINAL SURVEY	
NOTE BOOK NO.	
SURVEYED	
PLOTTED	
TEMPLATE	
AREAS CHECKED	

DATE	
BY	
ORIGINAL SURVEY	
NOTE BOOK NO.	
SURVEYED	
PLOTTED	
TEMPLATE	
AREAS CHECKED	



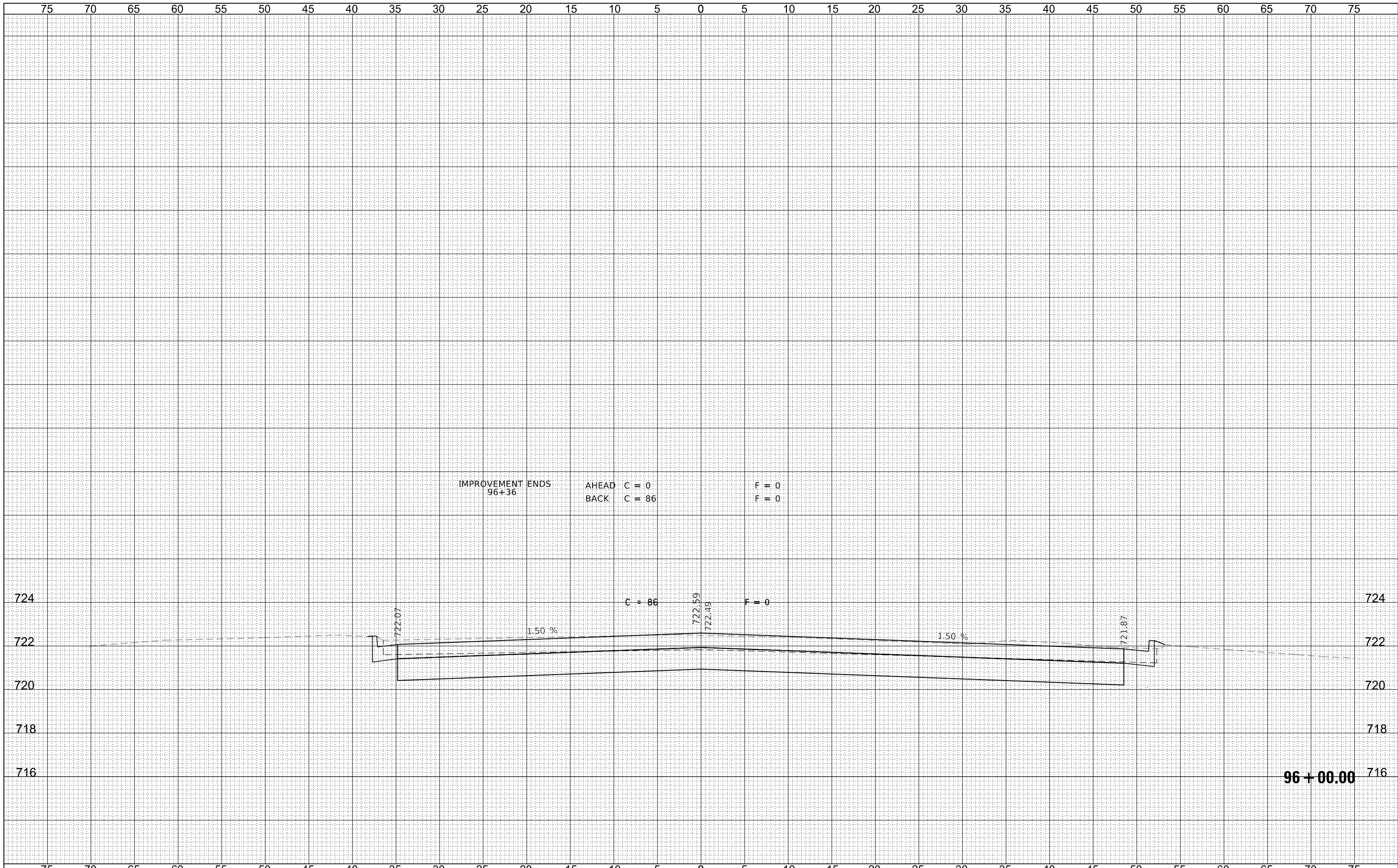


DATE	
BY	
FINAL SURVEY	SURVEYED
NOTE BOOK NO.	PLOTTED
	TEMPLATE
	AREAS CHECKED

DATE	
BY	
ORIGINAL SURVEY	SURVEYED
NOTE BOOK NO.	PLOTTED
	TEMPLATE
	AREAS CHECKED

DATE	
BY	
FINAL SURVEY	SURVEYED
NOTE BOOK	PLOTTED
NO.	TEMPLATE
	AREAS CHECKED
	AREAS CHECKED

DATE	
BY	
ORIGINAL SURVEY	SURVEYED
NOTE BOOK	PLOTTED
NO.	TEMPLATE
	AREAS CHECKED
	AREAS CHECKED



FILE NAME = 200198-sh1-12-xssheets-PCC.dgn	USER NAME = rpkarslc	DESIGNED - R.P.P.	REVISED -	STATE OF ILLINOIS DeWITT COUNTY HIGHWAY DEPARTMENT	STATION CROSS SECTIONS			C.H.	SECTION	COUNTY	TOTAL SHEETS	SHEET NO.
HAMPTON, LENZINI AND RENWICK, INC. 3885 STEVENSON DRIVE, SUITE 201 SPRINGFIELD, ILLINOIS 62703 ILLINOIS PROFESSIONAL DESIGN FIRM L/S / PE / SE CORP. 184-009958	DRAWN - T.W.K.	REVISED -	1					20-00044-04-R5	DeWITT	62	62	
PLOT SCALE = \$SCALES	CHECKED - S.W.M.	REVISED -	CONTRACT NO. 91604									
PLOT DATE = 1/4/2023	DATE - 11/01/2022	REVISED -	SCALE: 5H:2V		SHEET NO.	OF SHEETS	STA. 96+00.00 TO STA. 96+00.00	ILLINOIS FED. AID PROJECT				