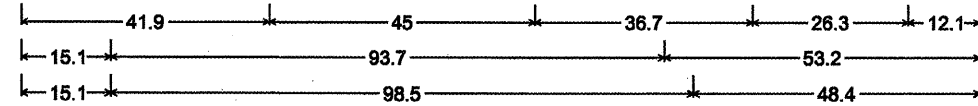
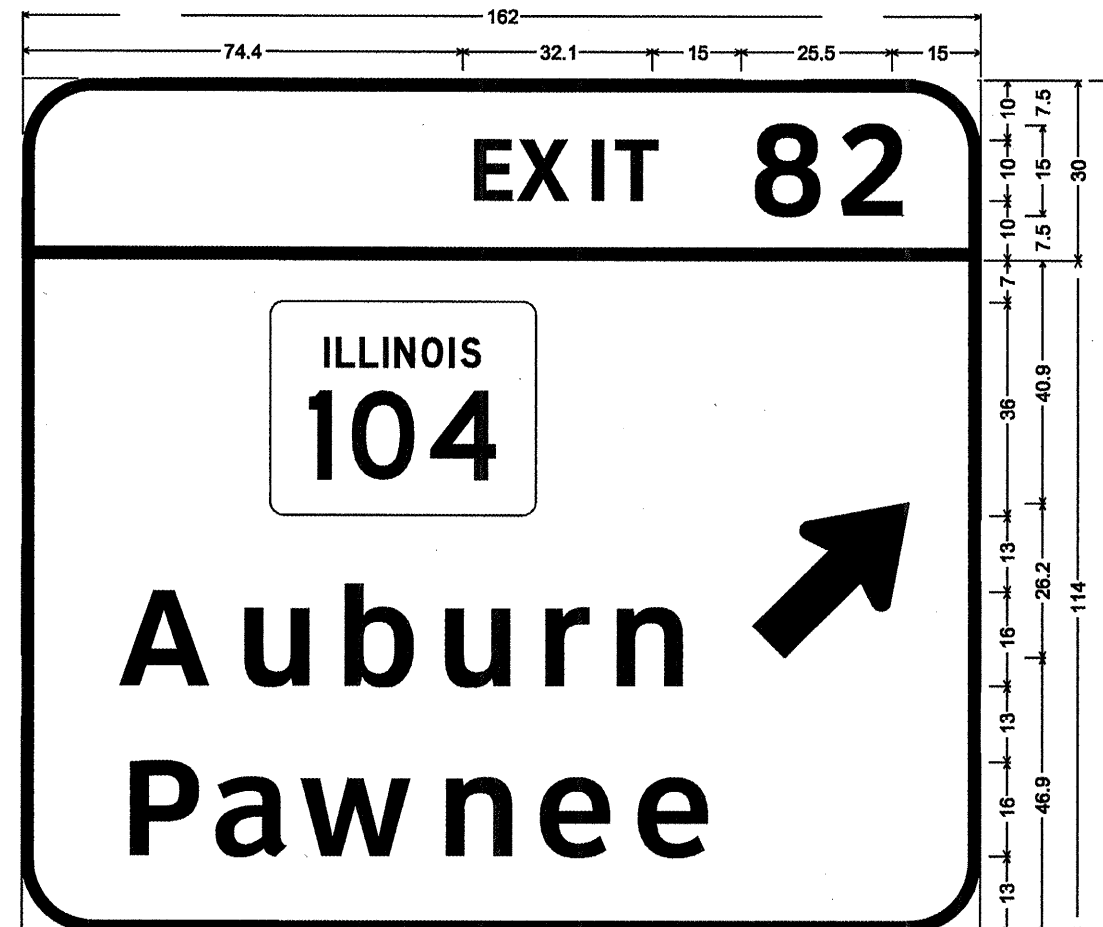
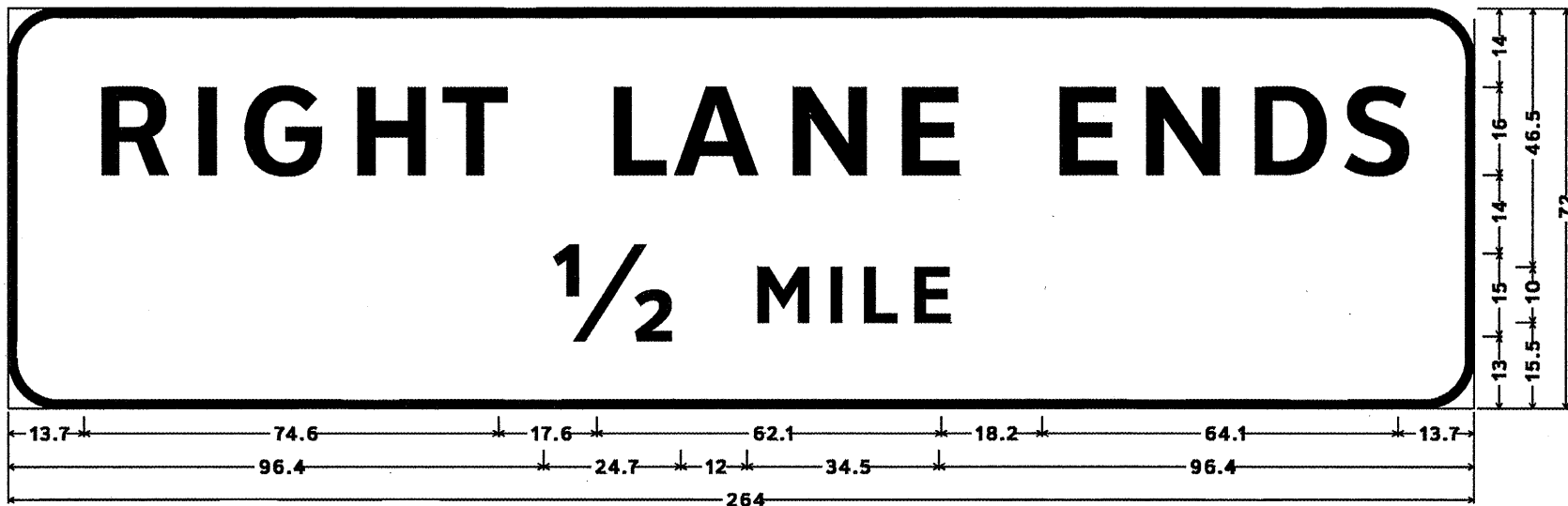


12.0" Radius, 2.0" Border, White on Green;  
 [EXIT 80] ClearviewHwy-5-W;  
 12.0" Radius, 2.0" Border, White on Green;  
 [Divernon] ClearviewHwy-5-W; [1 1/2 MILES] ClearviewHwy-5-W;



Use type ZZ Sheeting;  
 12.0" Radius, 2.0" Border, White on Green;  
 [EXIT 82] ClearviewHwy-5-W;  
 12.0" Radius, 2.0" Border, White on Green;  
 [Auburn] ClearviewHwy-5-W; [Pawnee] ClearviewHwy-5-W;  
 Standard Arrow Custom 33.4" X 20.3" 45°;



9.0" Radius, 1.5" Border, Black on Yellow;  
 [RIGHT LANE ENDS] ClearviewHwy-5-W; [1/2 MILE] ClearviewHwy-5-W;

STRUCTURE # 6S084I055L082.1

FILE NAME *	USER NAME *	DESIGNED -	REVISED -
		CHECKED -	REVISED -
		DRAWN -	REVISED -
		CHECKED -	REVISED -

STATE OF ILLINOIS  
 DEPARTMENT OF TRANSPORTATION

F.A. RTE.:	SECTION	COUNTY	TOTAL SHEETS	SHEET NO.
Various	D-6 OVD SIN STR REPL II-II	Logan/Sangamon	29	21
			CONTRACT NO. 46134	
ILLINOIS FED. AID PROJECT				