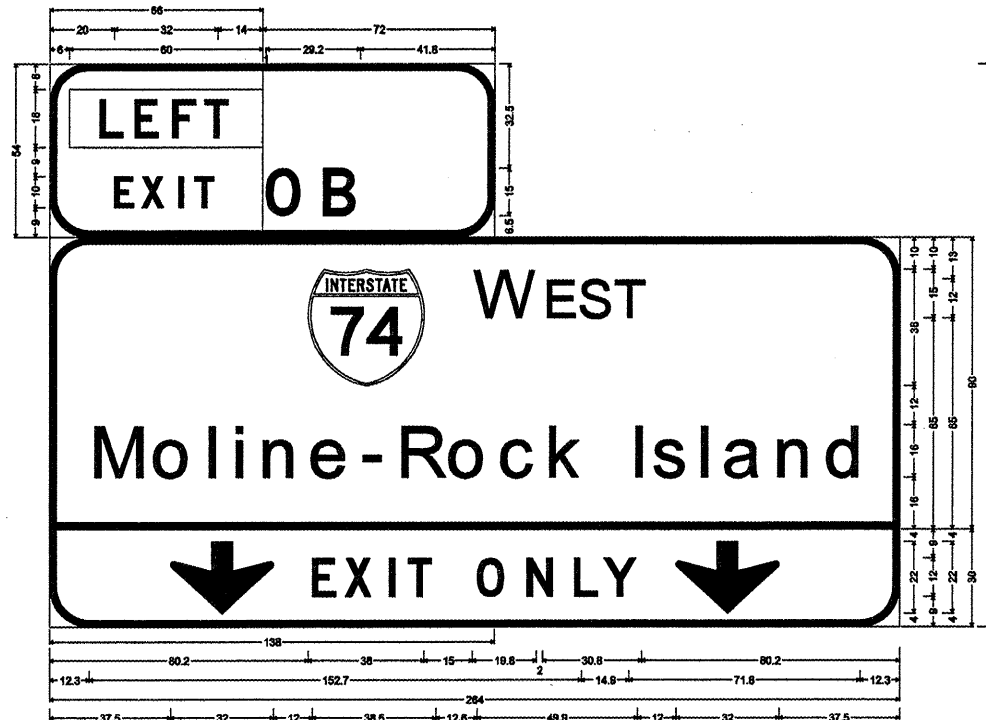
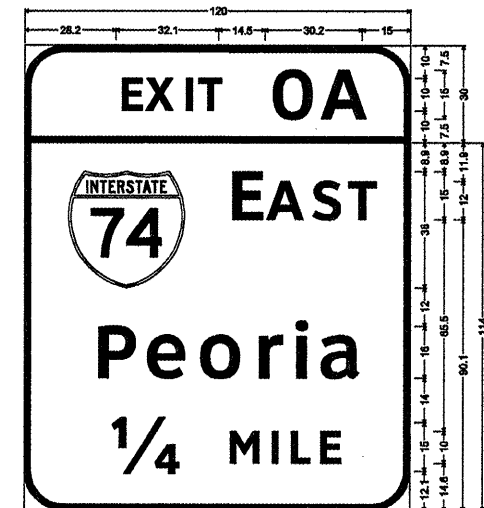


I-474, WB, MP 0.60
 IN ADVANCE IF I-74/IL 6
 INTERCHANGE
 SN: 4S072I474L000.60



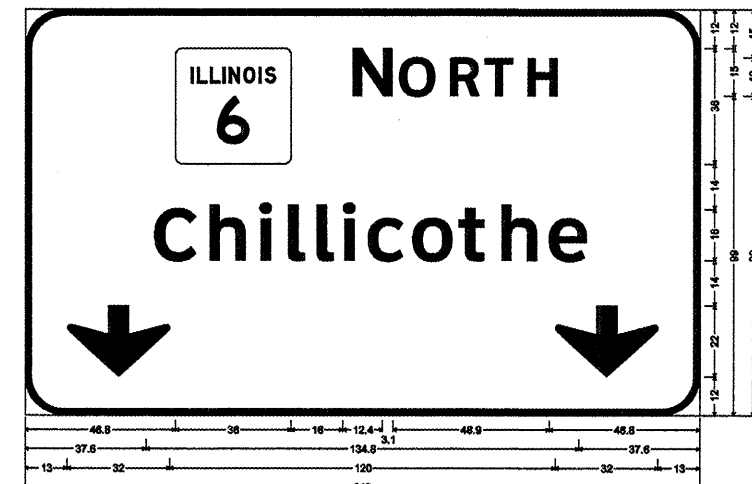
12.0" Radius, 2.0" Border, White on Green;
 Rectangle Yellow;
 [EXIT] Clearview/hwy-5-W;
 12.0" Radius, 2.0" Border, White on Green;
 [0B] Clearview/hwy-5-W;
 12.0" Radius, 2.0" Border, White on Green;
 [W EST] Clearview/hwy-5-W; [Moline-Rock Island] Clearview/hwy-5-W-R 97% spacing;
 12.0" Radius, 2.0" Border, Black on Yellow;
 Down Arrow 22.0" 270"; [EXIT ONLY] Clearview/hwy-5-W; Down Arrow 22.0" 270";

I-474, WB, MP 0.6 IN ADVANCE OF
 I-74/IL 6 INTERCHANGE
 SN: 4S072I474L000.60



12.0" Radius, 2.0" Border, White on Green;
 [EXIT 0A] Clearview/hwy-5-W;
 12.0" Radius, 2.0" Border, White on Green;
 [EAST] Clearview/hwy-5-W; [Peoria] Clearview/hwy-5-W;
 [1/4 MILE] Clearview/hwy-5-W;

I-474, WB, MP 0.6 IN ADVANCE OF
 I-74/IL 6 INTERCHANGE
 SN: 4S072I474L000.60



12.0" Radius, 2.0" Border, White on Green;
 [NORTH] Clearview/hwy-5-W; [Chillicothe] Clearview/hwy-5-W-R; Down Arrow 22.0" 270"; Down Arrow 22.0" 270";

FILE NAME *	USER NAME *	DESIGNED -	REVISED -	STATE OF ILLINOIS DEPARTMENT OF TRANSPORTATION	F.A. DATE	SECTION	COUNTY	TOTAL SHEETS
		CHECKED -	REVISED -		0-4 OVD SIN STR REPL II-29	MON-PEORIA	30	25
		DRAWN -	REVISED -		CONTRACT NO. 46152			
		CHECKED -	REVISED -		ILLINOIS FED. AID PROJECT			

SHEET NO. 25 OF 30 SHEETS