




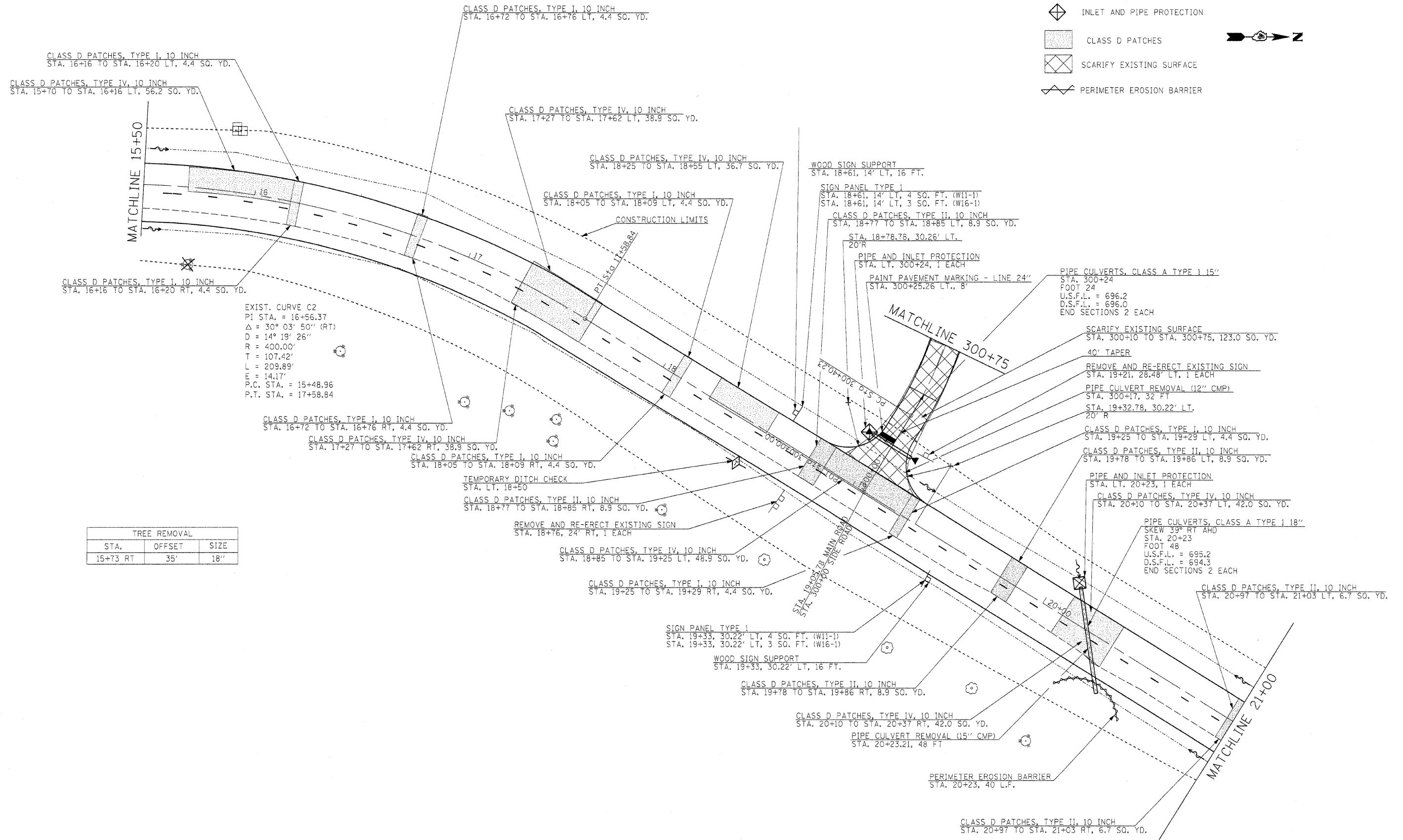
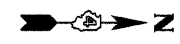


-  TEMPORARY DITCH CHECK
-  INLET AND PIPE PROTECTION
-  CLASS D PATCHES
-  SCARIFY EXISTING SURFACE
-  PERIMETER EROSION BARRIER



EXIST. CURVE C2
 PI STA. = 16+56.37
 $\Delta = 30^\circ 03' 50''$ (RT)
 D = 14° 19' 26"
 R = 400.00'
 T = 107.42'
 L = 209.89'
 E = 14.17'
 P.C. STA. = 15+48.96
 P.T. STA. = 17+58.84

| TREE REMOVAL | | |
|--------------|--------|------|
| STA. | OFFSET | SIZE |
| 15+73 RT | 35' | 18" |

| | | | | | | | | | | |
|----------------------|--------------------|-------------------|-----------|---|--|---|-----------|--------|--------------|-----------|
| FILE NAME = | USER NAME = #USER# | DESIGNED - R.H.D. | REVISED - | STATE OF ILLINOIS DEPARTMENT OF TRANSPORTATION | ARGYLE LAKE STATE PARK MAIN ROADS | F.A. RTE. | SECTION | COUNTY | TOTAL SHEETS | SHEET NO. |
| #FILEL# | | DRAWN - J.T.T. | REVISED - | | | ARGYLE LAKE STATE PARK | MCDONOUGH | 162 | 20 | |
| PLOT SCALE = #SCALE# | | CHECKED - T.T.P. | REVISED - | | | CONTRACT NO. 46158 | | | | |
| PLOT DATE = #DATE# | | DATE - 12/09/10 | REVISED - | | | FED. ROAD DIST. NO. [ILLINOIS] FED. AID PROJECT | | | | |
| | | | | | | SCALE: 1" = 20' SHEET NO. 20 OF 162 SHEETS STA. 15+50 TO STA. 21+00 | | | | |