






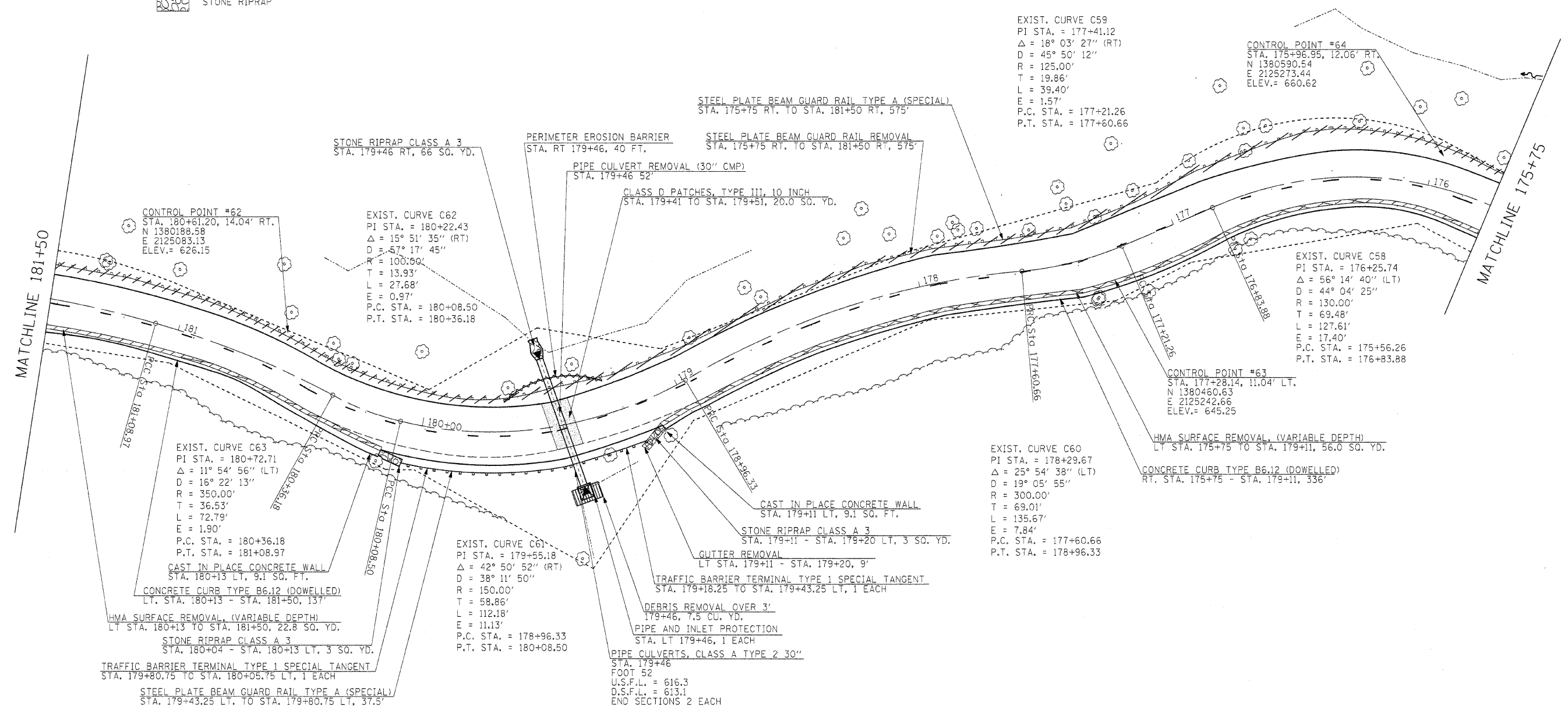




-  PERIMETER EROSION BARRIER
-  INLET AND PIPE PROTECTION
-  STEEL PLATE BEAM GUARDRAIL REMOVAL
-  CLASS D PATCHES
-  GUTTER REMOVAL
-  SURFACE REMOVAL (VARIABLE DEPTH)
-  STONE RIPRAP



FILE NAME =	USER NAME = #USER#	DESIGNED - R.H.D.	REVISED -	STATE OF ILLINOIS DEPARTMENT OF TRANSPORTATION	ARGYLE LAKE STATE PARK MAIN ROAD	F.A. RTE.	SECTION	COUNTY	TOTAL SHEETS	SHEET NO.
#FILE#		DRAWN - J.T.T.	REVISED -			ARGYLE LAKE STATE PARK	MCDONOUGH	162	50	
PLOT SCALE = #SCALE#		CHECKED - T.T.P.	REVISED -			CONTRACT NO. 46158				
PLOT DATE = #DATE#		DATE - 12/09/10	REVISED -			FED. ROAD DIST. NO. [ILLINOIS] FED. AID PROJECT				
SCALE: 1" = 20'						SHEET NO. 50 OF 162 SHEETS		STA. 175+75 TO STA. 181+50		