

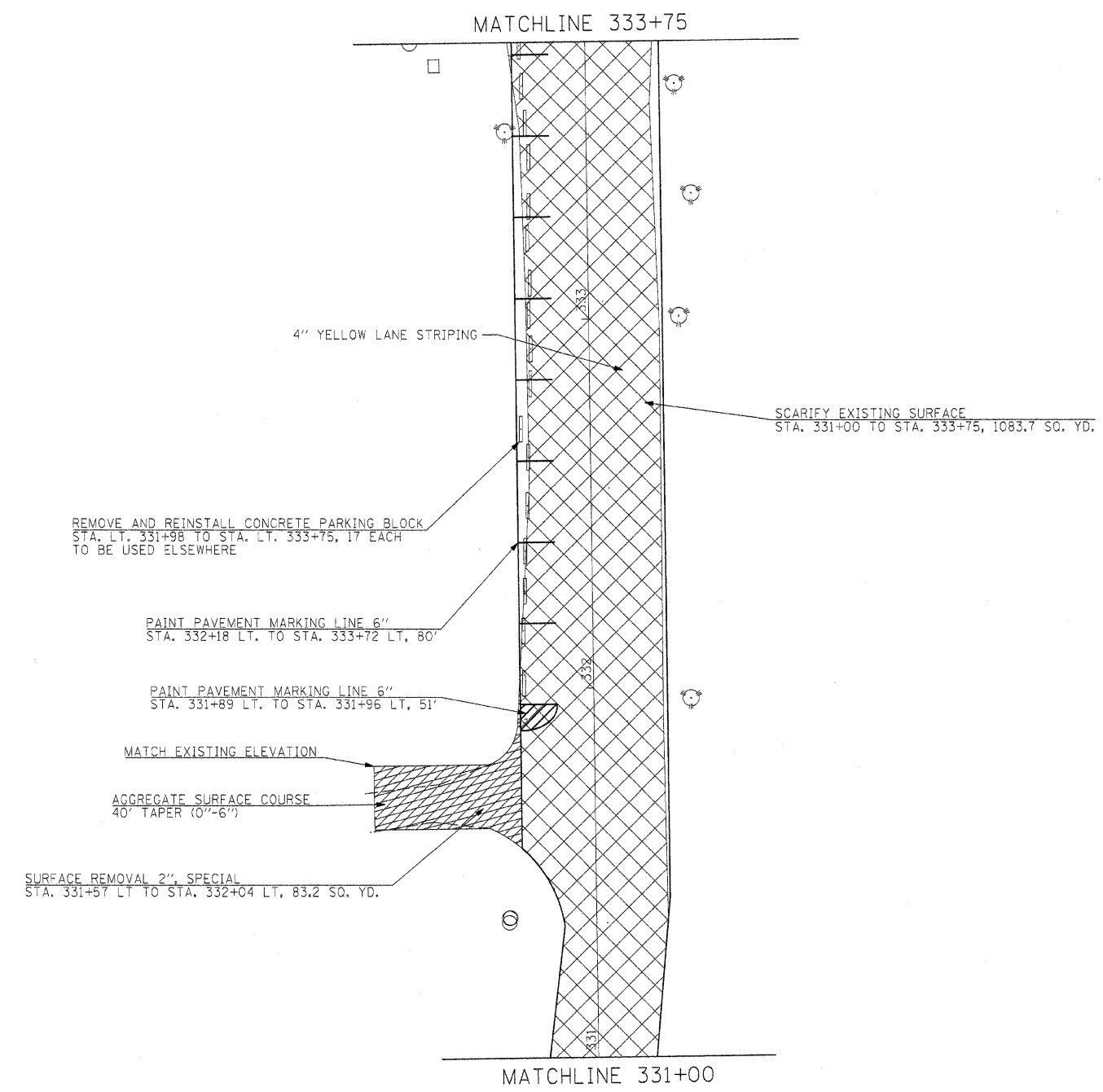


-  SCARIFY EXISTING SURFACE
-  SURFACE REMOVAL 2" - SPECIAL



| | | | | | | | | | | | | |
|-------------|--------------------|-------------------|-----------|---|---|----------------------------|----------------------------|---|-----------|--------|-----------------|--------------|
| FILE NAME = | USER NAME = #USER# | DESIGNED - R.H.D. | REVISED - | STATE OF ILLINOIS DEPARTMENT OF TRANSPORTATION | ARGYLE LAKE STATE PARK SIDE ROAD | | | F.A. RTE. | SECTION | COUNTY | TOTAL SHEETS | SHEET NO. |
| #FILEL# | | DRAWN - J.T.T. | REVISED - | | SCALE: 1" = 20' | SHEET NO. 71 OF 162 SHEETS | STA. 331+00 TO STA. 333+75 | ARGYLE LAKE STATE PARK | MCDONOUGH | 162 | 71 | |
| | | CHECKED - T.T.P. | REVISED - | | | | | CONTRACT NO. 46158 | | | | |
| | | DATE - 12/09/10 | REVISED - | | | | | FED. ROAD DIST. NO. ILLINOIS FED. AID PROJECT | | | | |
| | | | | | | | | | | | | |