

INDEX OF SHEETS
 1. General Plan and Elevation
 2.-3. Culvert Details

TOTAL BILL OF MATERIAL

ITEM	UNIT	TOTAL
Concrete Box Culverts	Cu. Yd.	28.6
Reinforcement Bars	Lb.	5360
Name Plates	Each	1
Granular Culvert Backfill	Cu. Yd.	62
Steel Plate Beam Guardrail, Attached to Structures	Foot	15

WATERWAY INFORMATION

Drainage Area = 0.5 Sq. Mi. Ex. Low Grade Elev. 628.31 Pr. Low Grade Elev. 628.48

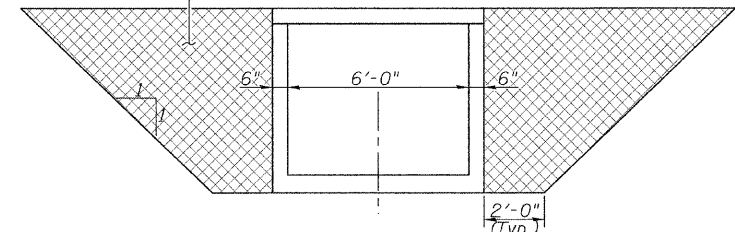
Flood	Freq. Yr.	Q C.F.S.	Opening Sq. Ft.		Natural H.W.E.	Head - ft.		Headwater El.	
			Exist.	Prop.		Exist.	Prop.	Exist.	Prop.
Design	10	169	22.8	25.5	625.66	2.24	0.76	627.90	626.42
	25	278	29.4/5.9	39.4	626.63	3.00	0.87	629.63	627.50
	50	385	36.7/37.2	50.4/0.8	627.34	2.97	1.20	630.31	628.54
Base	100	528	36.7/79.6	65.8/30.1	628.09	2.87	1.87	630.96	629.96

PROFILE GRADE
(Along Center Roadway)

STA. 135+67.51
 BUILT 20__ BY
 McDONOUGH COUNTY
 ARGYLE LAKE STATE PARK
 PARK ROADS
 STR. NO. 055-2507
 LOADING HS20-44

NAME PLATE
(Std. 515001)

Granular Culvert Backfill within the limits of the proposed roadway and shoulders (26' total length). Outside limits of shoulders, the culvert shall be backfilled in accordance with Section 502 of the Standard Specifications.



SECTION THRU BARREL

DESIGN SPECIFICATIONS

2002 AASHTO Standard Specifications for Highway Bridges.

DESIGN STRESSES

FIELD UNITS

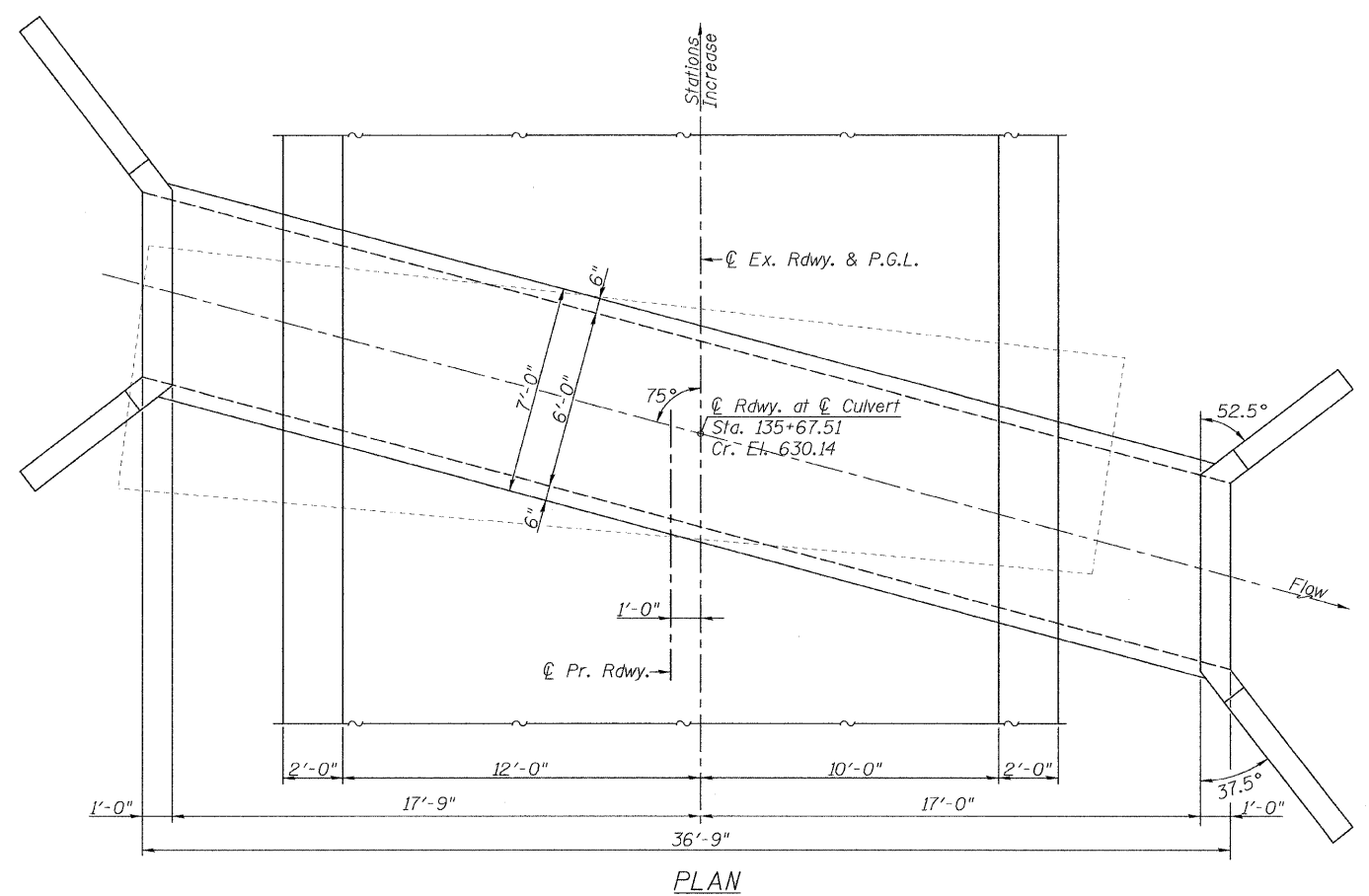
$f'_c = 3,500$ psi
 $f_y = 60,000$ psi (Reinforcement)

LOADING HS20-44


Allow 50#/sq. ft. for future wearing surface.

GENERAL NOTES

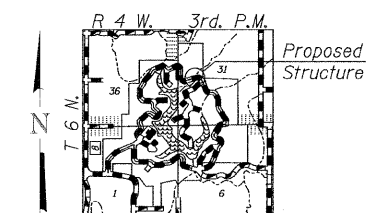
1. Reinforcement bar shall conform to the requirements of ASTM A 706 Gr. 60. See Special Provisions.
2. See Roadway Plans for layout of riprap and riprap quantities
3. All construction joints shall be bonded.
4. Exposed edges shall have a 3/4" chamfer.
5. At least 8 ft. of barrel shall be poured monolithically with the wingwalls.
6. Precast alternative is not allowed.



PLAN



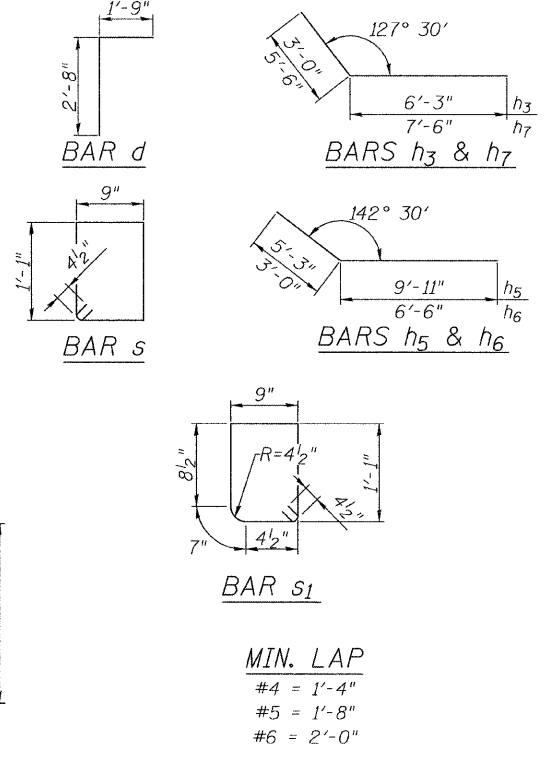
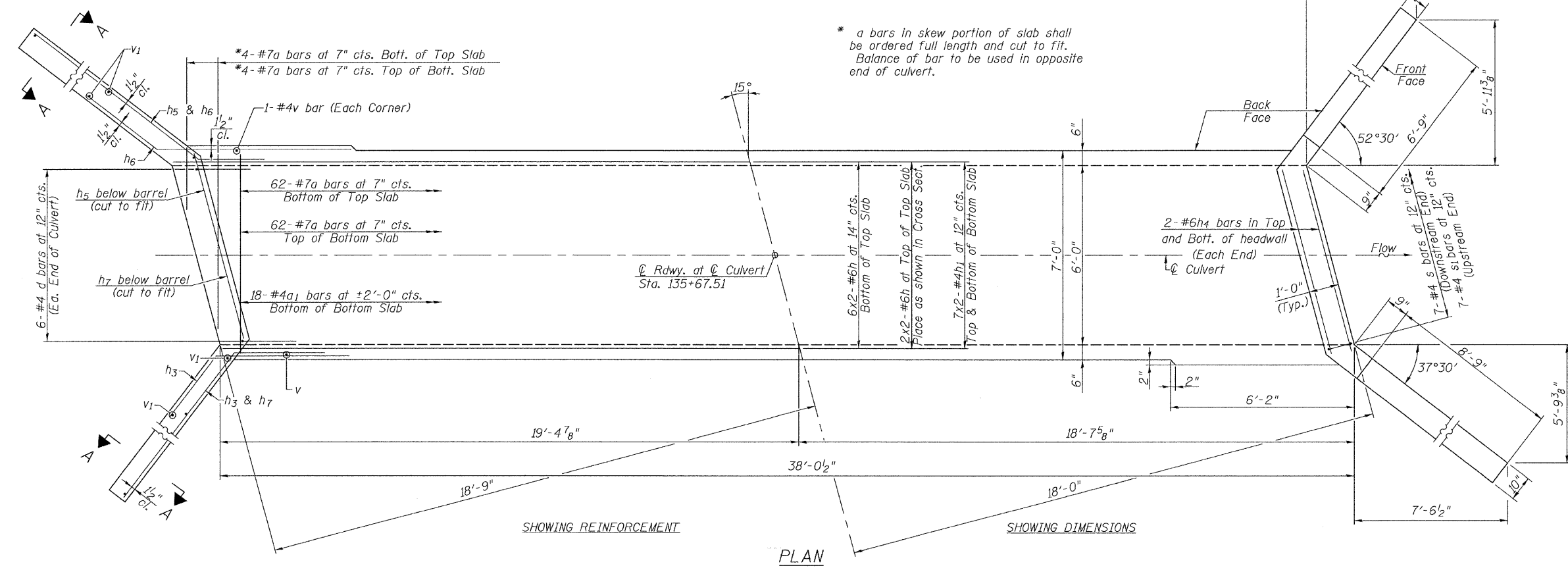
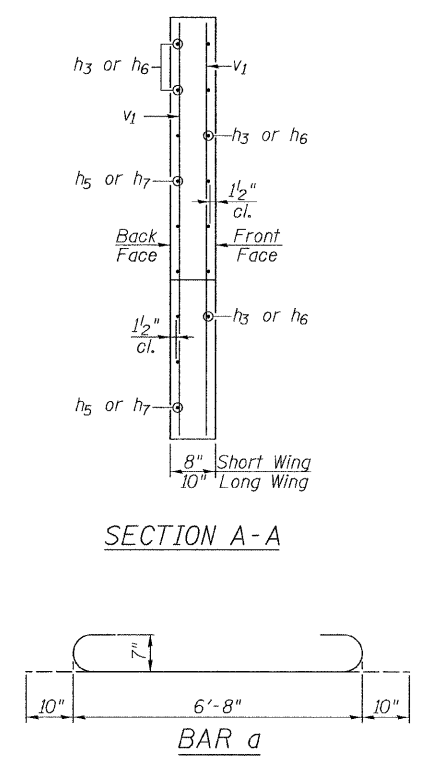
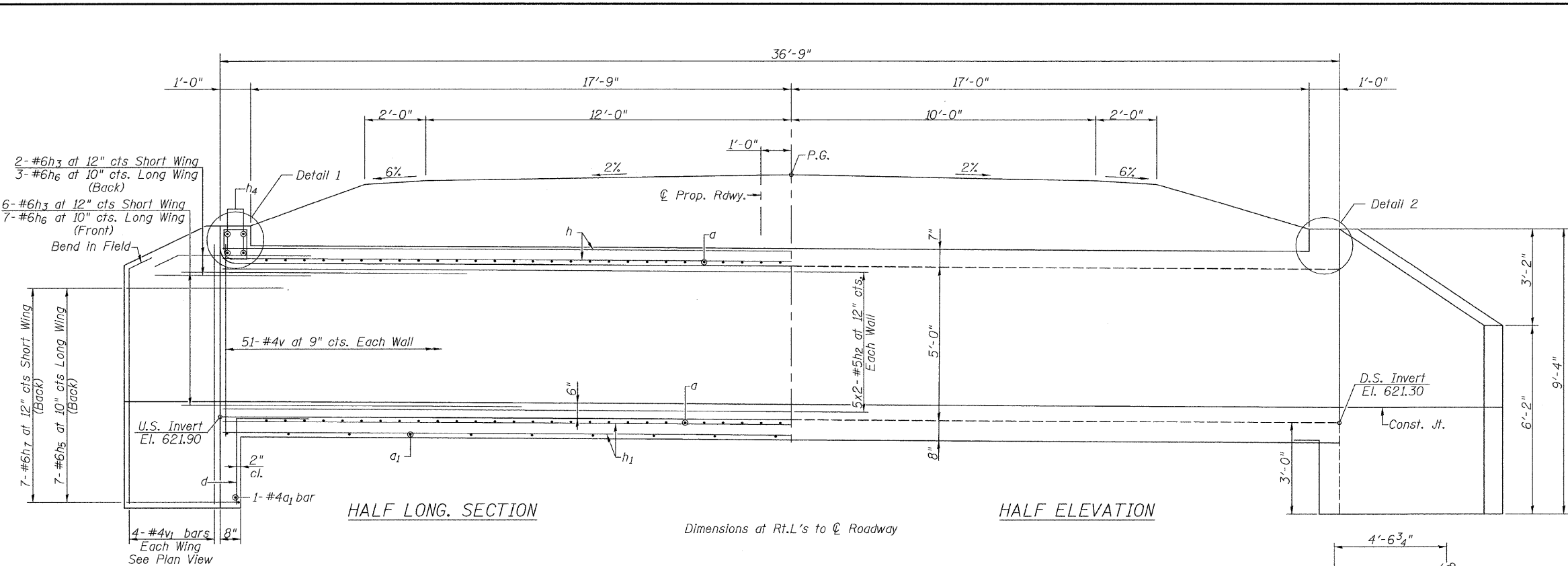
Mark A. Henderson 12-8-2010
 Expiration 11/30/2012



LOCATION SKETCH

GENERAL PLAN & ELEVATION
 ARGYLE LAKE STATE PARK
 OVER TRIBUTARY TO ARGYLE LAKE
 McDONOUGH COUNTY
 STA. 135+67.51
 STRUCTURE NO.055-2507

Allen Henderson & Associates, Inc. Civil and Structural Engineers Springfield, IL. 62703 Phone: (217)544-8033 IL Design Firm No. 184-001907	SHEET NO. 1	RTE.	SECTION	COUNTY	TOTAL SHEETS	SHEET NO.
	3 SHEETS	*	ARGYLE LAKE STATE PARK	MCDONOUGH	162	101
		*	PARK ROADS	CONTRACT NO. 46158		
		FED. ROAD DIST. NO.	ILLINOIS	JOB NO. C-30-005-11		




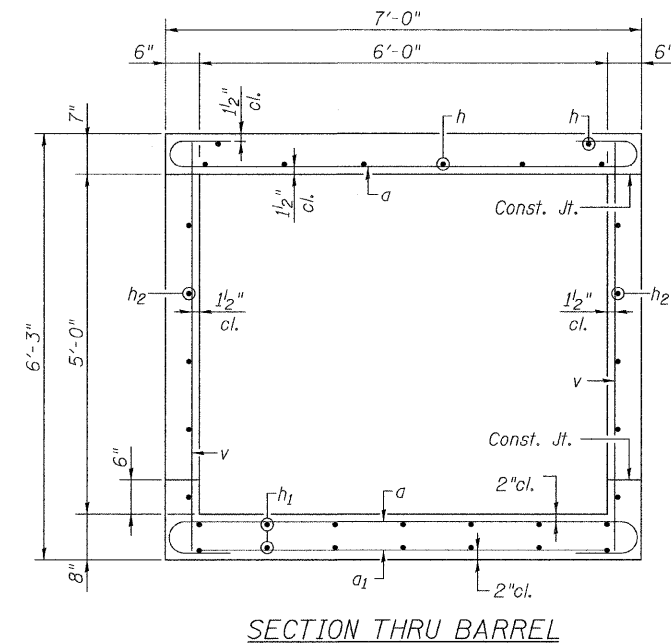
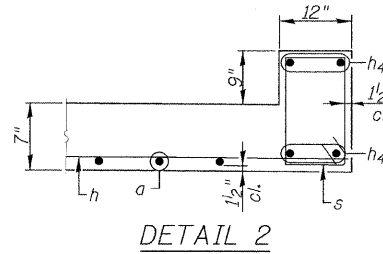
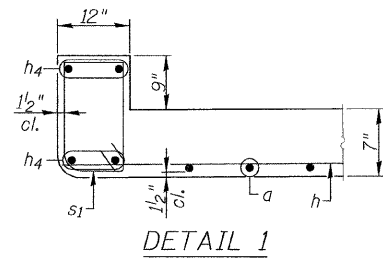
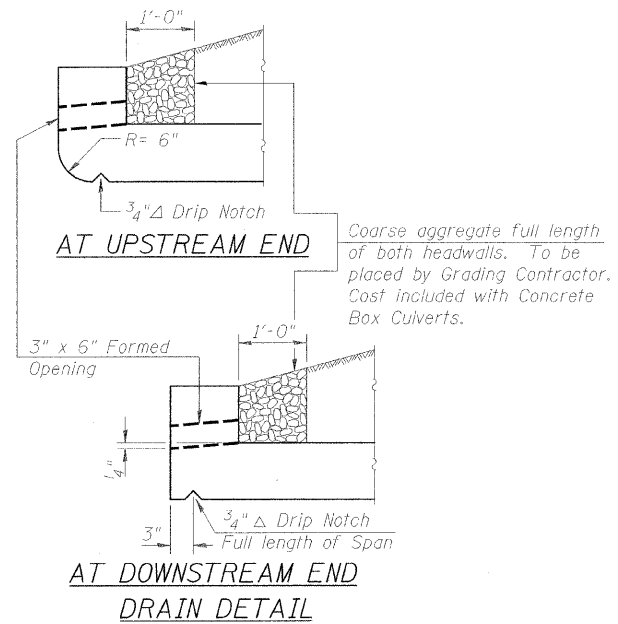
NOTES:
See Sheet 3 of 3 for Detail 1 and Detail 2

* a bars in skew portion of slab shall be ordered full length and cut to fit. Balance of bar to be used in opposite end of culvert.

MIN. LAP
#4 = 1'-4"
#5 = 1'-8"
#6 = 2'-0"

CULVERT DETAILS
STRUCTURE NO. 055-2507

 Allen Henderson & Associates, Inc. Civil and Structural Engineers Springfield, IL 62703 Phone: (217)544-8033 IL Design Firm No. 184-001907	SHEET NO. 2	RTE.	SECTION	COUNTY	TOTAL SHEETS	SHEET NO.
	3 SHEETS	*	ARGYLE LAKE STATE PARK	MCDONOUGH	162	102
		*	PARK ROADS	CONTRACT NO. 46158		
		FED. ROAD DIST. NO.	ILLINOIS	JOB NO. C-30-005-11		

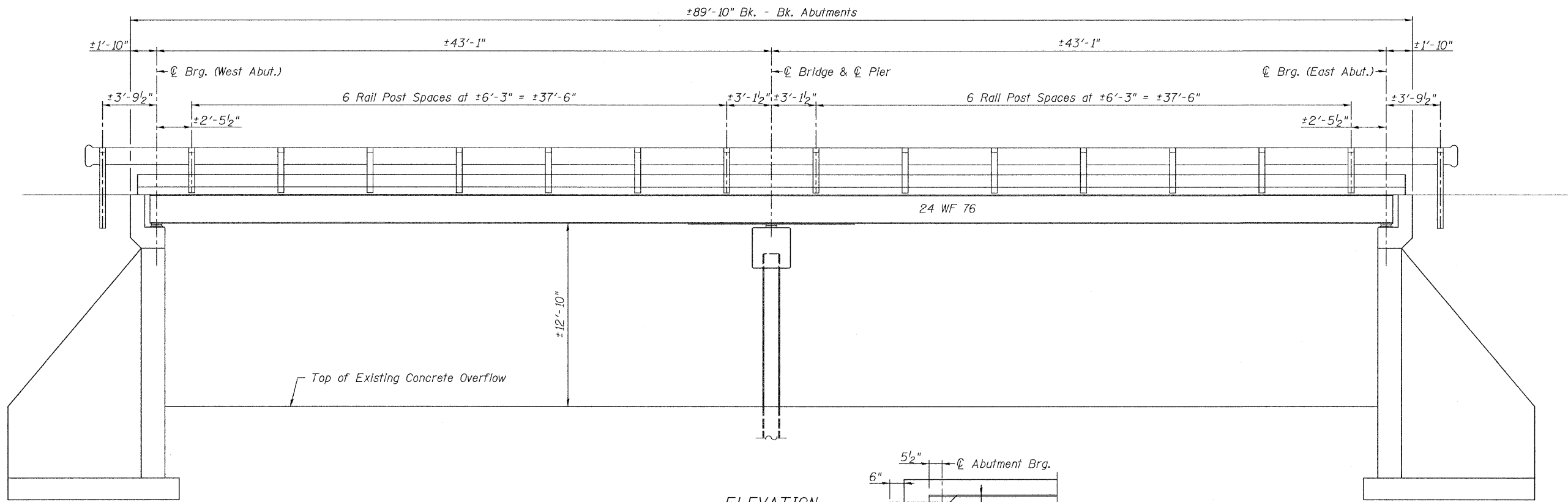


BILL OF MATERIAL

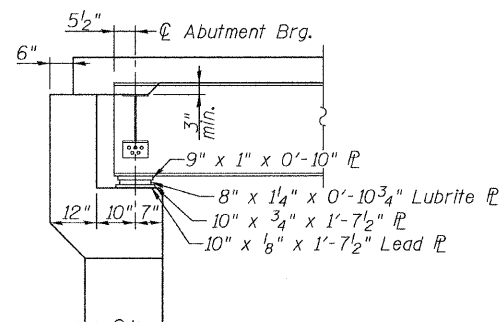
Bar	No.	Size	Length	Shape
a	132	#7	8'-4"	┌┐
a1	20	#4	6'-8"	—
d	12	#4	4'-5"	└┘
h	16	#6	19'-10"	—
h1	28	#4	19'-6"	—
h2	20	#5	19'-8"	—
h3	16	#6	9'-3"	└┘
h4	8	#6	6'-4"	—
h5	14	#6	15'-2"	└┘
h6	20	#6	9'-6"	—
h7	14	#6	13'-0"	└┘
s	7	#4	4'-5"	┌┐
s1	7	#4	4'-3"	┌┐
v	106	#4	5'-11"	—
v1	16	#4	8'-11"	—
Concrete Box Culverts			Cu. Yd.	28.6
Reinforcement Bars			Pound	5360

CULVERT DETAILS
STRUCTURE NO. 055-2507

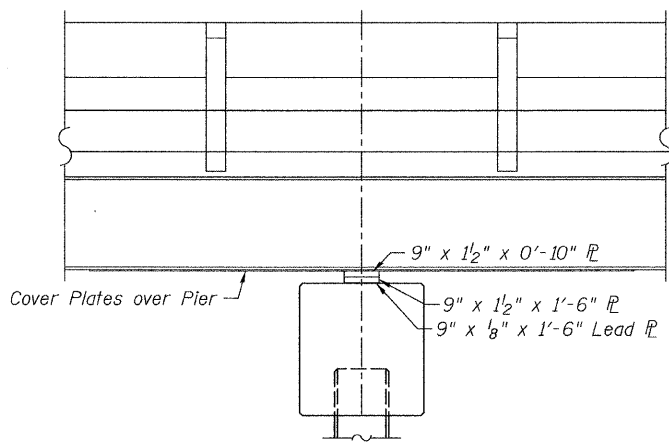
<p>Allen Henderson & Associates, Inc. Civil and Structural Engineers Springfield, IL. 62703 Phone: (217)544-8033 IL. Design Firm No. 184-001907</p>	SHEET NO. 3	RTE.	SECTION	COUNTY	TOTAL SHEETS	SHEET NO.
	3 SHEETS	*	ARGYLE LAKE STATE PARK	McDONOUGH	162	103
		*	PARK ROADS	CONTRACT NO. 46158		
		FED. ROAD DIST. NO. _	ILLINOIS	JOB NO. C-30-055-11		



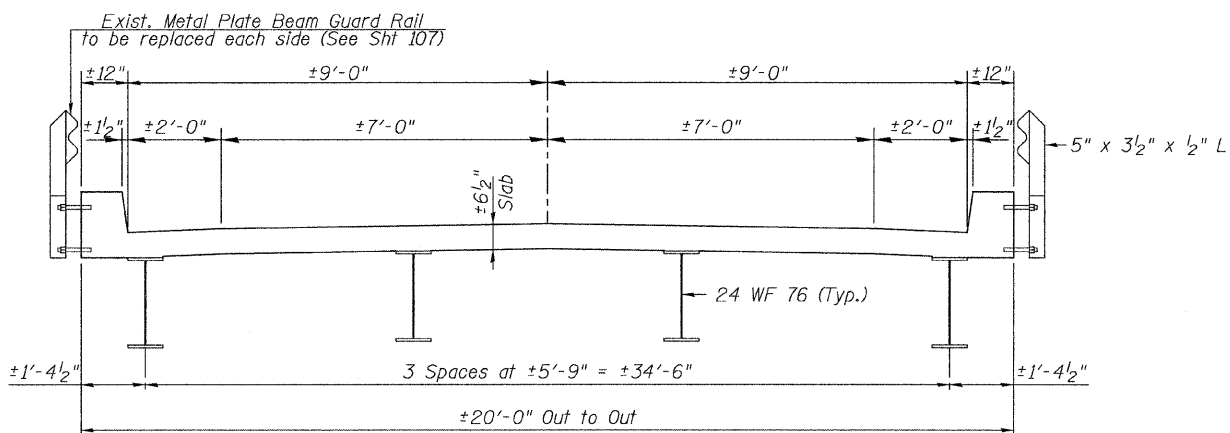
ELEVATION



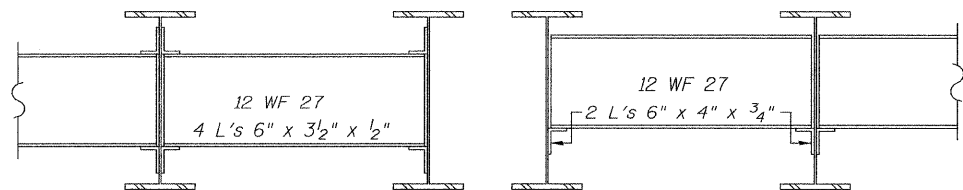
SECTION THRU ABUTMENT



SECTION THRU PIER



CROSS SECTION



INTERIOR DIAPHRAMS
(9 - Total)

ABUTMENT DIAPHRAMS
(6 - Total)

SUMMARY OF QUANTITIES

Item	Unit	Quantity
Cleaning and Painting Steel Bridge	L. Sum	1
Containment and Disposal of Lead Paint Cleaning Residues	L. Sum	1

GENERAL NOTES

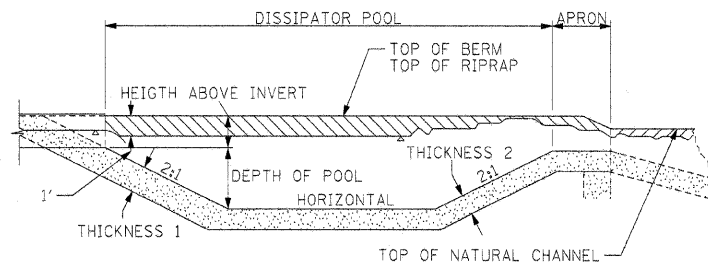
- Cleaning and painting of the existing structural steel shall be as specified in the special provision for "Cleaning and Painting Existing Steel Structures. All existing steel shall be cleaned per Near White Blast Cleaning - SSPC-SP10. All existing steel shall be painted according to the requirements of Paint System 1 - OZ/E/U. The color of the final finish coat for all interior steel surfaces shall be Gray, Munsell No. 5B 7/1. The color of the final finish coat for the exterior and bottom flange of the fascia beams shall be Gray, Munsell No. 5B 7/1.
- A minimum of 1 air monitor will be required to monitor abrasive blasting operations at this site. See special provisions for Containment and Disposal of Lead Paint Cleaning Residues.
- All steel beams, diaphragms and bearings shall be cleaned and painted. The estimated total area to be painted for the structure is 2490 square feet.



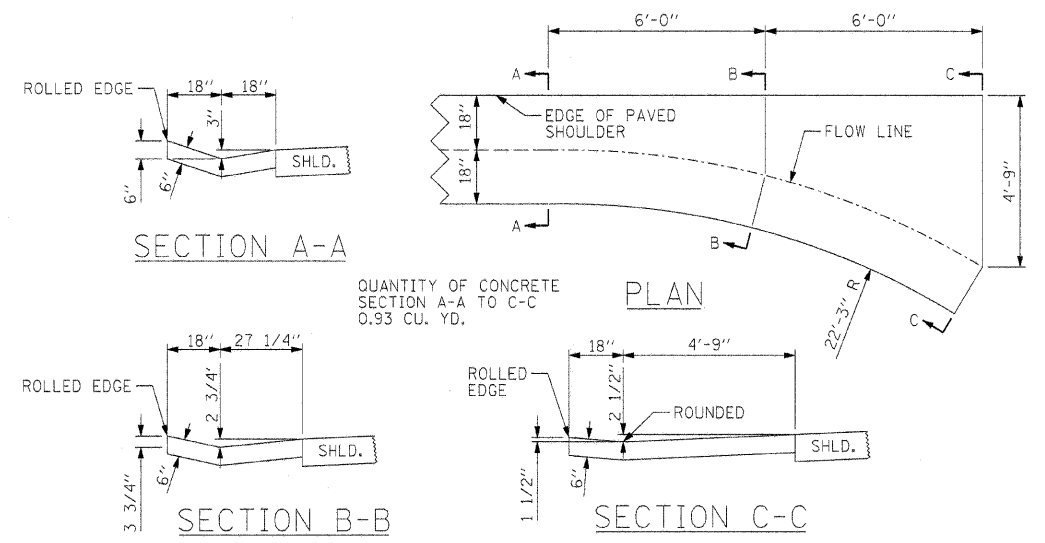
Mark A. Henderson 12/8/2010
Expiration 11/30/2012

PAINTING DETAILS
SPILLWAY BRIDGE
ARGYLE LAKE STATE PARK
McDONOUGH COUNTY

<p>Allen Henderson & Associates, Inc. Civil and Structural Engineers Springfield, IL. 62703 Phone: (217)544-8033 IL Design Firm No. 184-001907</p>	SHEET NO. 1	RTE.	SECTION	COUNTY	TOTAL SHEETS	SHEET NO.
	1 SHEETS	*	ARGYLE LAKE STATE PARK	McDONOUGH	162	104
		*	PARK ROADS	CONTRACT NO. 46158		
		FED. ROAD DIST. NO. _	ILLINOIS JOB NO. C-30-055-11			



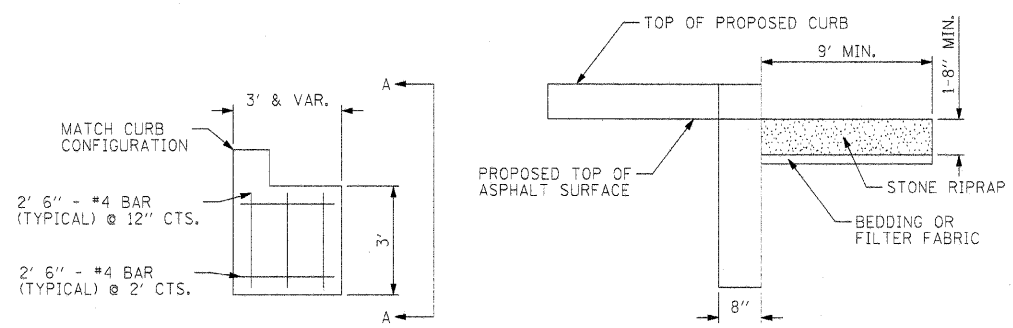
PLUNGE POOL SECTION
NOT TO SCALE



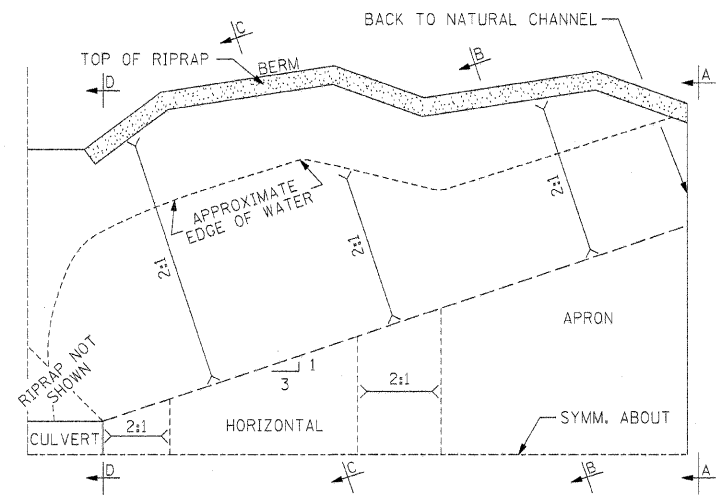
GUTTER INLET
NOT TO SCALE

RIPRAP BASIN SIZING

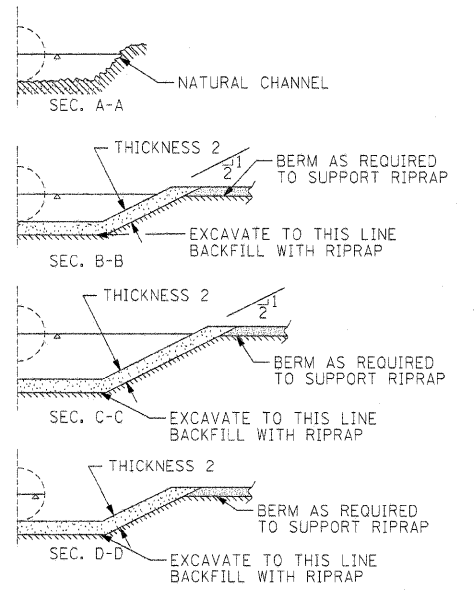
STATION LOCATION	PIPE SIZE	RIPRAP AREA (SQ. YD.)	POOL LENGTH (FEET)	APRON LENGTH (FEET)	DEPTH OF POOL (FEET)	HEIGHT ABOVE INVERT (FEET)	RIPRAP GRAD.	THICK. 1 (FEET)	THICK. 2 (FEET)
RT. 48+08	54"	19 (14.25X12)	8.8		IN LAKE	2.8	RR 5	3.3	2.5
RT. 60+67	24"	7 (10.5X6)	6.9		IN LAKE	1.8	RR 3	1.7	1.3
LT. 57+46	18"	76	6	3	0.6	1.5	RR 3	1.7	1.3
RT. 58+01	38"	8 (9X6)	4.1		IN LAKE	2.9	RR 4	2.5	1.9
RT. 59+47	15"	4	9		IN LAKE	1.1	RR 3	1.7	1.3
RT. 99+79	11x8"	474	33	11	1.7	6.6	RR 6	4.0	2.9
							RR 6	4.0	2.9
RT. 132+28	30"	31	14	4	1.2	1.9	RR 3	1.7	1.3
RT. 135+68	6x5"	123	18	6	0.0	4.7	RR 4	2.5	1.9
RT. 136+99	2@48" EQV	81	15	5	0.0	2.3	RR 4	2.5	1.9
RT. 149+68	2@66"	197	17	10	0.0	4.4	RR 6	4.0	2.9
LT. 151+62	24"	37	15	6	1.3	1.7	RR 3	1.7	1.3
LT. 153+02	24"	10	6	2	0.2	1.4	RR 3	1.7	1.3
RT. 179+46	30"	66	20	10	2.0	1.9	RR 3	1.7	1.3
RT. 249+11	24"	28	12	6	0.8	1.4	RR 3	1.7	1.3
RT. 252+29	2@48"	116	27	5	1.2	3.1	RR 5	3.3	2.5
LT. 265+13	15"	12	6	3	0.4	1.2	RR 3	1.7	1.3



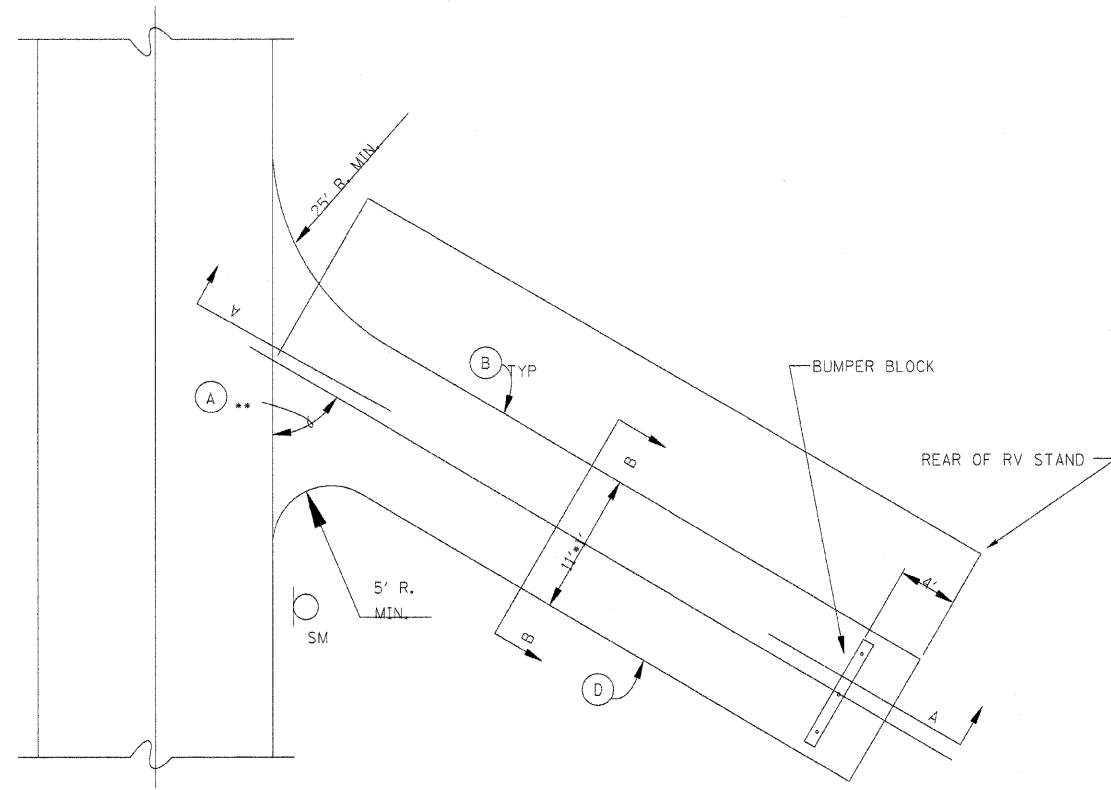
SECTION A-A
CAST-IN-PLACE CONCRETE WALL
NOT TO SCALE



PLUNGE POOL HALF PLAN
NOT TO SCALE

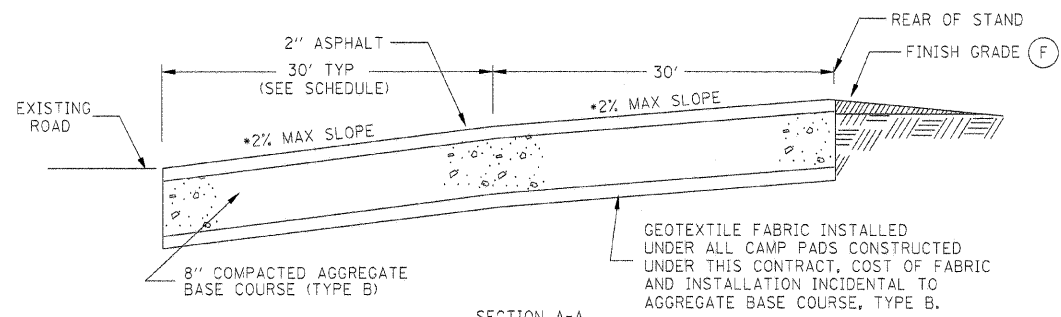


FILE NAME =	USER NAME = #USER#	DESIGNED - R.H.D.	REVISED -	STATE OF ILLINOIS DEPARTMENT OF TRANSPORTATION	ARGYLE LAKE STATE PARK DETAILS - RIP RAP	F.A. RTE.	SECTION	COUNTY	TOTAL SHEETS	SHEET NO.
#FILEL#		DRAWN - J.T.T.	REVISED -			ARGYLE LAKE STATE PARK	MCDONOUGH	162	105	
PLOT SCALE = #SCALE#		CHECKED - T.T.P.	REVISED -			CONTRACT NO. 46158				
PLOT DATE = #DATE#		DATE - 12/09/10	REVISED -			FED. ROAD DIST. NO.	ILLINOIS FED. AID PROJECT			

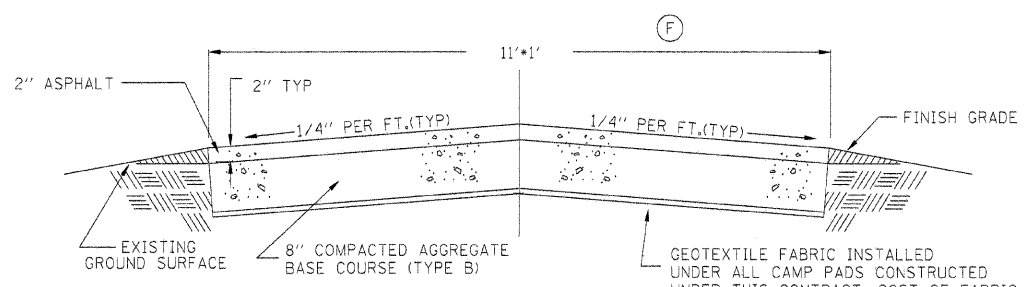


TYPICAL BACK-IN CAMPSITE
NOT TO SCALE

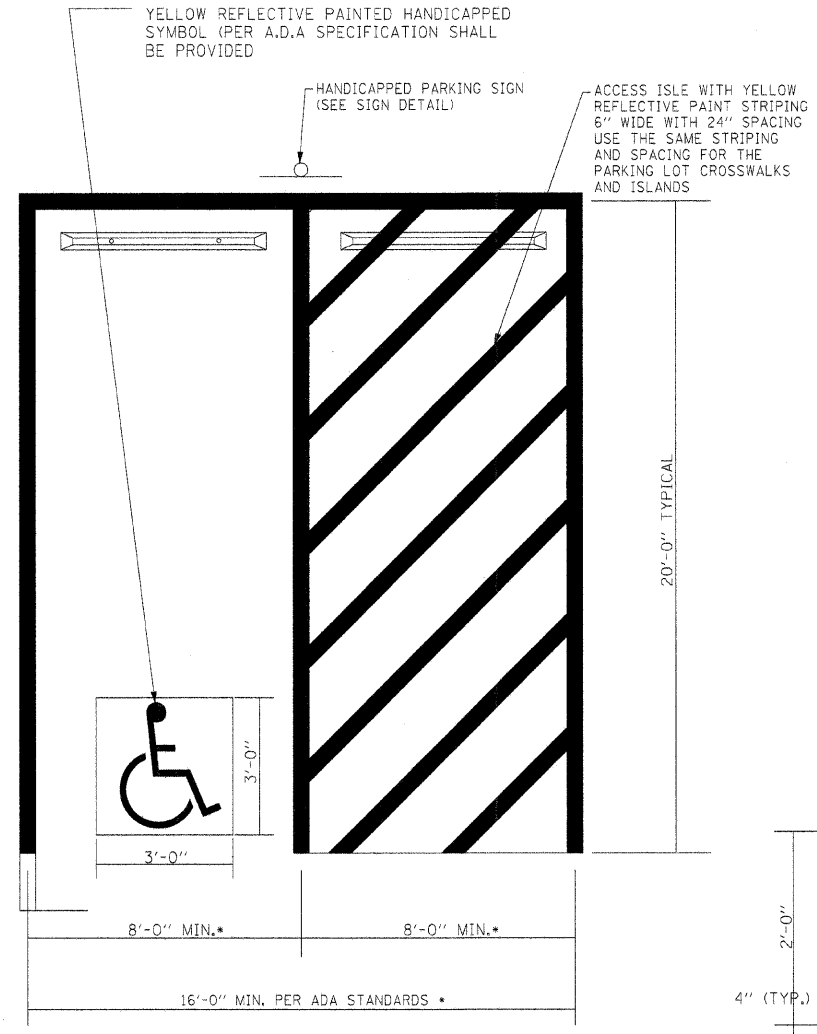
Ⓐ - SEE PLAN SHEETS FOR ARGYLE LAKE STATE PARK PROJECT



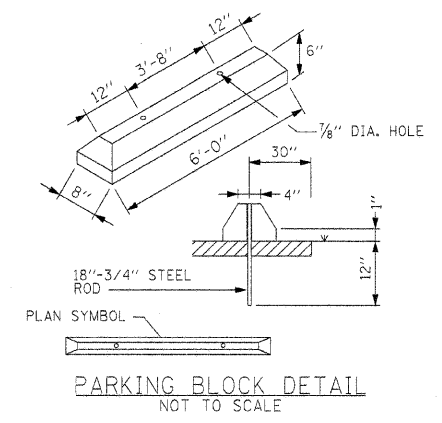
SECTION A-A
NOT TO SCALE



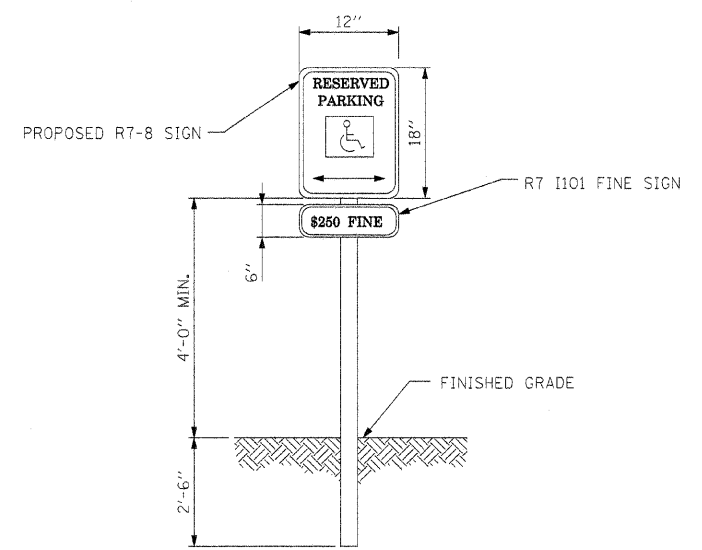
SECTION B-B
NOT TO SCALE



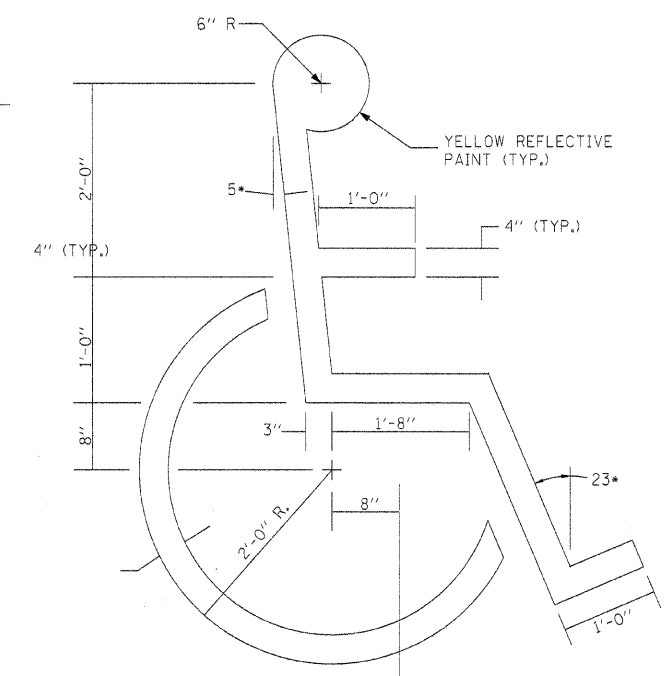
* SEE PLANS TO VERIFY DIMENSIONS



PARKING BLOCK DETAIL
NOT TO SCALE



HANDICAPPED PARKING SIGNS
NOT TO SCALE



HANDICAPPED SYMBOL LAYOUT DETAIL
NOT TO SCALE

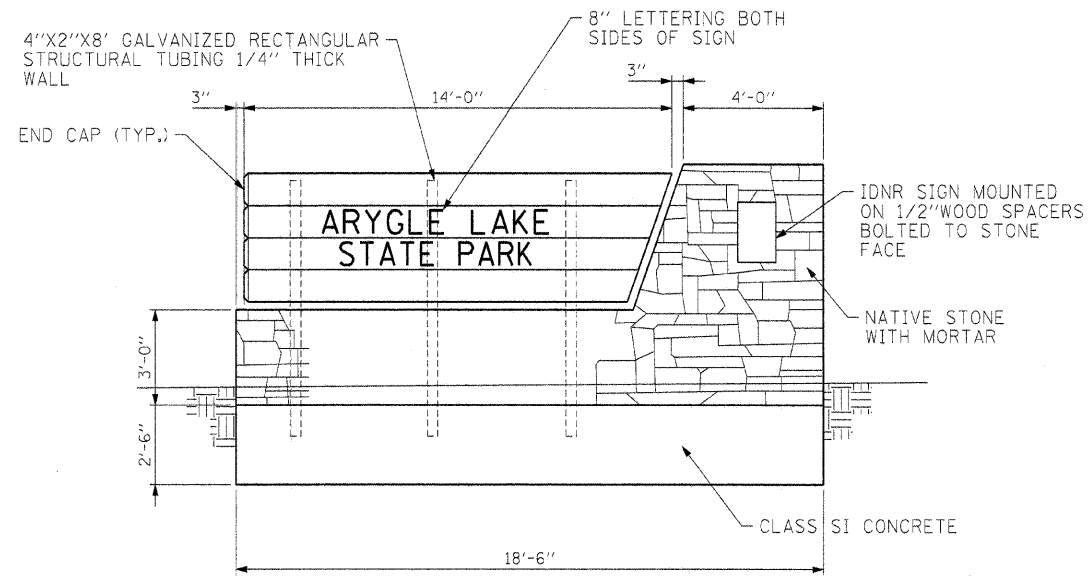
FILE NAME = #FILE#	USER NAME = #USER#	DESIGNED - R.H.D.	REVISED -
		DRAWN - S.D.K.	REVISED -
		CHECKED - T.T.P.	REVISED -
		DATE - 12/09/10	REVISED -

STATE OF ILLINOIS
DEPARTMENT OF TRANSPORTATION

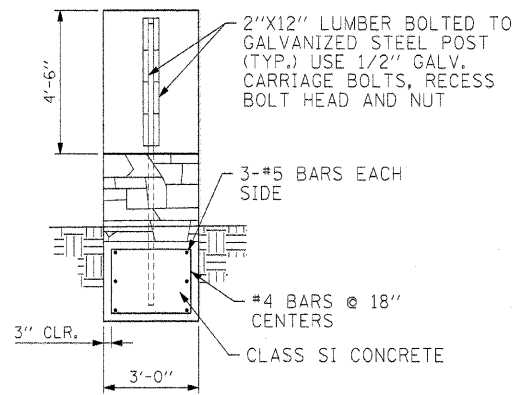
ARGYLE LAKE STATE PARK
DETAILS - HANDICAP PARKING

SCALE: 1"=50' SHEET NO. 106 OF 162 SHEETS STA. TO STA.

F.A. RTE.	SECTION	COUNTY	TOTAL SHEETS	SHEET NO.
	ARGYLE LAKE STATE PARK	MCDONOUGH	162	106
CONTRACT NO. 46158				
FED. ROAD DIST. NO.	ILLINOIS FED. AID PROJECT			

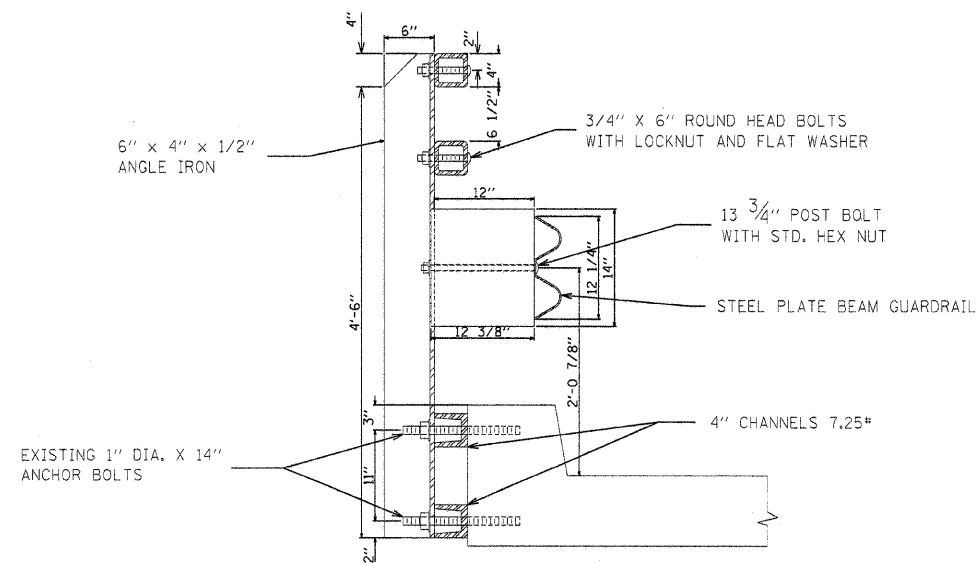


ELEVATION
NOT TO SCALE

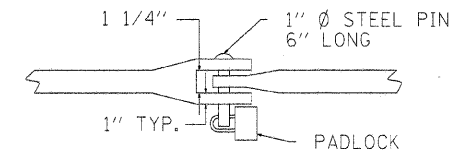


ENTRANCE SIGN

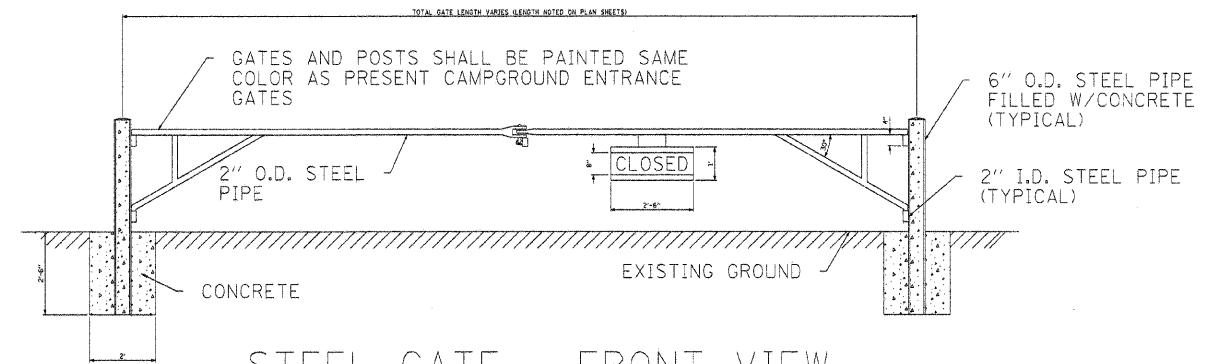
SECTION
NOT TO SCALE



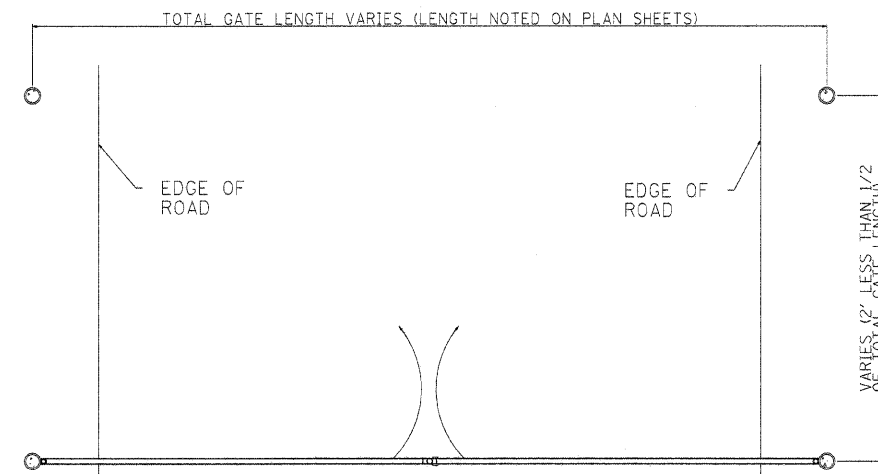
SPILLWAY BRIDGE HANDRAIL - ELEVATION
NOT TO SCALE



STEEL GATE - CATCH DETAIL
NOT TO SCALE



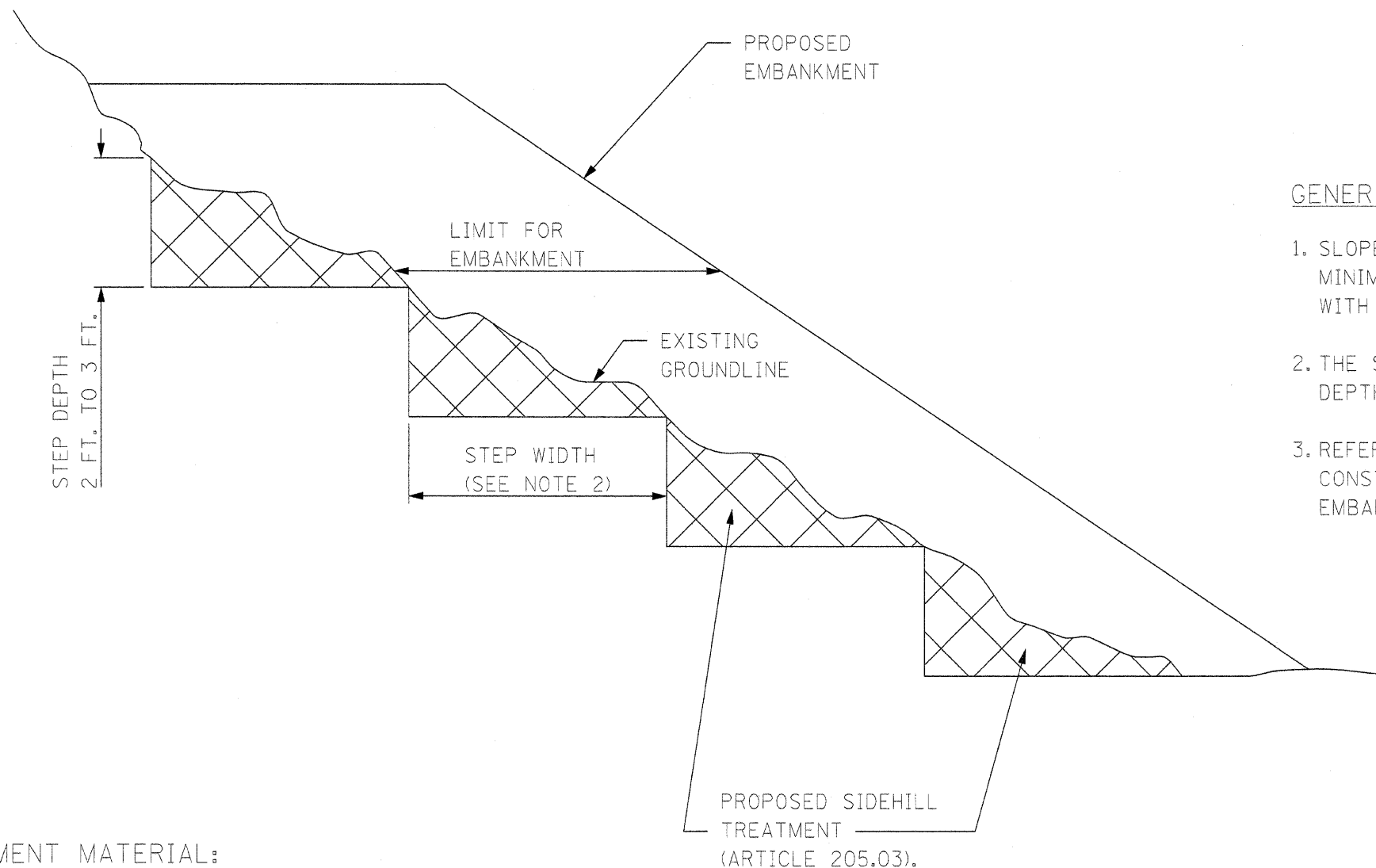
STEEL GATE - FRONT VIEW
NOT TO SCALE



STEEL GATE - TOP VIEW
NOT TO SCALE

FILE NAME =	USER NAME = #USER#	DESIGNED - R.H.D.	REVISED -	STATE OF ILLINOIS DEPARTMENT OF TRANSPORTATION	ARGYLE LAKE STATE PARK DETAILS - SIGN			F.A. RTE.	SECTION	COUNTY	TOTAL SHEETS	SHEET NO.
#FILE#		DRAWN - J.T.T.	REVISED -		SCALE:	SHEET NO. 107 OF 162 SHEETS	STA.	TO STA.	P.R. ARGYLE LAKE STATE PARK	MCDONOUGH	162	107
		CHECKED - T.T.P.	REVISED -						CONTRACT NO. 46158			
		DATE - 12/09/10	REVISED -						ILLINOIS FED. AID PROJECT			

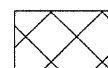
SLOPE STEPS DETAIL
 TYPICAL CROSS-SECTION EMBANKMENT
 CONSTRUCTION ON SIDEHILL



GENERAL NOTES:

1. SLOPE STEPS WILL BE REQUIRED FOR ALL 12" MINIMUM THICKNESS "SLIVER FILLS" AND ON A FILLS WITH A HEIGHT OF 3'.
2. THE STEP WIDTH SHALL BE TWICE THE STEP DEPTH BUT NOT LESS THAN 4' FEET.
3. REFER TO ARTICLE 205.03 FOR EMBANKMENT TO BE CONSTRUCTED ON HILLSIDE OR SLOPES, OR IF EXISTING EMBANKMENTS ARE TO BE WIDENED.

REPLACEMENT MATERIAL:



STANDARD EMBANKMENT (IN ACCORDANCE WITH 205 OF THE STANDARD SPECIFICATION).

FILE NAME =	USER NAME = #USER#	DESIGNED - R.H.D.	REVISED -
#FILE#		DRAWN - J.T.T.	REVISED -
	PLOT SCALE = #SCALE#	CHECKED - T.T.P.	REVISED -
	PLOT DATE = #DATE#	DATE - 12/09/10	REVISED -

**STATE OF ILLINOIS
 DEPARTMENT OF TRANSPORTATION**

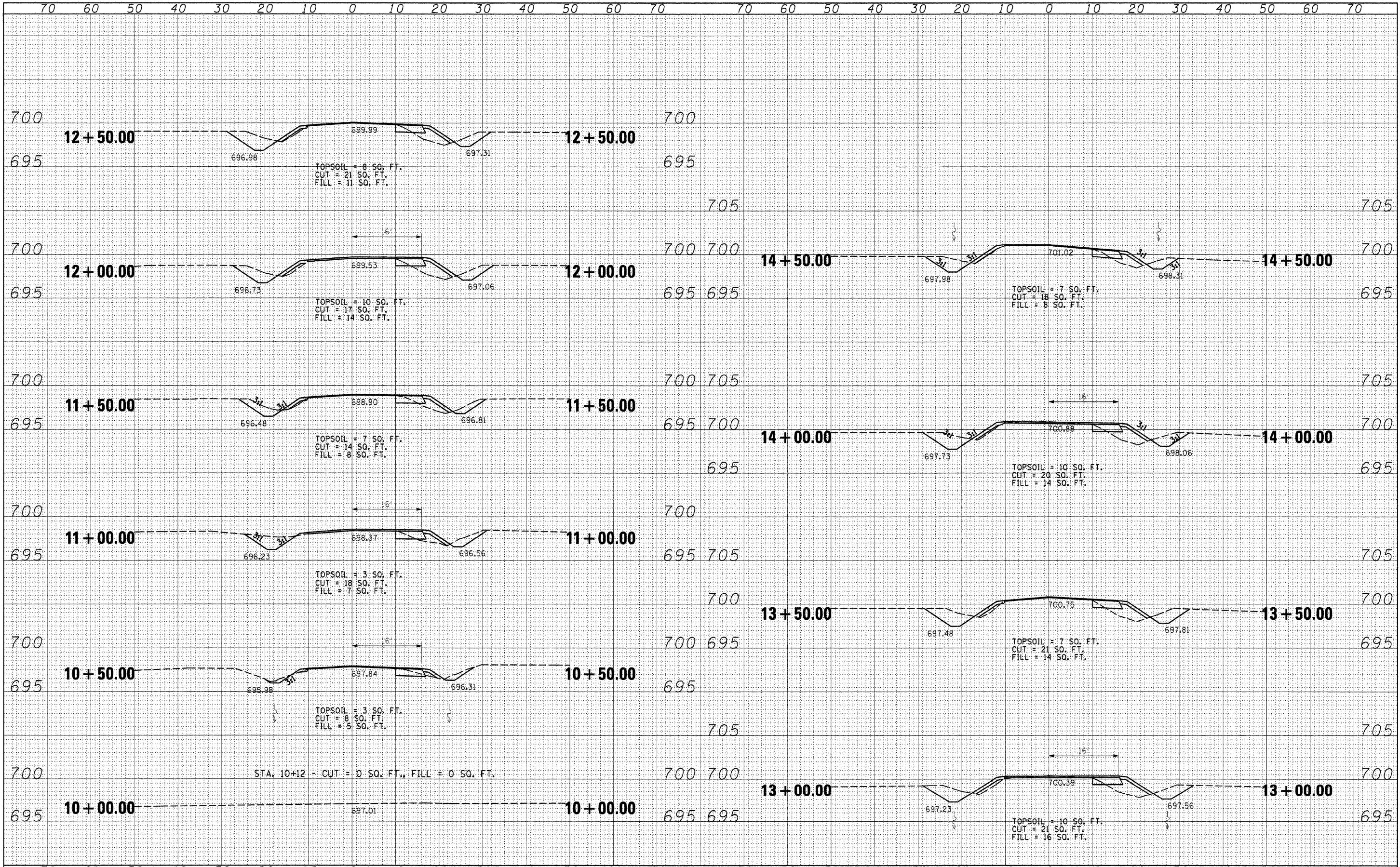
**ARGYLE LAKE STATE PARK
 DISTRICT 4 SLOPE STEPS DETAIL**

SCALE: NONE	SHEET NO. 108 OF 162 SHEETS	STA.	TO STA.	F.A. RTE.	SECTION	COUNTY	TOTAL SHEETS	SHEET NO.
					ARGYLE LAKE STATE PARK	MCDONOUGH	162	108
				FED. ROAD DIST. NO.	ILLINOIS	FED. AID PROJECT	CONTRACT NO. 46158	

JOB NO. 250-061-B VASCONCELLES ENGINEERING CORP. DESIGN FIRM REGISTRATION NUMBER 184-002107

DATE	
BY	
DESIGNED	
DRAWN	
CHECKED	
REVISIONS	
NO.	
FILED	
DATE	
BY	
DESIGNED	
DRAWN	
CHECKED	
REVISIONS	
NO.	

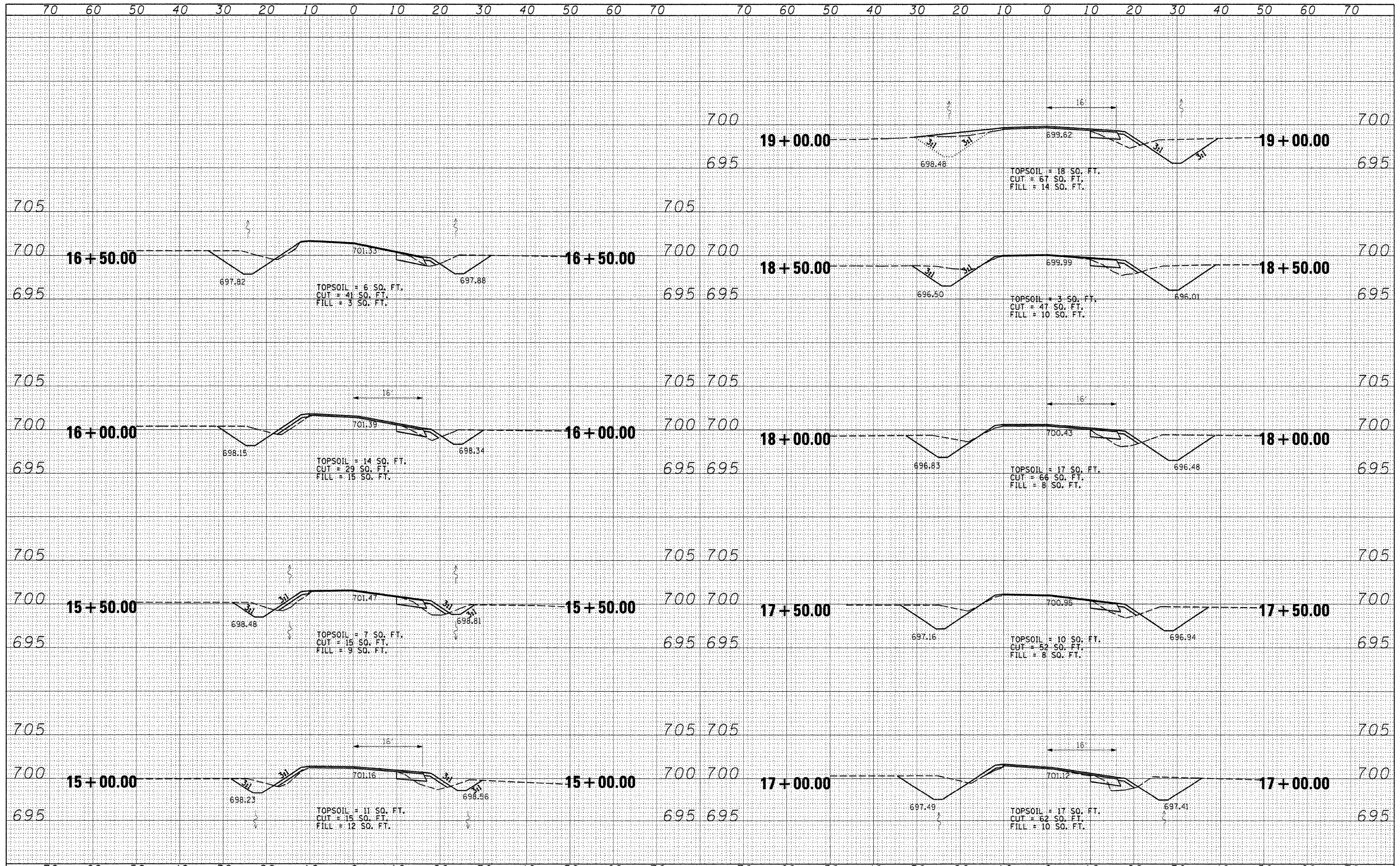
DATE	
BY	
DESIGNED	
DRAWN	
CHECKED	
REVISIONS	
NO.	
FILED	
DATE	
BY	
DESIGNED	
DRAWN	
CHECKED	
REVISIONS	
NO.	



FILE NAME =	USER NAME = #USER#	DESIGNED - R.H.D.	REVISED -	STATE OF ILLINOIS DEPARTMENT OF TRANSPORTATION	ARGYLE LAKE STATE PARK CROSS SECTIONS			F.A. RTE.	SECTION	COUNTY	TOTAL SHEETS	SHEET NO.
#FILE#		DRAWN - S.D.K.	REVISED -		SCALE: 1" = 10'			ARGYLE LAKE STATE PARK	MCDONOUGH	162	109	
		CHECKED - T.T.P.	REVISED -		SHEET NO. 109 OF 162 SHEETS STA. 10+00.00 TO STA. 14+50.00			CONTRACT NO. 46158				
		DATE - 12/09/10	REVISED -		ILLINOIS FED. AID PROJECT							

DATE	
BY	
DESIGNED	
DRAWN	
CHECKED	
DATE	
USER	
FILE	
SCALE	
DATE	

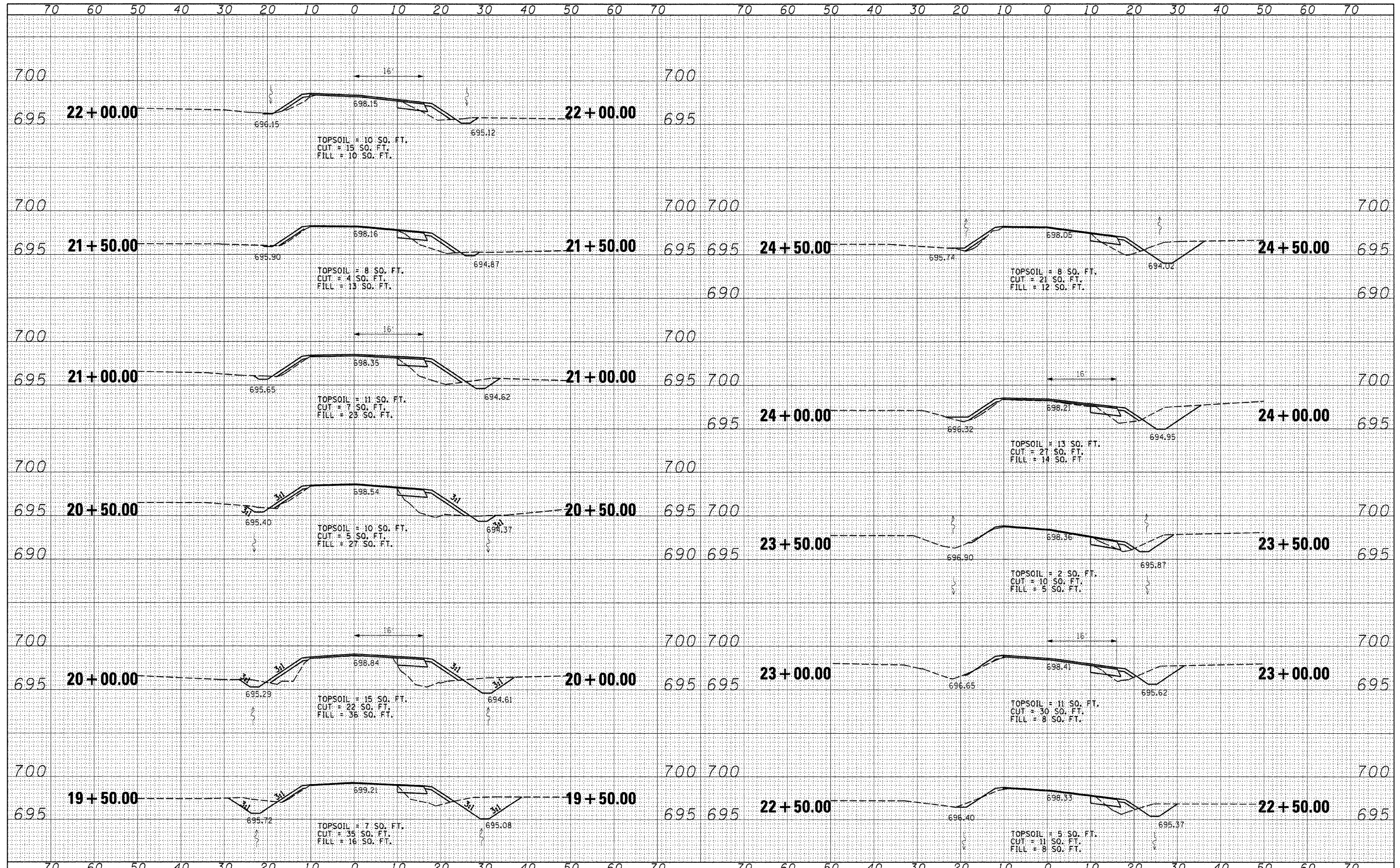
DATE	
BY	
DESIGNED	
DRAWN	
CHECKED	
DATE	
USER	
FILE	
SCALE	
DATE	



FILE NAME = #FILE#	USER NAME = #USER#	DESIGNED - R.H.D.	REVISED -	STATE OF ILLINOIS DEPARTMENT OF TRANSPORTATION	ARGYLE LAKE STATE PARK CROSS SECTIONS				F.A. RTE.	SECTION	COUNTY	TOTAL SHEETS	SHEET NO.
		DRAWN - S.D.K.	REVISED -		SCALE: 1" = 10' SHEET NO. 110 OF 162 SHEETS STA. 15+00.00 TO STA. 19+00.00				ARGYLE LAKE STATE PARK	MCDONOUGH	162	110	
		CHECKED - T.T.P.	REVISED -						CONTRACT NO. 46158				
		DATE - 12/09/10	REVISED -						ILLINOIS FED. AID PROJECT				

DATE	
BY	
FINAL SURVEY	
NOTED	
PLOTTED	
TEMPLATE	
AREAS	
CHECKED	
NO.	

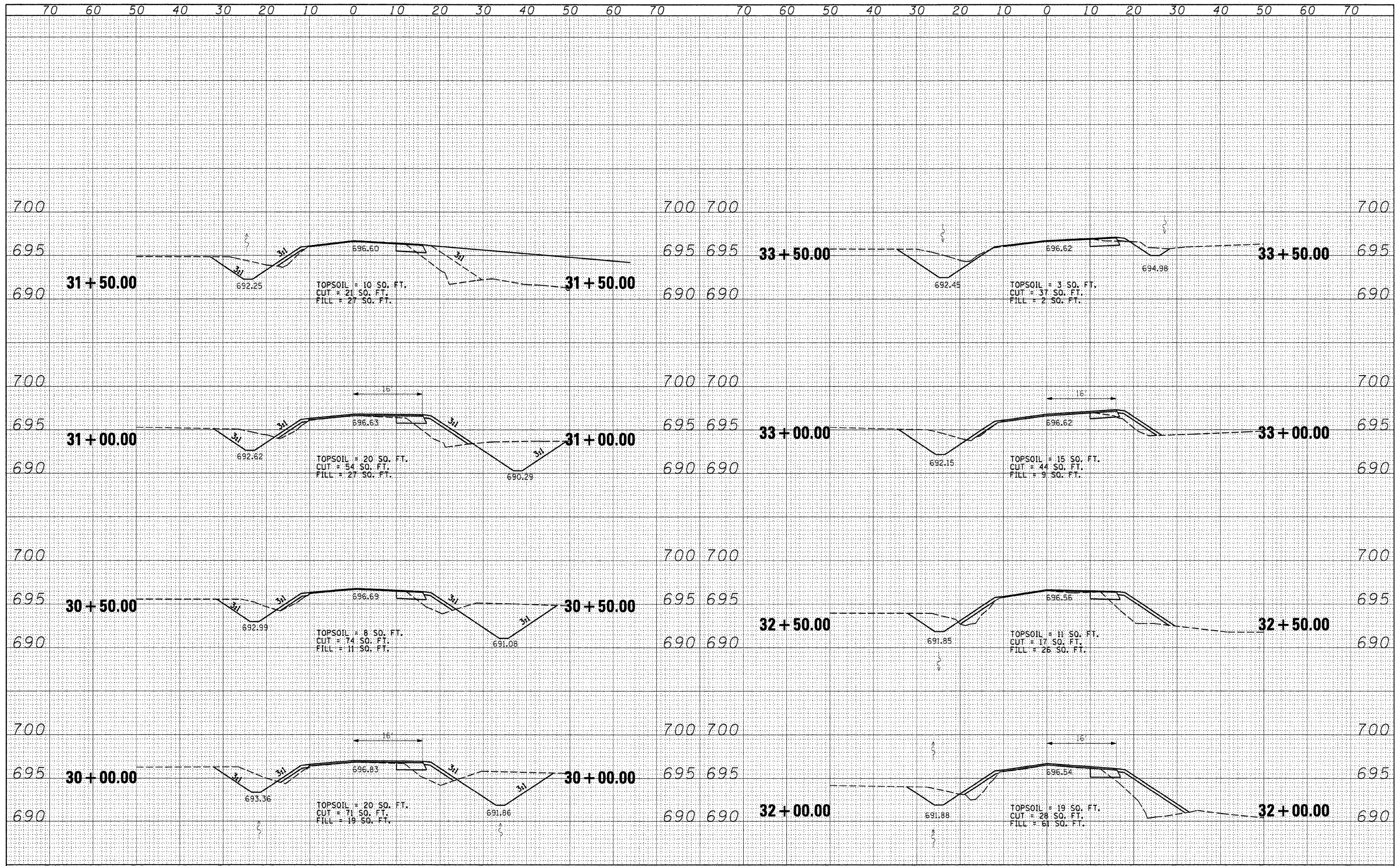
DATE	
BY	
ORIGINAL SURVEY	
NOTED	
PLOTTED	
TEMPLATE	
AREAS	
CHECKED	
NO.	



FILE NAME =	USER NAME = #USER#	DESIGNED - R.H.D.	REVISED -	STATE OF ILLINOIS DEPARTMENT OF TRANSPORTATION	ARGYLE LAKE STATE PARK CROSS SECTIONS			F.A. RTE.	SECTION	COUNTY	TOTAL SHEETS	SHEET NO.
#FILE#		DRAWN - S.D.K.	REVISED -		SCALE: 1" = 10'			ARGYLE LAKE STATE PARK	MCDONOUGH	162	111	
		CHECKED - T.T.P.	REVISED -		SHEET NO. 111 OF 162 SHEETS STA. 19+50.00 TO STA. 24+50.00			CONTRACT NO. 46158				
		DATE - 12/09/10	REVISED -		ILLINOIS FED. AID PROJECT							

DATE	
BY	
DESIGNED	
CHECKED	
PLOTTED	
TEMPLATE	
AREAS	
CHECKED	
FINAL	
SURVEY	
NOTE BOOK	
NO.	

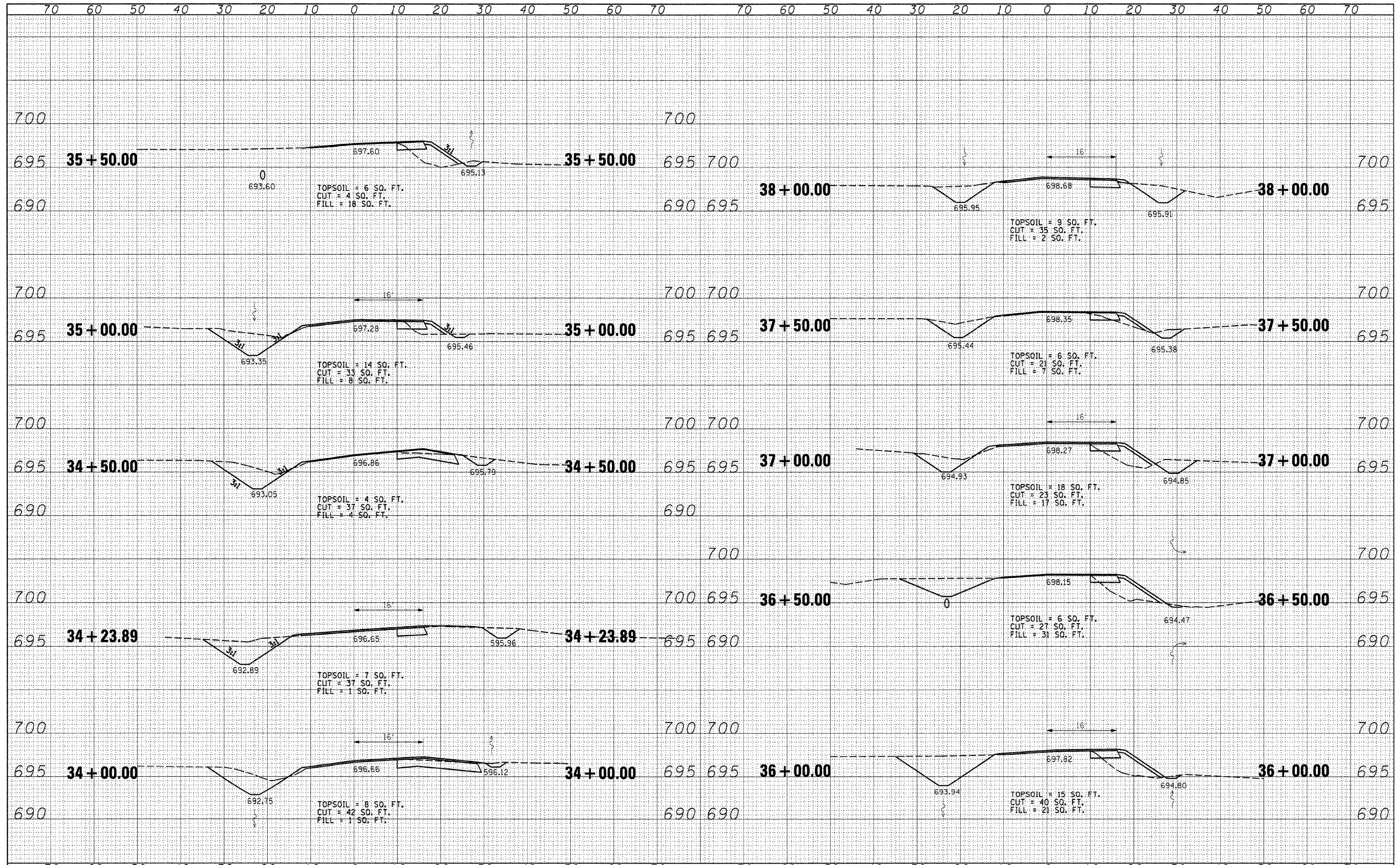
DATE	
BY	
DESIGNED	
CHECKED	
PLOTTED	
TEMPLATE	
AREAS	
CHECKED	
ORIGINAL	
SURVEY	
NOTE BOOK	
NO.	



FILE NAME = #FILE#	USER NAME = #USER#	DESIGNED - R.H.D.	REVISED -	STATE OF ILLINOIS DEPARTMENT OF TRANSPORTATION	ARGYLE LAKE STATE PARK CROSS SECTIONS			F.A. RTE.	SECTION	COUNTY	TOTAL SHEETS	SHEET NO.
		DRAWN - S.D.K.	REVISED -		SCALE: 1" = 10'	SHEET NO. 113 OF 162 SHEETS	STA. 30+00.00	TO STA. 33+50.00	ARGYLE LAKE STATE PARK	MCDONOUGH	162	113
		CHECKED - T.T.P.	REVISED -		CONTRACT NO. 46158							
		DATE - 12/09/10	REVISED -		ILLINOIS FED. AID PROJECT							

DATE	
BY	
DESIGNED	
DRAWN	
CHECKED	
DATE	

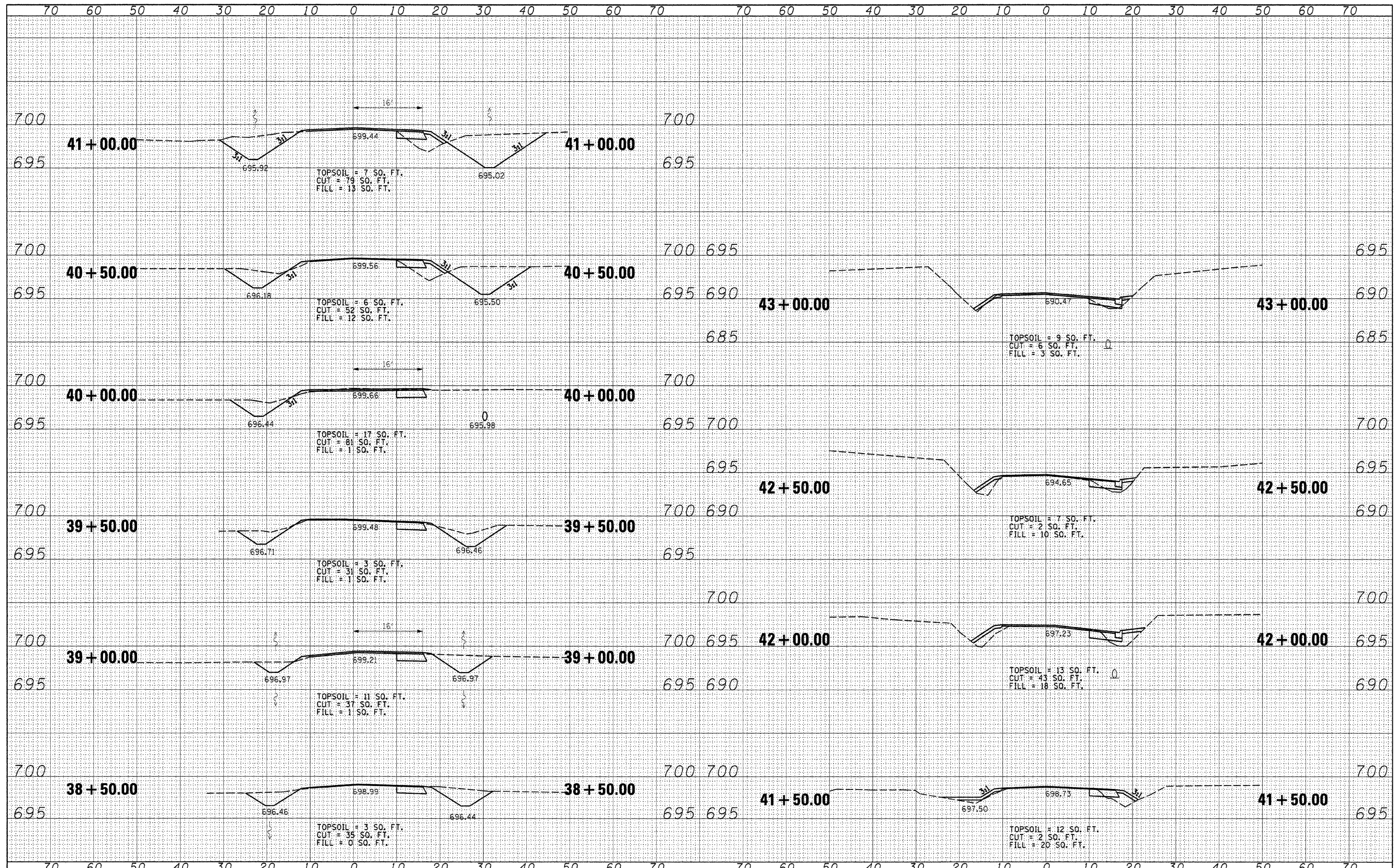
DATE	
BY	
DESIGNED	
DRAWN	
CHECKED	
DATE	



FILE NAME =	USER NAME = #USER#	DESIGNED - R.H.D.	REVISED -	STATE OF ILLINOIS DEPARTMENT OF TRANSPORTATION	ARGYLE LAKE STATE PARK CROSS SECTIONS	F.A. RTE.	SECTION	COUNTY	TOTAL SHEETS	SHEET NO.
#FILE#		DRAWN - S.D.K.	REVISED -			ARGYLE LAKE STATE PARK	MCDONOUGH	162	114	
PLOT SCALE = #SCALE#		CHECKED - T.T.P.	REVISED -			CONTRACT NO. 46158		ILLINOIS FED. AID PROJECT		
PLOT DATE = #DATE#		DATE - 12/09/10	REVISED -			SCALE: 1" = 10'		SHEET NO. 114 OF 162 SHEETS		
						STA. 34+00.00 TO STA. 38+00.00				

DATE	
BY	
FINAL SURVEY	
SUBMITTED	
PLOTTED	
TEMPLATE	
AREAS	
CHECKED	
NO.	

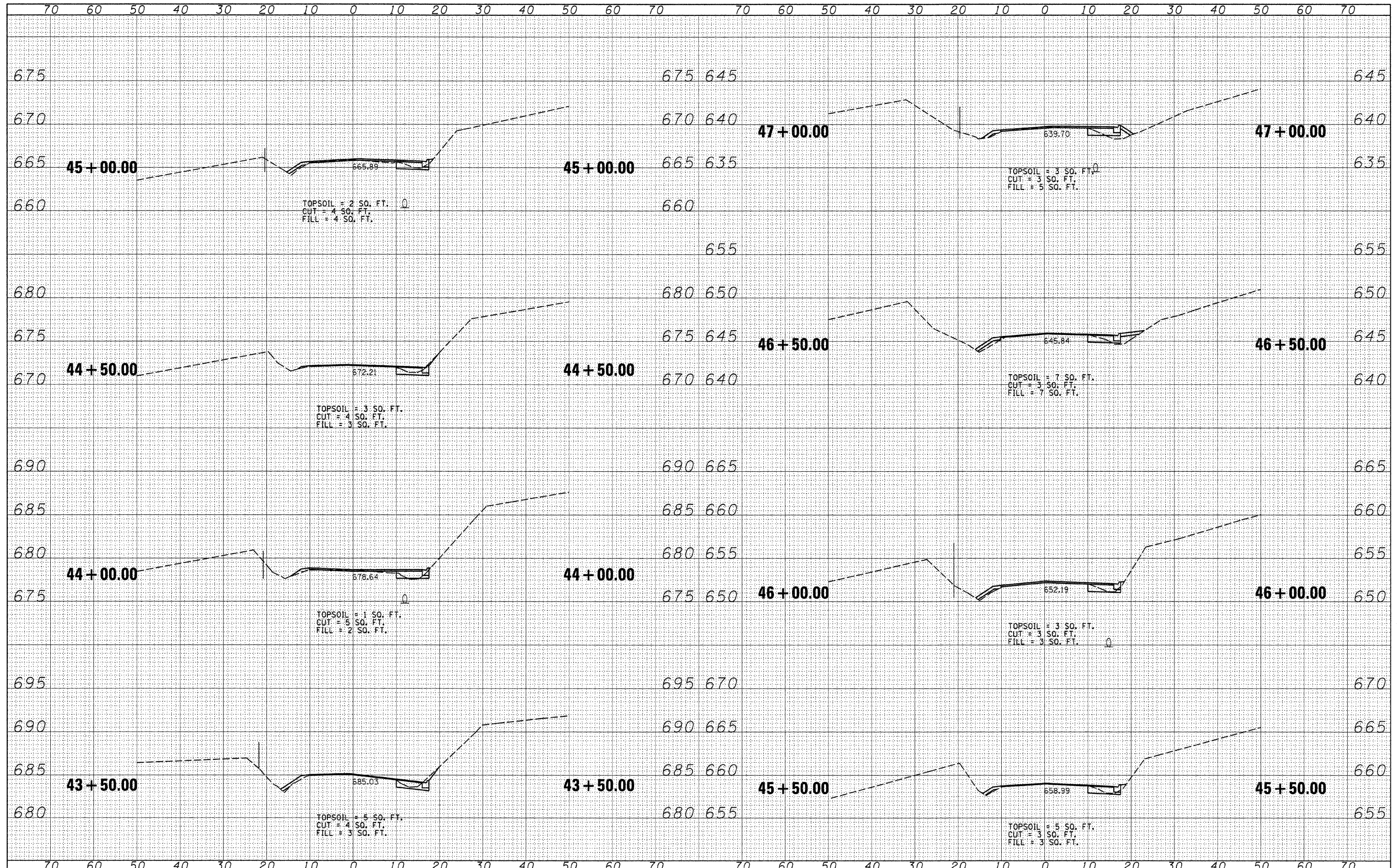
DATE	
BY	
ORIGINAL SURVEY	
SUBMITTED	
PLOTTED	
TEMPLATE	
AREAS	
CHECKED	
NO.	



FILE NAME = #FILE#	USER NAME = #USER#	DESIGNED - R.H.D.	REVISED -	STATE OF ILLINOIS DEPARTMENT OF TRANSPORTATION	ARGYLE LAKE STATE PARK CROSS SECTIONS			F.A. RTE.	SECTION	COUNTY	TOTAL SHEETS	SHEET NO.
		DRAWN - S.D.K.	REVISED -		SCALE: 1" = 10'	SHEET NO. 115 OF 162 SHEETS	STA. 38+50.00	TO STA. 43+00.00	ARGYLE LAKE STATE PARK	MCDONOUGH	162	115
		CHECKED - T.T.P.	REVISED -		CONTRACT NO. 46158							
		DATE - 12/09/10	REVISED -		ILLINOIS FED. AID PROJECT							

DATE	
BY	
DESIGNED	
CHECKED	
PLOTTED	
TEMPLATE	
AREAS	
CHECKED	
FINAL	
SURVEY	
NOTE BOOK	
NO.	

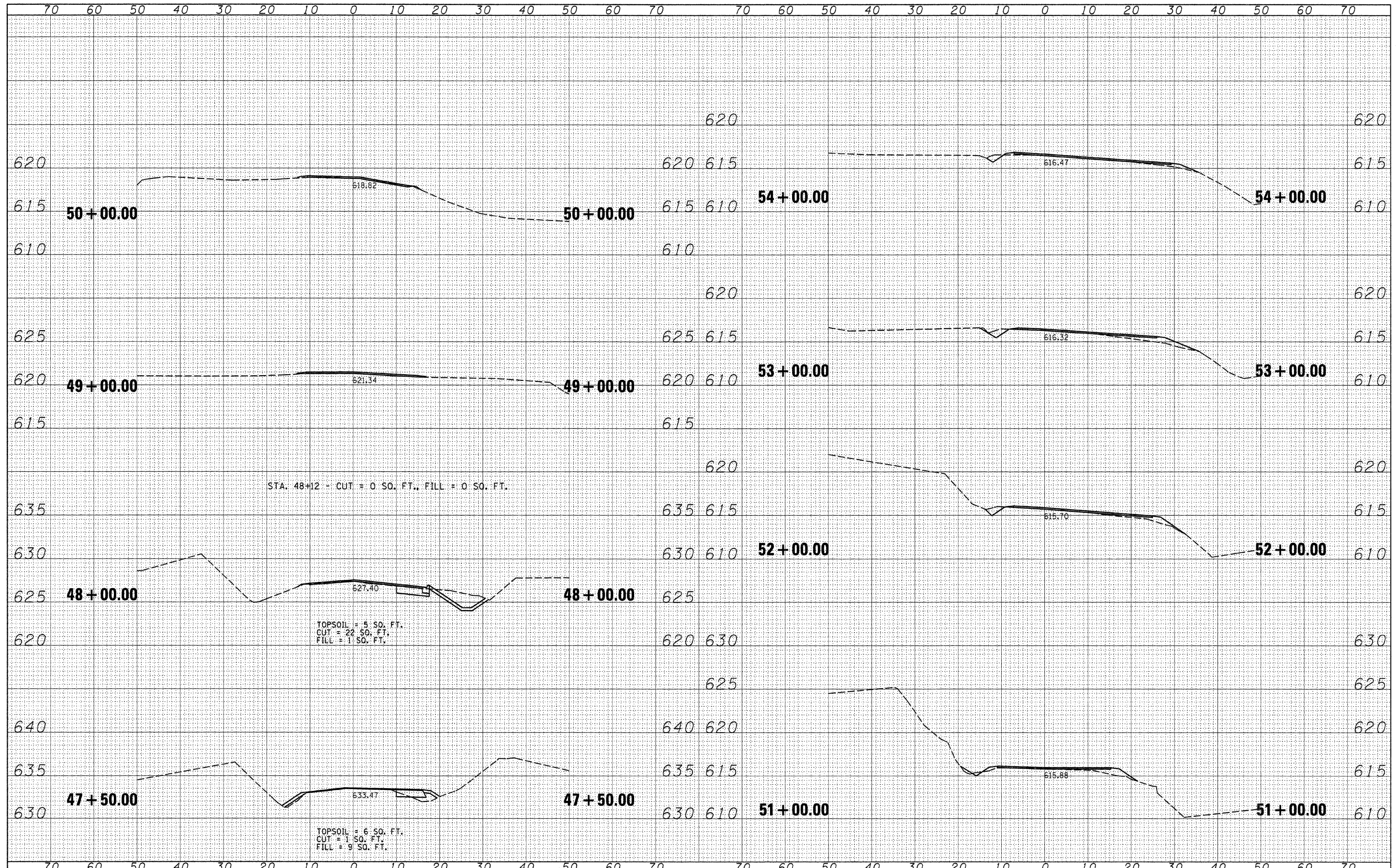
DATE	
BY	
DESIGNED	
CHECKED	
PLOTTED	
TEMPLATE	
AREAS	
CHECKED	
ORIGINAL	
SURVEY	
NOTE BOOK	
NO.	



FILE NAME =	USER NAME = #USER#	DESIGNED - R.H.D.	REVISED -	STATE OF ILLINOIS DEPARTMENT OF TRANSPORTATION	ARGYLE LAKE STATE PARK CROSS SECTIONS	F.A. RTE.	SECTION	COUNTY	TOTAL SHEETS	SHEET NO.
#FILE#	PLLOT SCALE = #SCALE#	DRAWN - S.D.K.	REVISED -			ARGYLE LAKE STATE PARK	MCDONOUGH	162	116	
	PLLOT DATE = #DATE#	CHECKED - T.T.P.	REVISED -			CONTRACT NO. 46158				
		DATE - 12/09/10	REVISED -			ILLINOIS FED. AID PROJECT				
				SCALE: 1" = 10'		SHEET NO. 116 OF 162 SHEETS		STA. 43+50.00 TO STA. 47+00.00		

DATE	
BY	
CHECKED	
DESIGNED	
DRAWN	
PLANNED	
NOTED	
REVISIONS	
NO.	

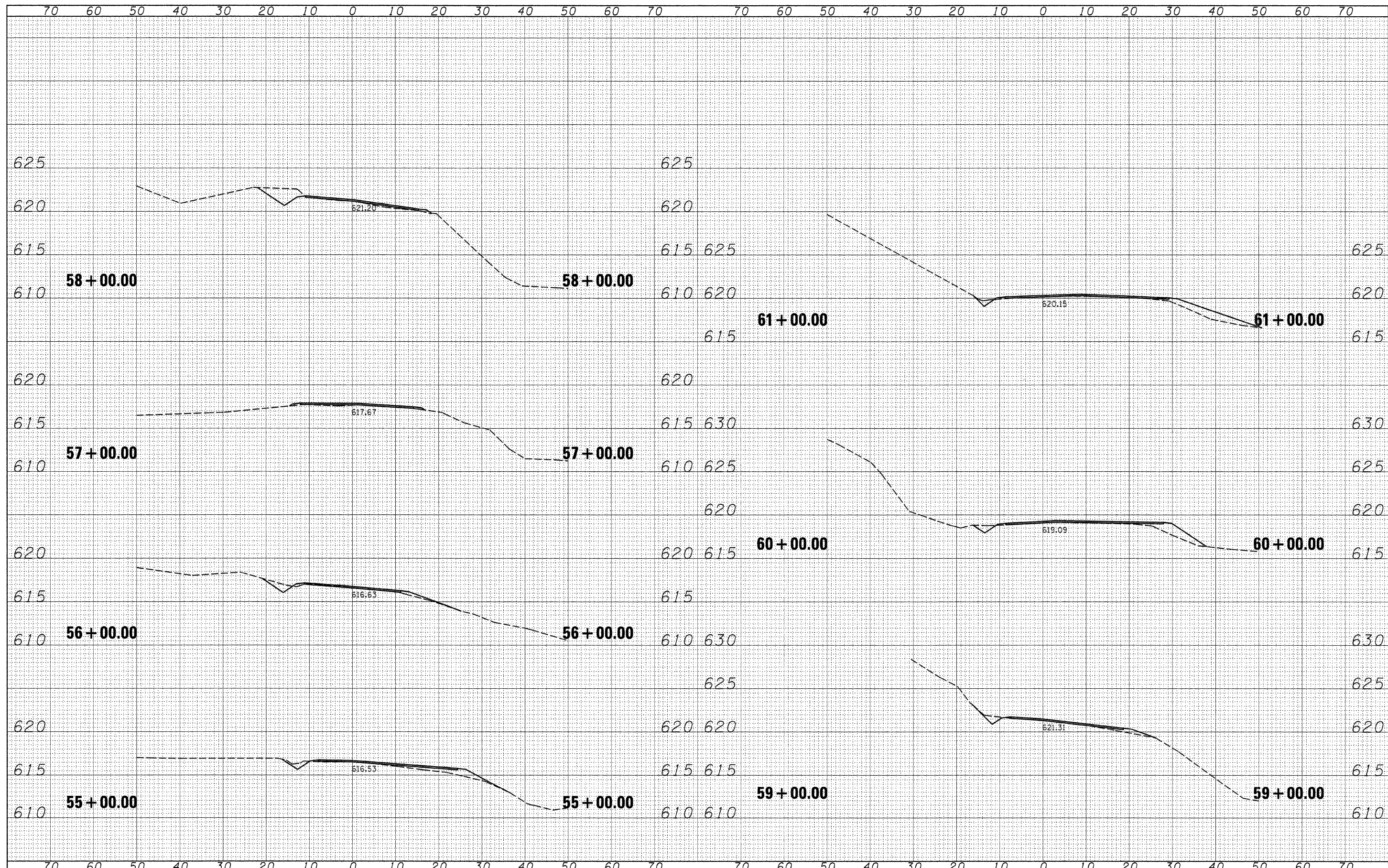
DATE	
BY	
CHECKED	
DESIGNED	
DRAWN	
PLANNED	
NOTED	
REVISIONS	
NO.	



FILE NAME =	USER NAME = #USER#	DESIGNED - R.H.D.	REVISED -	STATE OF ILLINOIS DEPARTMENT OF TRANSPORTATION	ARGYLE LAKE STATE PARK CROSS SECTIONS			F.A. RTE.	SECTION	COUNTY	TOTAL SHEETS	SHEET NO.
#FILE#		DRAWN - S.D.K.	REVISED -		SCALE: 1" = 10'	SHEET NO. 117 OF 162 SHEETS	STA. 47+50.00	TO STA. 54+00.00	ARGYLE LAKE STATE PARK	MCDONOUGH	162	117
PLOT SCALE = #SCALE#		CHECKED - T.T.P.	REVISED -		CONTRACT NO. 46158							
PLOT DATE = #DATE#		DATE - 12/09/10	REVISED -		ILLINOIS FED. AID PROJECT							

DATE	
BY	
FORWARDED	
SURVEY	
PLOTTED	
TEMPLATE	
AREAS	
CHECKED	
FINAL	
SURVEY	
NOTE BOOK	
NO.	

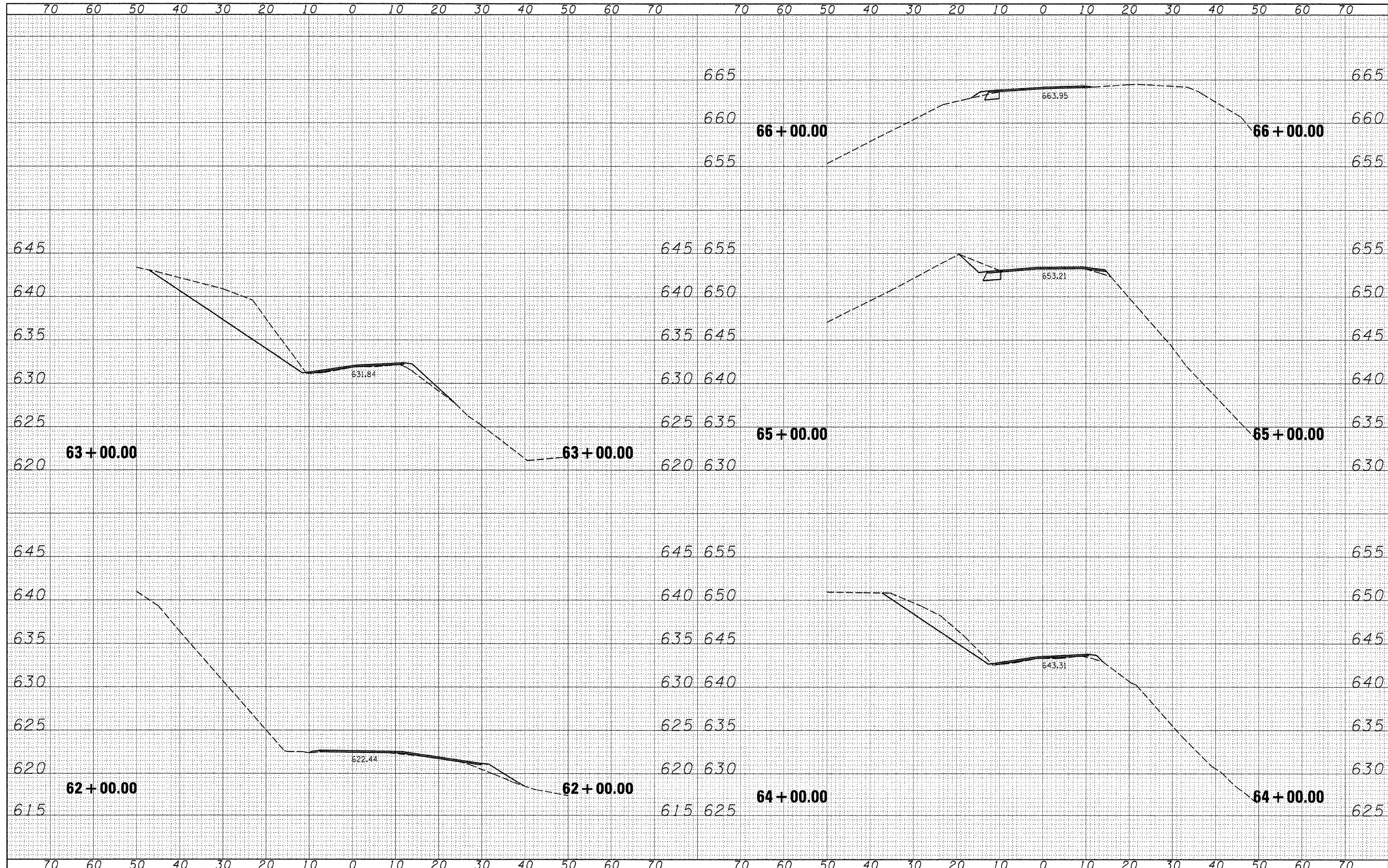
DATE	
BY	
FORWARDED	
SURVEY	
PLOTTED	
TEMPLATE	
AREAS	
CHECKED	
ORIGINAL	
SURVEY	
NOTE BOOK	
NO.	



FILE NAME =	USER NAME = #USER#	DESIGNED - R.H.D.	REVISED -	STATE OF ILLINOIS DEPARTMENT OF TRANSPORTATION	ARGYLE LAKE STATE PARK CROSS SECTIONS	F.A.	SECTION	COUNTY	TOTAL	SHEET	
#FILE#		DRAWN - S.D.K.	REVISED -			RTE.	ARGYLE LAKE STATE PARK	MCDONOUGH	162	118	
		CHECKED - T.T.P.	REVISED -			SCALE: 1" = 10'	SHEET NO. 118 OF 162 SHEETS	STA. 55+00.00	TO STA. 61+00.00	CONTRACT NO. 46158	
		DATE - 12/09/10	REVISED -			ILLINOIS FED. AID PROJECT					

DATE	
BY	
REVISIONS	
NO.	
FILED	
NO.	
NO.	
NO.	
NO.	
NO.	
NO.	
NO.	

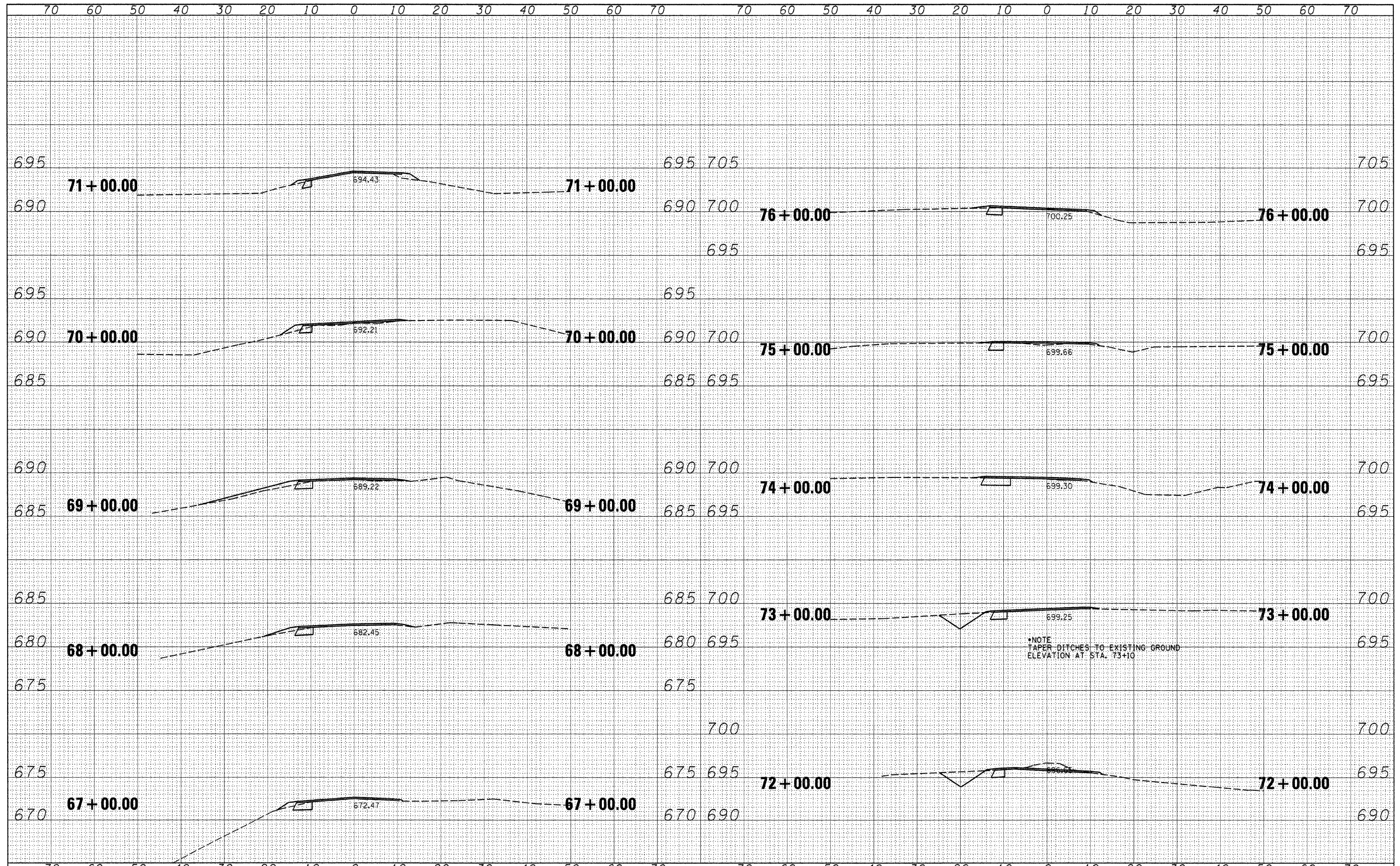
DATE	
BY	
REVISIONS	
NO.	
FILED	
NO.	
NO.	
NO.	
NO.	
NO.	
NO.	



FILE NAME =	USER NAME = #USER#	DESIGNED - R.H.D.	REVISED -	STATE OF ILLINOIS DEPARTMENT OF TRANSPORTATION	ARGYLE LAKE STATE PARK CROSS SECTIONS		F.A. RTE.	SECTION	COUNTY	TOTAL SHEETS	SHEET NO.
#FILE#	PLT SCALE = #SCALE#	DRAWN - S.D.K.	REVISED -		SCALE: 1" = 10'	SHEET NO. 119 OF 162 SHEETS	STA. 62+00.00 TO STA. 66+00.00	ARGYLE LAKE STATE PARK	MCDONOUGH	162	119
	PLT DATE = #DATE#	CHECKED - T.T.P.	REVISED -					CONTRACT NO. 46158			
		DATE - 12/09/10	REVISED -					ILLINOIS FED. AID PROJECT			

DATE	
BY	
DESIGNED	
DRAWN	
CHECKED	
REVISIONS	
NO.	

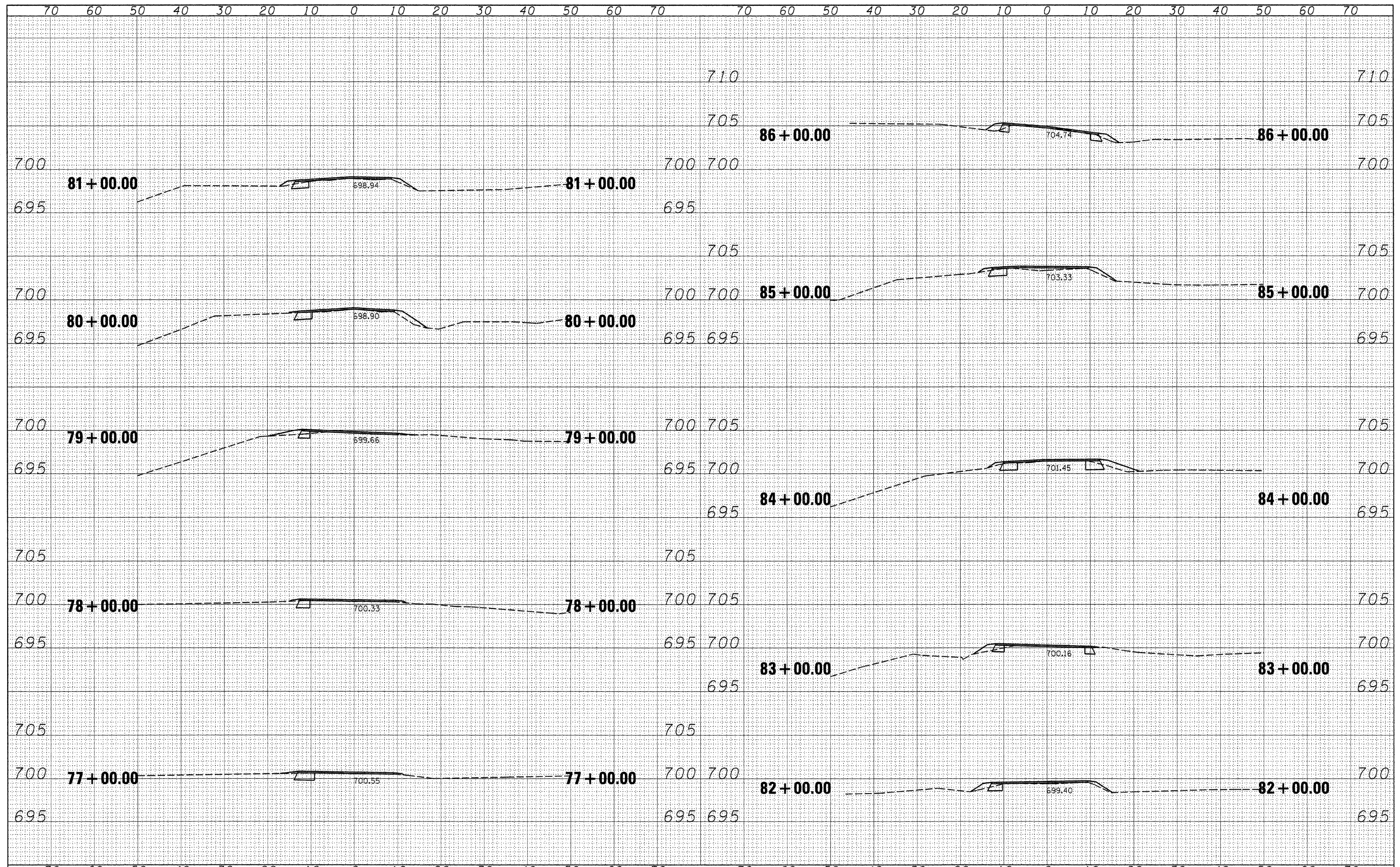
DATE	
BY	
DESIGNED	
DRAWN	
CHECKED	
REVISIONS	
NO.	



FILE NAME =	USER NAME = #USER#	DESIGNED - R.H.D.	REVISED -	STATE OF ILLINOIS DEPARTMENT OF TRANSPORTATION	ARGYLE LAKE STATE PARK CROSS SECTIONS		F.A. RTE.	SECTION	COUNTY	TOTAL SHEETS	SHEET NO.
#FILE#		DRAWN - S.D.K.	REVISED -		SCALE: 1" = 10'	SHEET NO. 120 OF 162 SHEETS	STA. 67+00.00 TO STA. 76+00.00	ARGYLE LAKE STATE PARK	MCDONOUGH	162	120
		CHECKED - T.T.P.	REVISED -						CONTRACT NO. 46158		
		DATE - 12/09/10	REVISED -						ILLINOIS FED. AID PROJECT		

DATE	
BY	
DESIGNED	
DRAWN	
CHECKED	
DATE	
FILE NO.	
NO.	

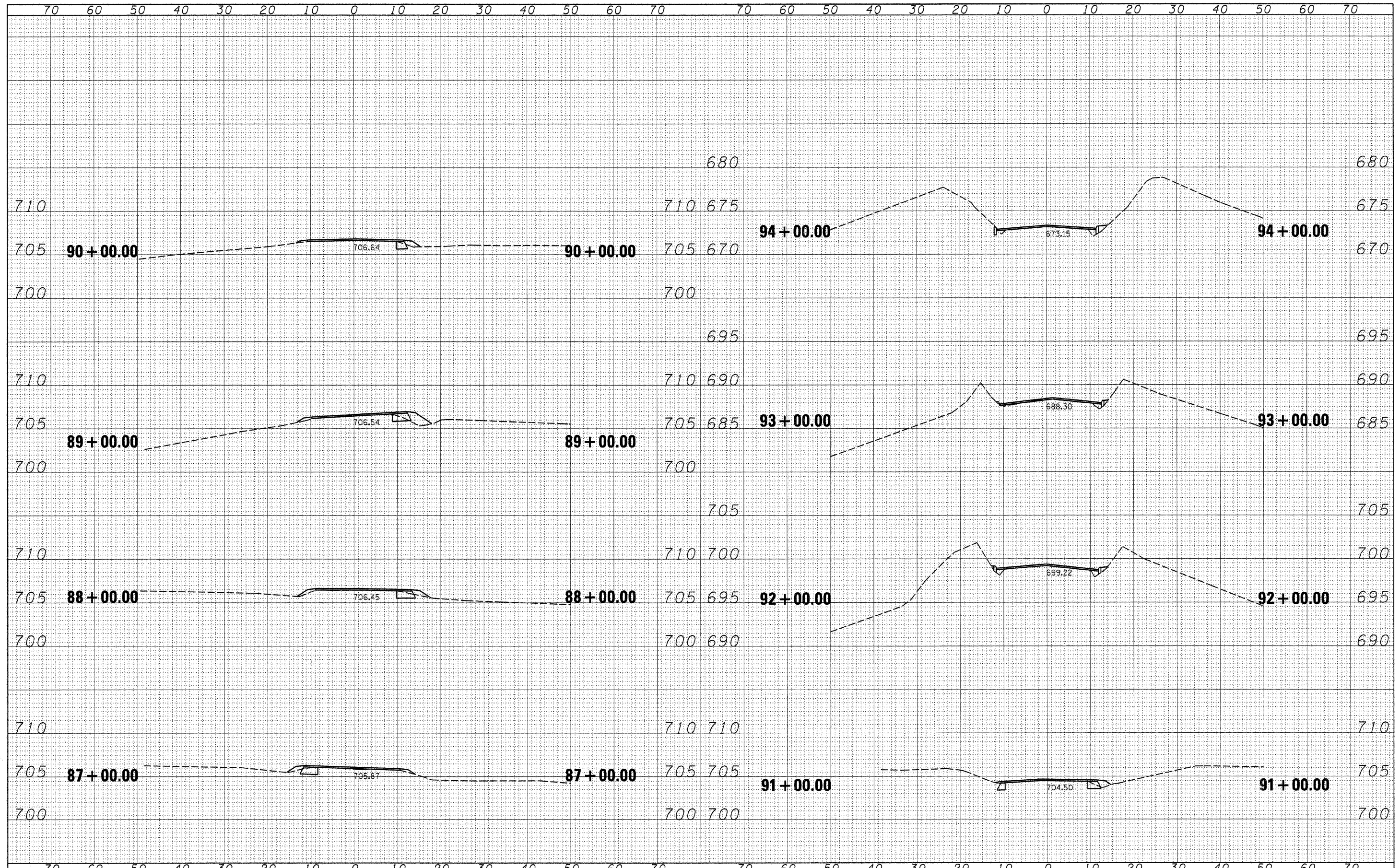
DATE	
BY	
DESIGNED	
DRAWN	
CHECKED	
DATE	
FILE NO.	
NO.	



FILE NAME =	USER NAME = #USER#	DESIGNED - R.H.D.	REVISED -	STATE OF ILLINOIS DEPARTMENT OF TRANSPORTATION	ARGYLE LAKE STATE PARK CROSS SECTIONS		F.A. RTE.	SECTION	COUNTY	TOTAL SHEETS	SHEET NO.
#FILE#		DRAWN - S.D.K.	REVISED -		SCALE: 1" = 10'	SHEET NO. 121 OF 162 SHEETS	STA. 77+00.00 TO STA. 86+00.00	ARGYLE LAKE STATE PARK	MCDONOUGH	162	121
		CHECKED - T.T.P.	REVISED -						CONTRACT NO. 46158		
		DATE - 12/09/10	REVISED -						ILLINOIS FED. AID PROJECT		

DATE	
BY	
FINAL SURVEY	
NOTED	
PLOTTED	
TEMPLATE	
AREAS	
CHECKED	
NO.	

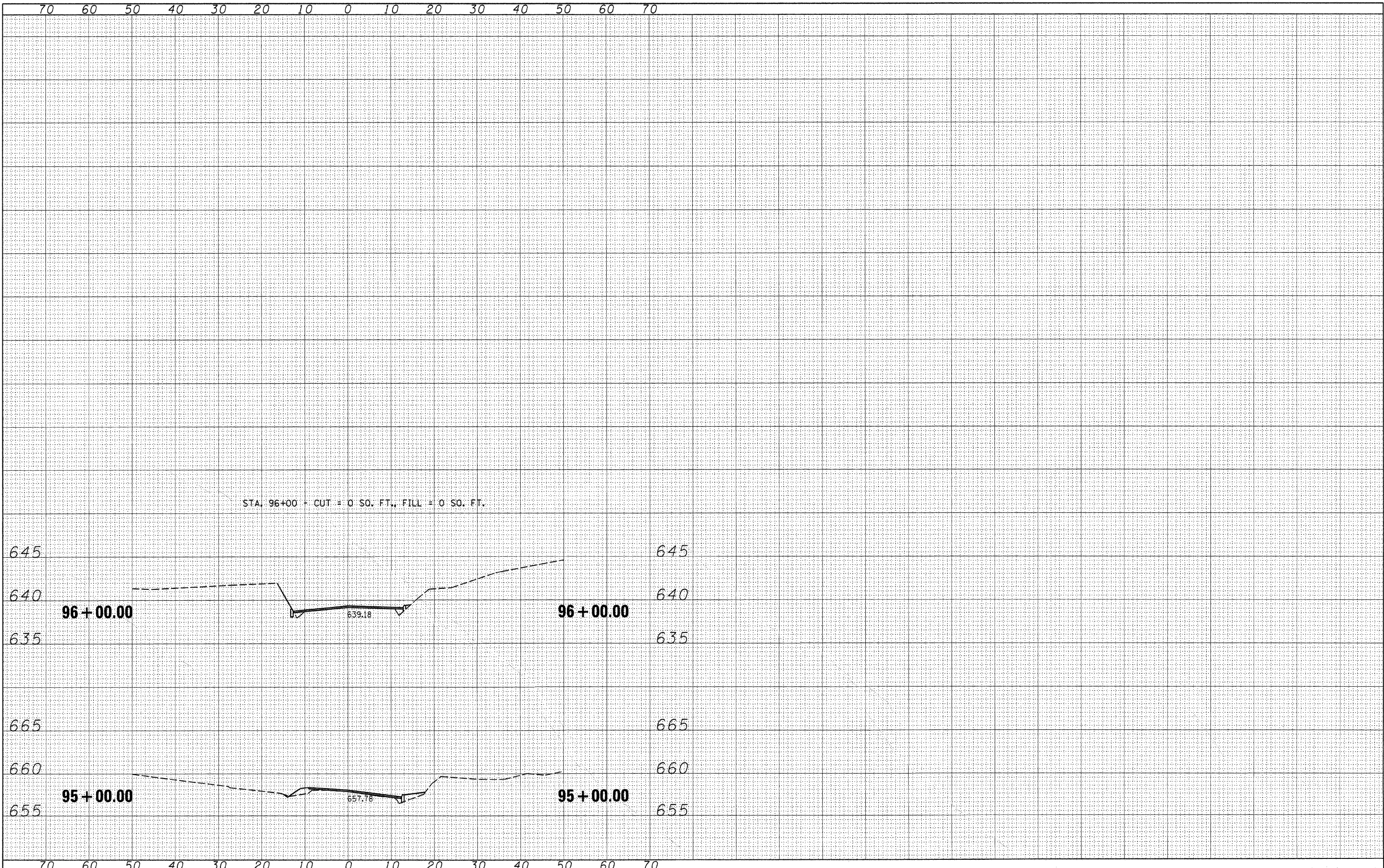
DATE	
BY	
ORIGINAL SURVEY	
NOTED	
PLOTTED	
TEMPLATE	
AREAS	
CHECKED	
NO.	



FILE NAME = #FILEL*	USER NAME = #USER*	DESIGNED - R.H.D.	REVISED -	STATE OF ILLINOIS DEPARTMENT OF TRANSPORTATION	ARGYLE LAKE STATE PARK CROSS SECTIONS			F.A. RTE.	SECTION	COUNTY	TOTAL SHEETS	SHEET NO.
		DRAWN - S.D.K.	REVISED -		SCALE: 1" = 10'	SHEET NO. 122 OF 162 SHEETS	STA. 87+00.00 TO STA. 94+00.00	ARGYLE LAKE STATE PARK	MCDONOUGH	162	122	
		CHECKED - T.T.P.	REVISED -		CONTRACT NO. 46158							
		DATE - 12/09/10	REVISED -		ILLINOIS FED. AID PROJECT							

FINAL SURVEY	DATE
NO. _____	BY _____
NOTE BOOK	DESIGNED - R.H.D.
AREAS CHECKED	DRAWN - S.D.K.
PLOTTED	CHECKED - T.T.P.
TEMPLATE	DATE - 12/09/10
AREAS CHECKED	REVISIONS

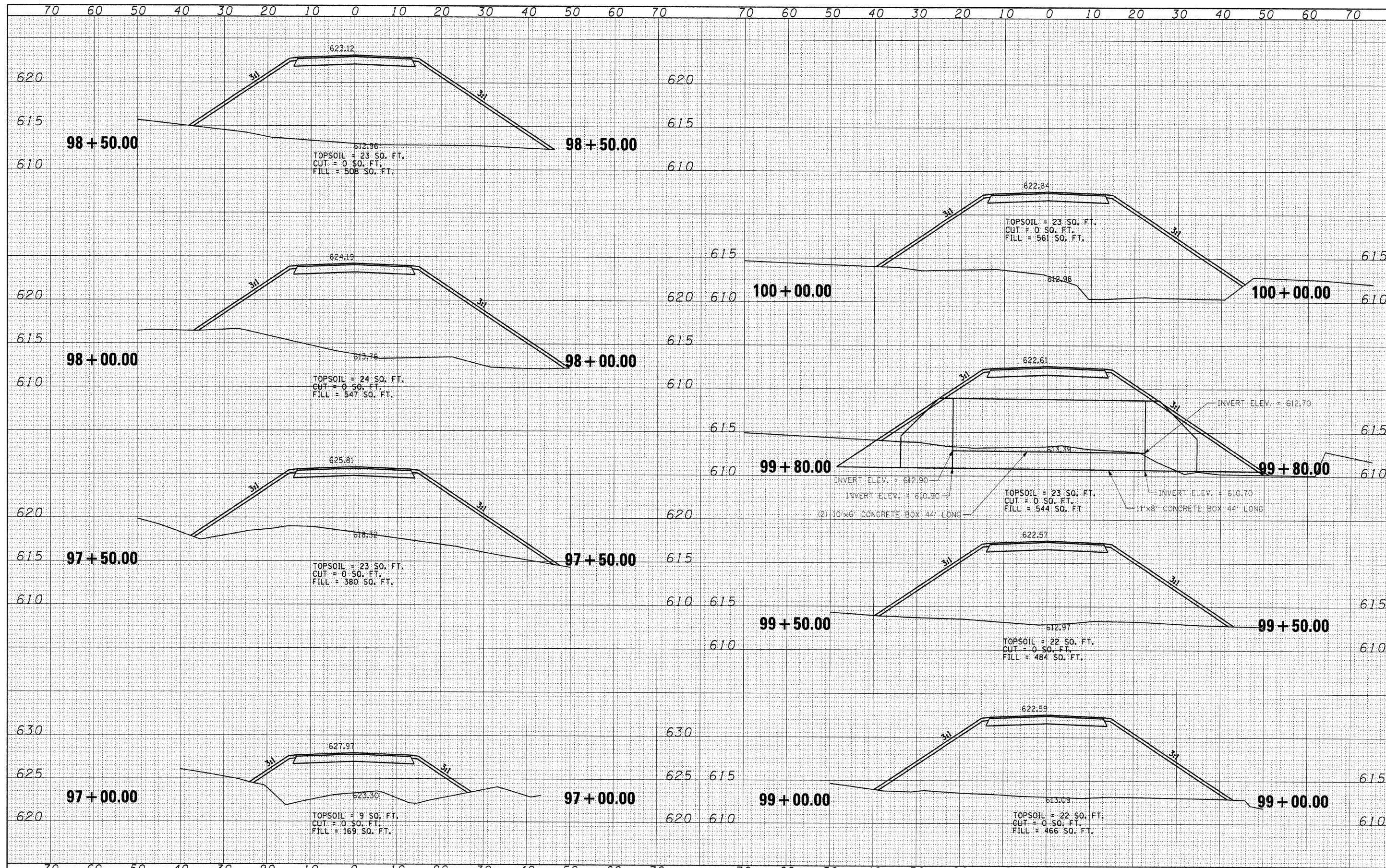
ORIGINAL SURVEY	DATE
NO. _____	BY _____
NOTE BOOK	DESIGNED - R.H.D.
AREAS CHECKED	DRAWN - S.D.K.
PLOTTED	CHECKED - T.T.P.
TEMPLATE	DATE - 12/09/10
AREAS CHECKED	REVISIONS



FILE NAME =	USER NAME = #USER#	DESIGNED - R.H.D.	REVISIONS	STATE OF ILLINOIS DEPARTMENT OF TRANSPORTATION	ARGYLE LAKE STATE PARK CROSS SECTIONS	SCALE: 1" = 10' SHEET NO. 123 OF 162 SHEETS STA. 95+00.00 TO STA. 96+00.00	F.A. RTE.	SECTION	COUNTY	TOTAL SHEETS	SHEET NO.
#FILE#		DRAWN - S.D.K.	REVISIONS				ARGYLE LAKE STATE PARK	MCDONOUGH	162	123	
		CHECKED - T.T.P.	REVISIONS				CONTRACT NO. 46158				
		DATE - 12/09/10	REVISIONS				ILLINOIS FED. AID PROJECT				

DATE	
BY	
DESIGNED	
DRAWN	
CHECKED	
DATE	
FILE NO.	
NO.	

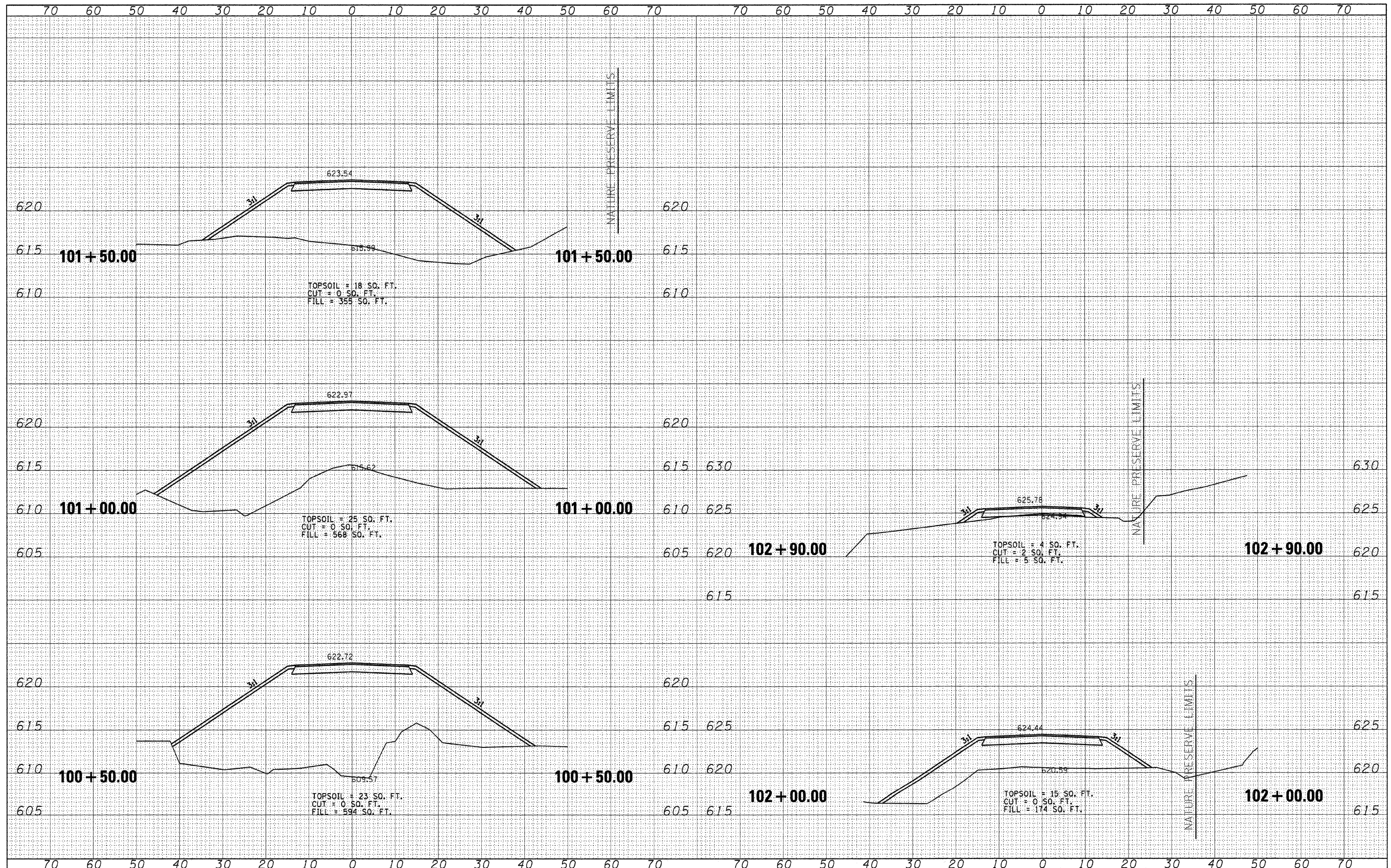
DATE	
BY	
DESIGNED	
DRAWN	
CHECKED	
DATE	
FILE NO.	
NO.	



FILE NAME =	USER NAME = #USER#	DESIGNED - R.H.D.	REVISED -	STATE OF ILLINOIS DEPARTMENT OF TRANSPORTATION	ARGYLE LAKE STATE PARK CROSS SECTIONS	F.A. RTE.	SECTION	COUNTY	TOTAL SHEETS	SHEET NO.
#FILE#		DRAWN - S.D.K.	REVISED -			ARGYLE LAKE STATE PARK	MCDONOUGH	162	124	
PLOT SCALE = #SCALE#		CHECKED - T.T.P.	REVISED -			CONTRACT NO. 46158				
PLOT DATE = #DATE#		DATE - 12/09/10	REVISED -			ILLINOIS FED. AID PROJECT				
		SCALE: 1" = 20'			SHEET NO. 124 OF 162 SHEETS		STA. 97+00.00 TO STA. 100+00.00			

DATE	
BY	
SURVEYED	
NOTE BOOK	
AREAS CHECKED	
NO.	

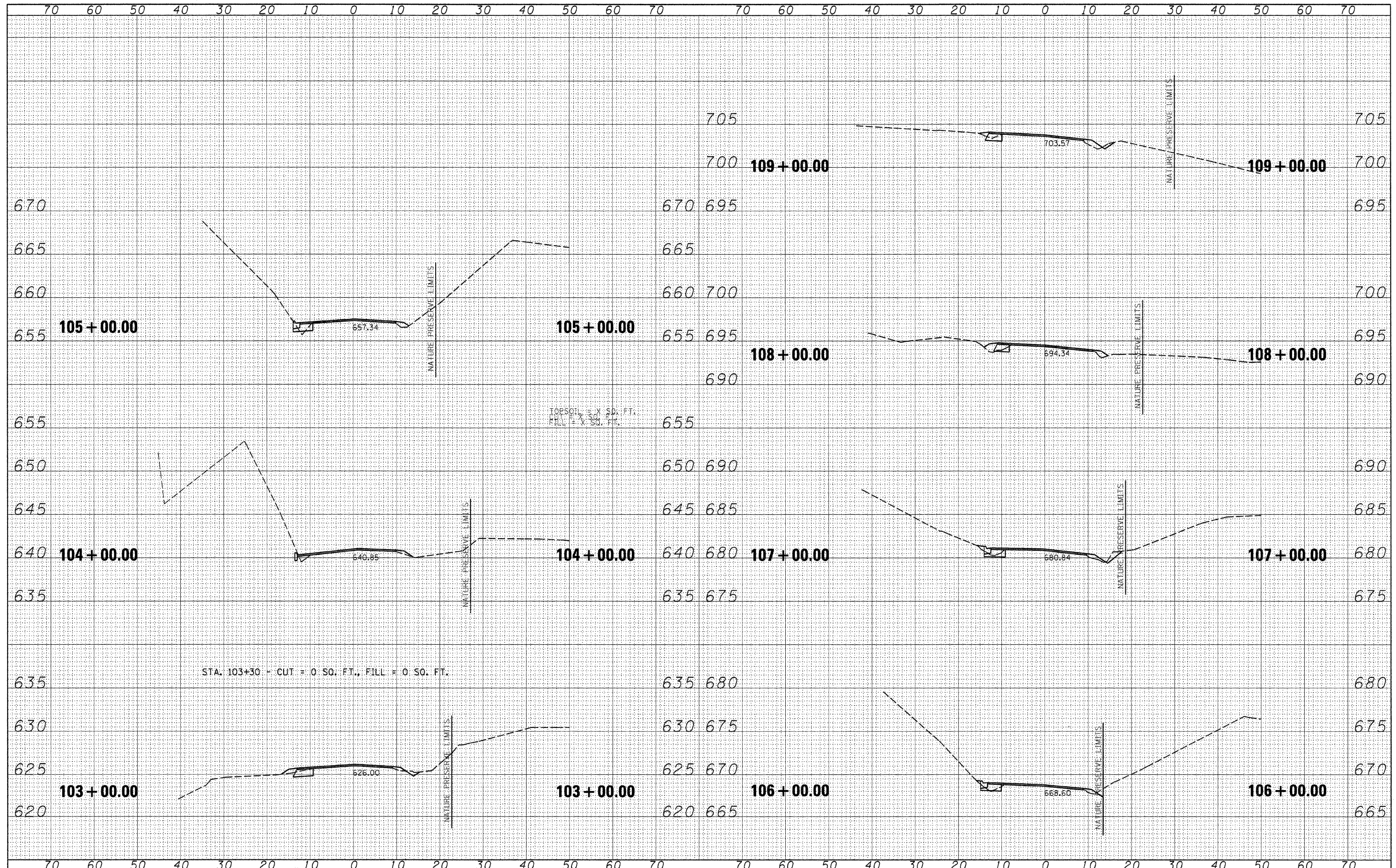
DATE	
BY	
ORIGINAL SURVEY	
NOTE BOOK	
AREAS CHECKED	
NO.	



FILE NAME =	USER NAME = *USER*	DESIGNED - R.H.D.	REVISED -	STATE OF ILLINOIS DEPARTMENT OF TRANSPORTATION	ARGYLE LAKE STATE PARK CROSS SECTIONS			F.A. RTE.	SECTION	COUNTY	TOTAL SHEETS	SHEET NO.
FILEL		DRAWN - S.D.K.	REVISED -					ARGYLE LAKE STATE PARK	MCDONOUGH	162	125	
PLOT SCALE = *SCALE*		CHECKED - T.T.P.	REVISED -					CONTRACT NO. 46158				
PLOT DATE = *DATE*		DATE - 12/09/10	REVISED -					ILLINOIS FED. AID PROJECT				
				SCALE: 1" = 20'			SHEET NO. 125 OF 162 SHEETS			STA. 100+50.00 TO STA. 102+90.00		

DATE	
BY	
DESIGNED	
DRAWN	
CHECKED	
REVISIONS	
NO.	
DATE	
BY	
DESIGNED	
DRAWN	
CHECKED	
REVISIONS	
NO.	
DATE	
BY	
DESIGNED	
DRAWN	
CHECKED	
REVISIONS	
NO.	

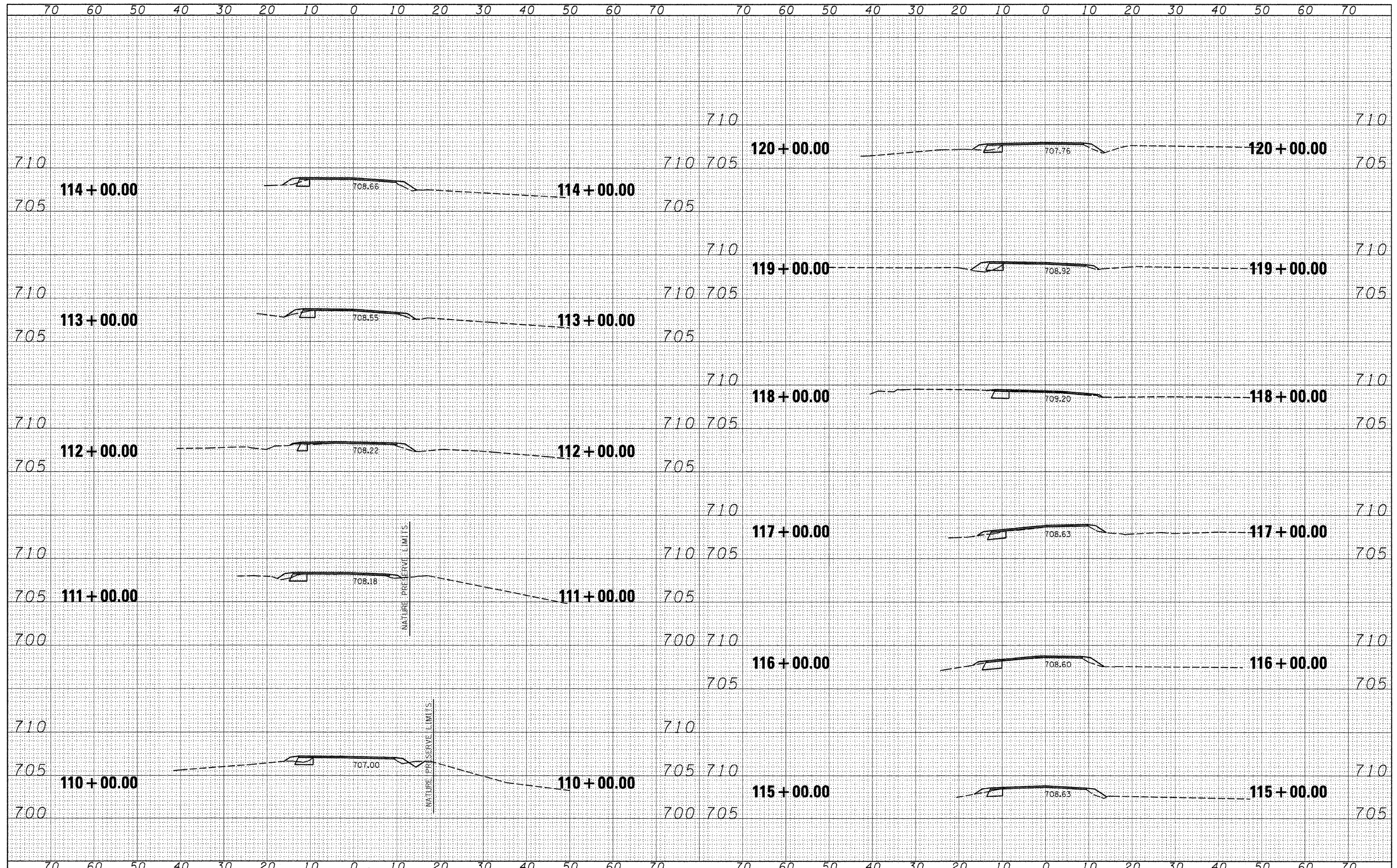
DATE	
BY	
DESIGNED	
DRAWN	
CHECKED	
REVISIONS	
NO.	
DATE	
BY	
DESIGNED	
DRAWN	
CHECKED	
REVISIONS	
NO.	



FILE NAME =	USER NAME = #USER#	DESIGNED - R.H.D.	REVISED -	STATE OF ILLINOIS DEPARTMENT OF TRANSPORTATION	ARGYLE LAKE STATE PARK CROSS SECTIONS		F.A. RTE.	SECTION	COUNTY	TOTAL SHEETS	SHEET NO.
#FILE#	DRAWN - J.T.T.	REVISED -	ARGYLE LAKE STATE PARK				MCDONOUGH	162	126		
PLOT SCALE = #SCALE#	CHECKED - T.T.P.	REVISED -	CONTRACT NO. 46158								
PLOT DATE = #DATE#	DATE - 12/09/10	REVISED -	ILLINOIS FED. AID PROJECT								
				SCALE: 1" = 10'		SHEET NO. 126 OF 162 SHEETS		STA. 103+00.00 TO STA. 109+00.00			

DATE	
BY	
ORIGINAL SURVEY	
CHECKED/	
PLOTTED	
TEMPLATE	
AREAS	
CHECKED	
NO.	

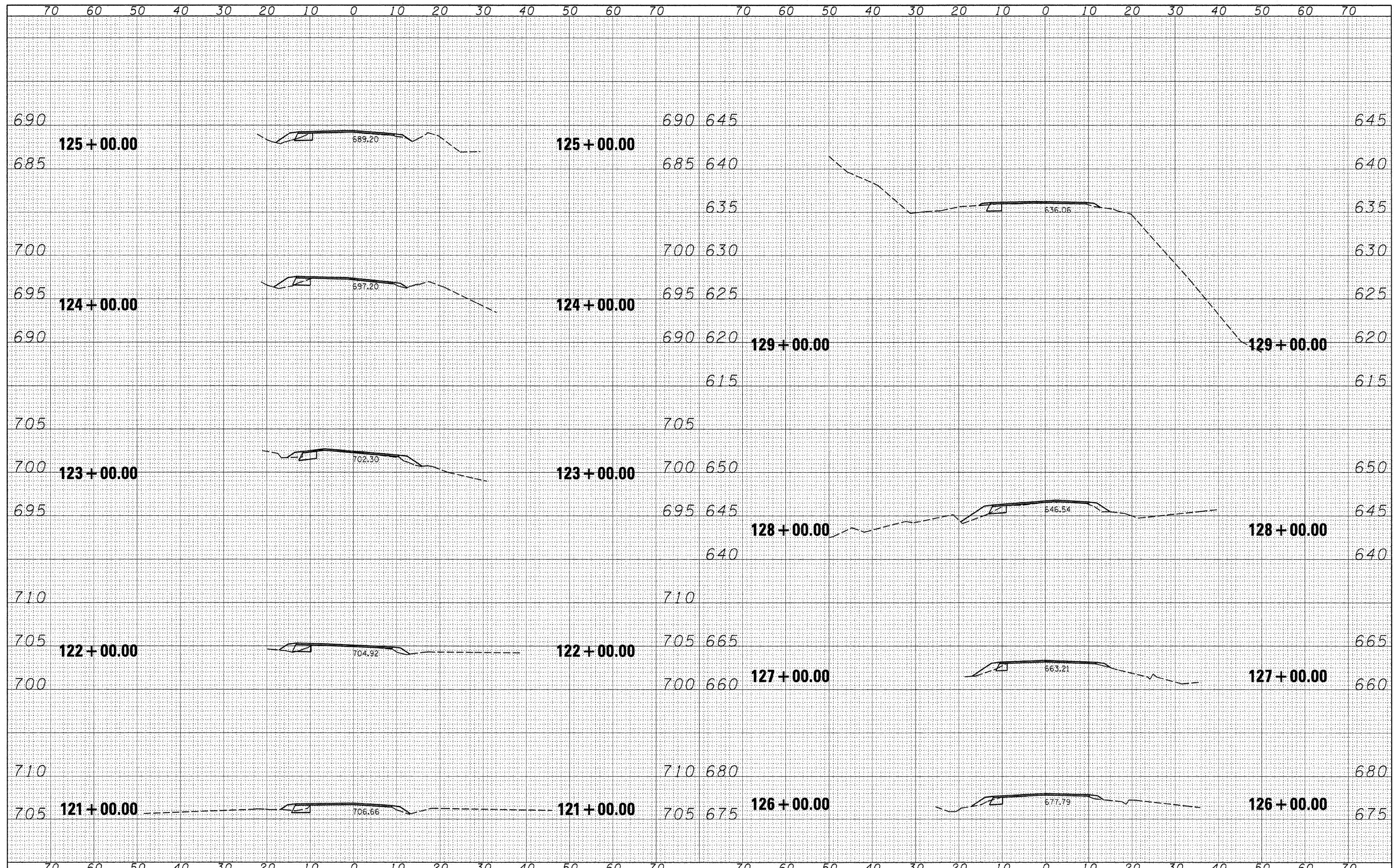
DATE	
BY	
ORIGINAL SURVEY	
CHECKED/	
PLOTTED	
TEMPLATE	
AREAS	
CHECKED	
NO.	



FILE NAME =	USER NAME = #USER#	DESIGNED - R.H.D.	REVISED -	STATE OF ILLINOIS DEPARTMENT OF TRANSPORTATION	ARGYLE LAKE STATE PARK CROSS SECTIONS	F.A. RTE.	SECTION	COUNTY	TOTAL SHEETS	SHEET NO.
#FILE#	PLLOT SCALE = #SCALE#	DRAWN - S.D.K.	REVISED -			ARGYLE LAKE STATE PARK	MCDONOUGH	162	127	
	PLLOT DATE = #DATE#	CHECKED - T.T.P.	REVISED -			CONTRACT NO. 46158		ILLINOIS FED. AID PROJECT		
		DATE - 12/09/10	REVISED -			SCALE: 1' = 10'		SHEET NO. 127 OF 162 SHEETS STA. 110+00.00 TO STA. 120+00.00		

DATE	
BY	
FINAL SURVEY	
CHECKED	
PLOTTED	
TEMPLATE	
AREAS	
CHECKED	
NO.	

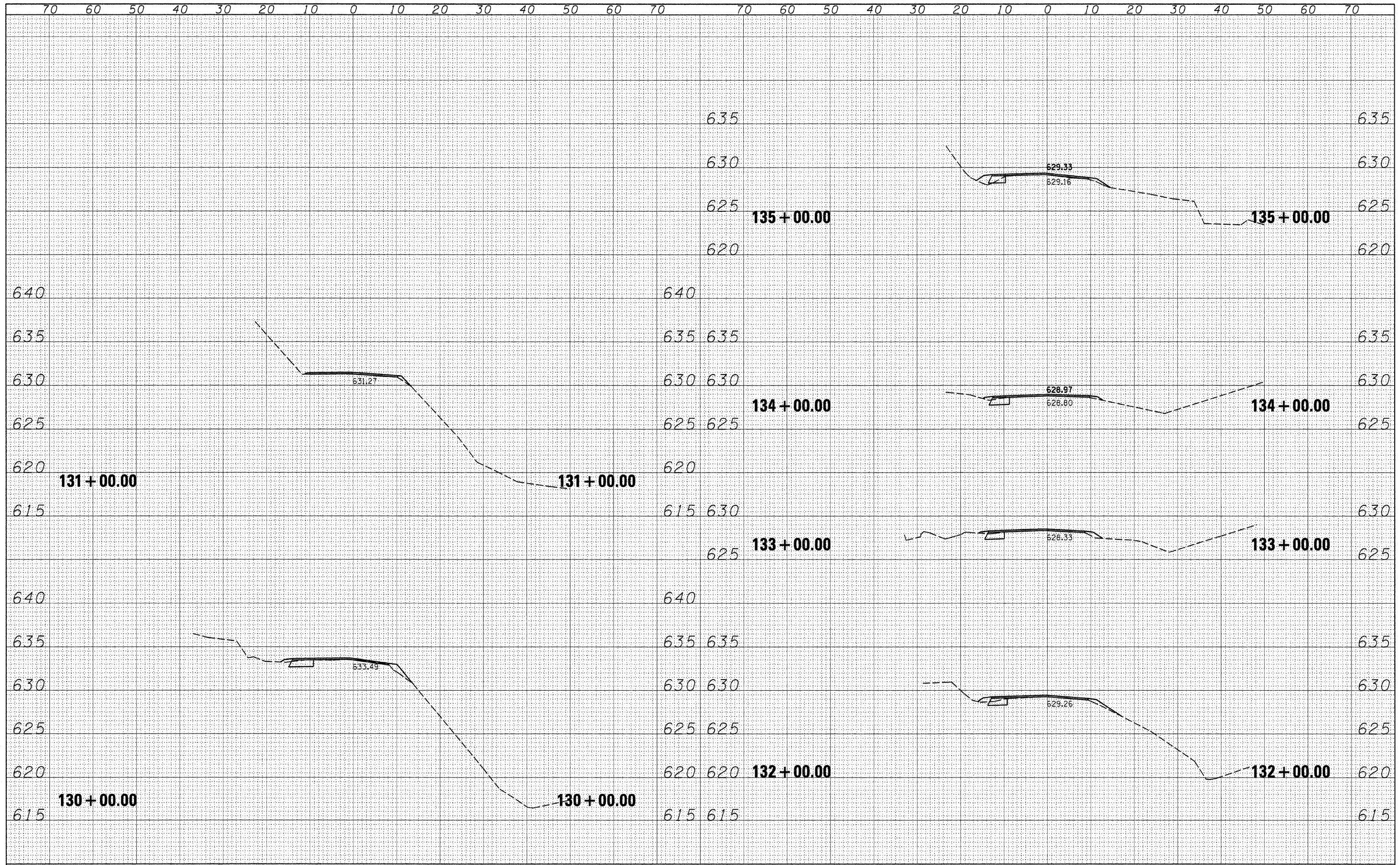
DATE	
BY	
ORIGINAL SURVEY	
CHECKED	
PLOTTED	
TEMPLATE	
AREAS	
CHECKED	
NO.	



FILE NAME =	USER NAME = *USER*	DESIGNED - R.H.D.	REVISED -	STATE OF ILLINOIS DEPARTMENT OF TRANSPORTATION	ARGYLE LAKE STATE PARK CROSS SECTIONS	F.A. RTE.	SECTION	COUNTY	TOTAL SHEETS	SHEET NO.
FILEL		DRAWN - S.D.K.	REVISED -			ARGYLE LAKE STATE PARK	MCDONOUGH	162	128	
PLOT SCALE = *SCALE*		CHECKED - T.T.P.	REVISED -			CONTRACT NO. 46158				
PLOT DATE = *DATE*		DATE - 12/09/10	REVISED -			ILLINOIS FED. AID PROJECT				
		SCALE: 1" = 10'			SHEET NO. 128 OF 162 SHEETS		STA. 121+00.00 TO STA. 129+00.00			

DATE	
BY	
CHECKED	
DESIGNED	
DRAWN	
FILED	
NO.	
PLotted	
Template	
Areas	
Checked	

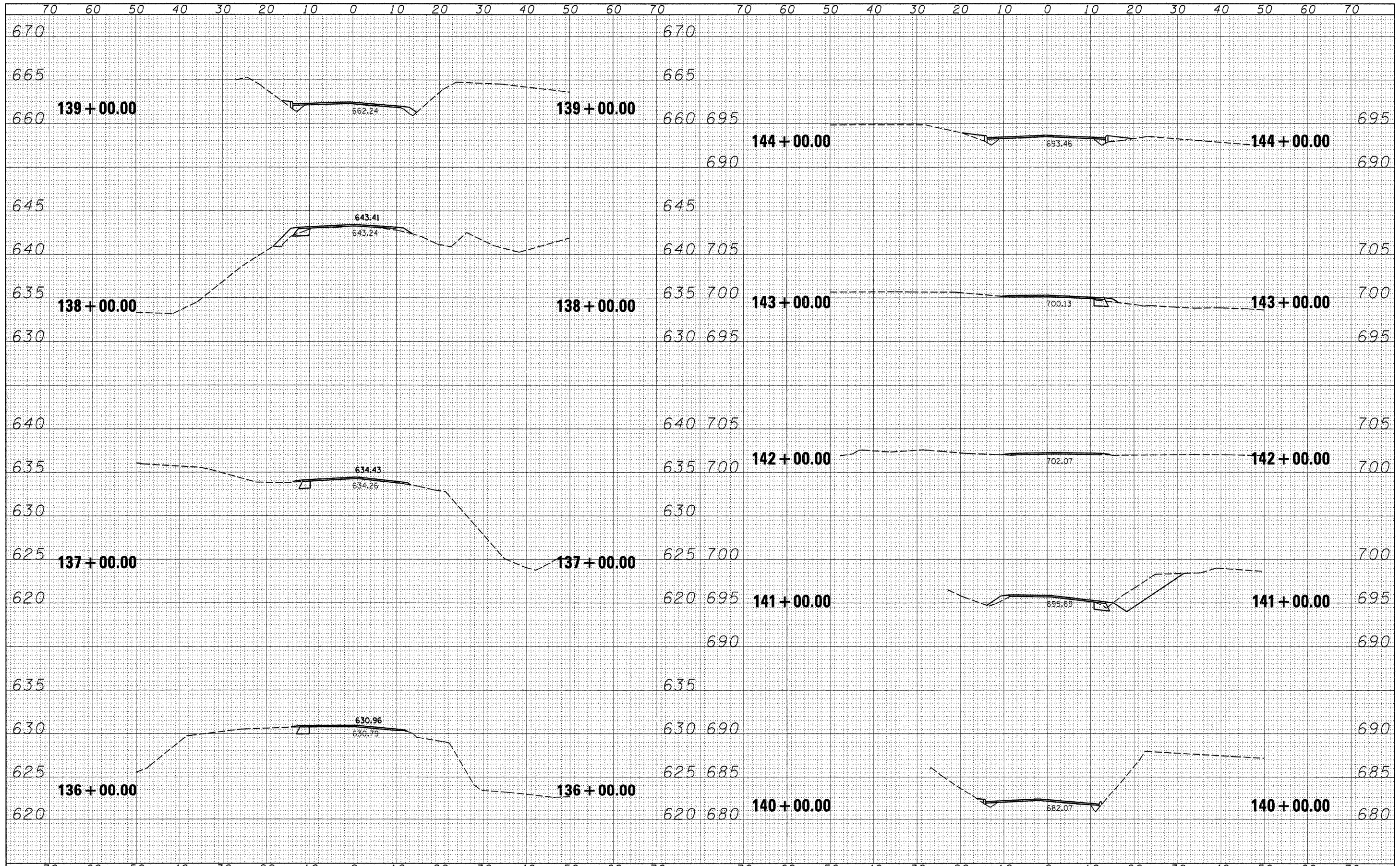
DATE	
BY	
CHECKED	
DESIGNED	
DRAWN	
FILED	
NO.	
PLotted	
Template	
Areas	
Checked	



FILE NAME = #FILE#	USER NAME = #USER#	DESIGNED - R.H.D.	REVISED -	STATE OF ILLINOIS DEPARTMENT OF TRANSPORTATION ARGYLE LAKE STATE PARK CROSS SECTIONS SCALE: 1" = 10' SHEET NO. 129 OF 162 SHEETS STA. 130+00.00 TO STA. 135+00.00				F.A.R.T.E.	SECTION	COUNTY	TOTAL SHEETS	SHEET NO.
		DRAWN - S.D.K.	REVISED -					ARGYLE LAKE STATE PARK	MCDONOUGH	162	129	
		CHECKED - T.T.P.	REVISED -					CONTRACT NO. 46158				
		DATE - 12/09/10	REVISED -					ILLINOIS FED. AID PROJECT				

DATE	
BY	
DESIGNED	
DRAWN	
CHECKED	
REVISIONS	
NO.	

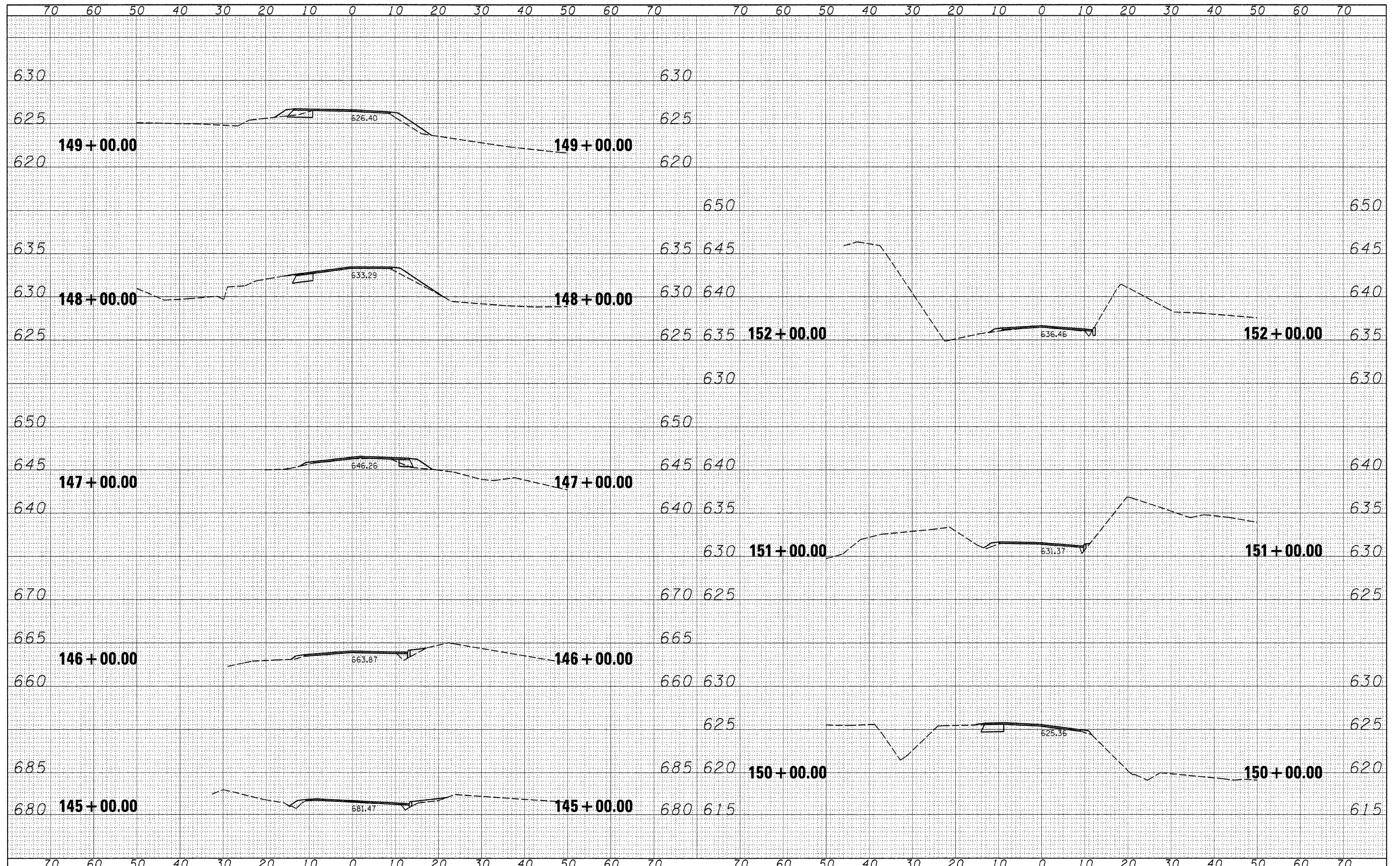
DATE	
BY	
DESIGNED	
DRAWN	
CHECKED	
REVISIONS	
NO.	



FILE NAME =	USER NAME = #USER#	DESIGNED - R.H.D.	REVISED -	STATE OF ILLINOIS DEPARTMENT OF TRANSPORTATION	ARGYLE LAKE STATE PARK CROSS SECTIONS	F.A. RTE.	SECTION	COUNTY	TOTAL SHEETS	SHEET NO.
#FILE#		DRAWN - S.D.K.	REVISED -			ARGYLE LAKE STATE PARK	MCDONOUGH	162	130	
		CHECKED - T.T.P.	REVISED -			CONTRACT NO. 46158		ILLINOIS FED. AID PROJECT		
		DATE - 12/09/10	REVISED -			SCALE: 1" = 10'		SHEET NO. 130 OF 162 SHEETS STA. 136+00.00 TO STA. 144+00.00		

DATE	
BY	
FINISHED SURVEY	
PLOTTED	
TEMPLATE	
AREAS CHECKED	
NO.	

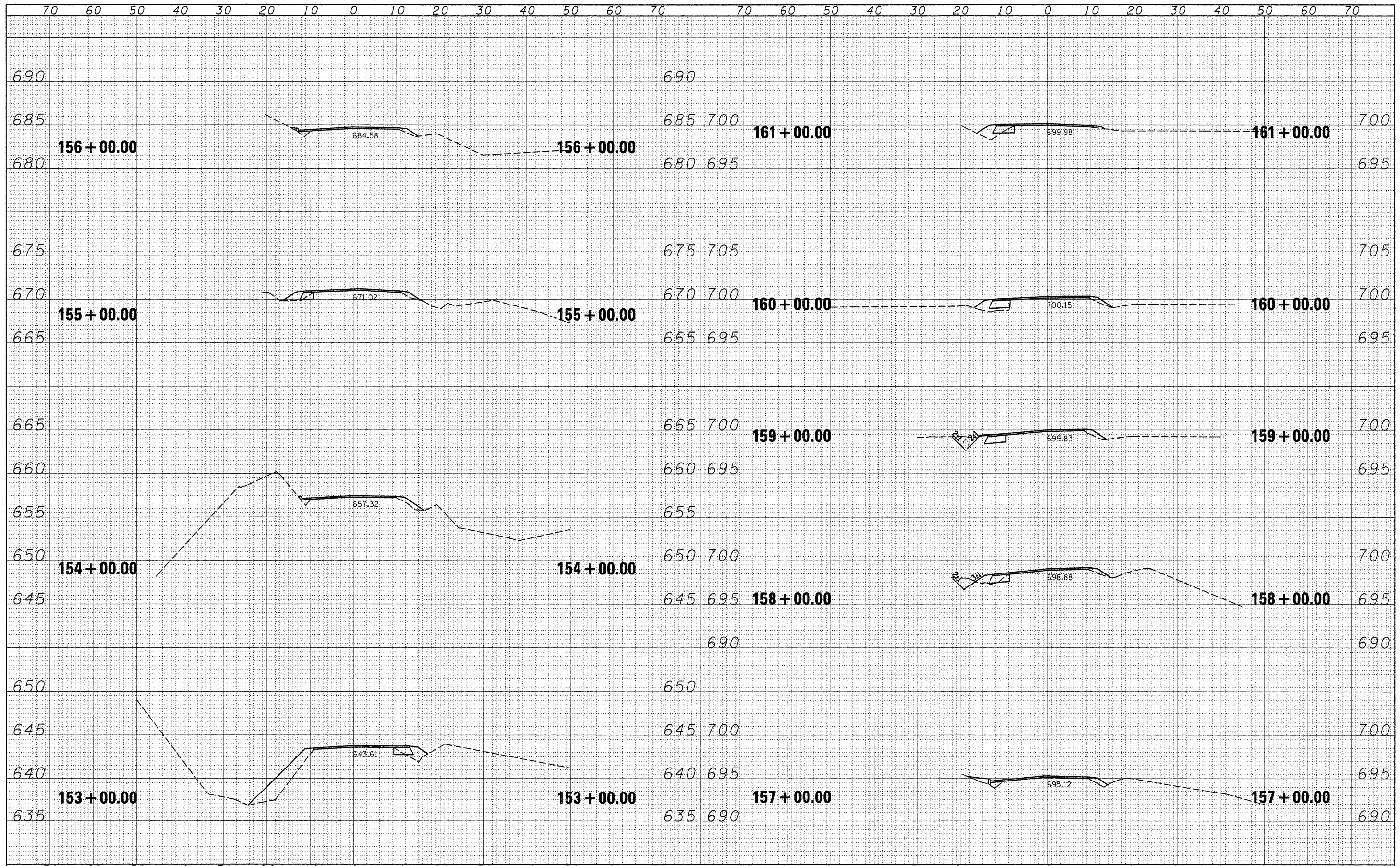
DATE	
BY	
ORIGINAL SURVEY	
PLOTTED	
TEMPLATE	
AREAS CHECKED	
NO.	



FILE NAME =	USER NAME = #USER#	DESIGNED - R.H.D.	REVISED -	STATE OF ILLINOIS DEPARTMENT OF TRANSPORTATION				ARGYLE LAKE STATE PARK CROSS SECTIONS				F.A. RTE.	SECTION	COUNTY	TOTAL SHEETS	SHEET NO.
#FILE#		DRAWN - S.D.K.	REVISED -									ARGYLE LAKE STATE PARK	MCDONOUGH	162	131	
	PLOT SCALE = #SCALE#	CHECKED - T.T.P.	REVISED -	SCALE: 1" = 10'				SHEET NO. 131 OF 162 SHEETS				CONTRACT NO. 46158				
	PLOT DATE = #DATE#	DATE - 12/09/10	REVISED -	STA. 145+00.00 TO STA. 152+00.00				ILLINOIS FED. AID PROJECT								

DATE	
BY	
FINISHED	
PLOTTED	
TEMPLATE	
AREAS	
CHECKED	
NO.	

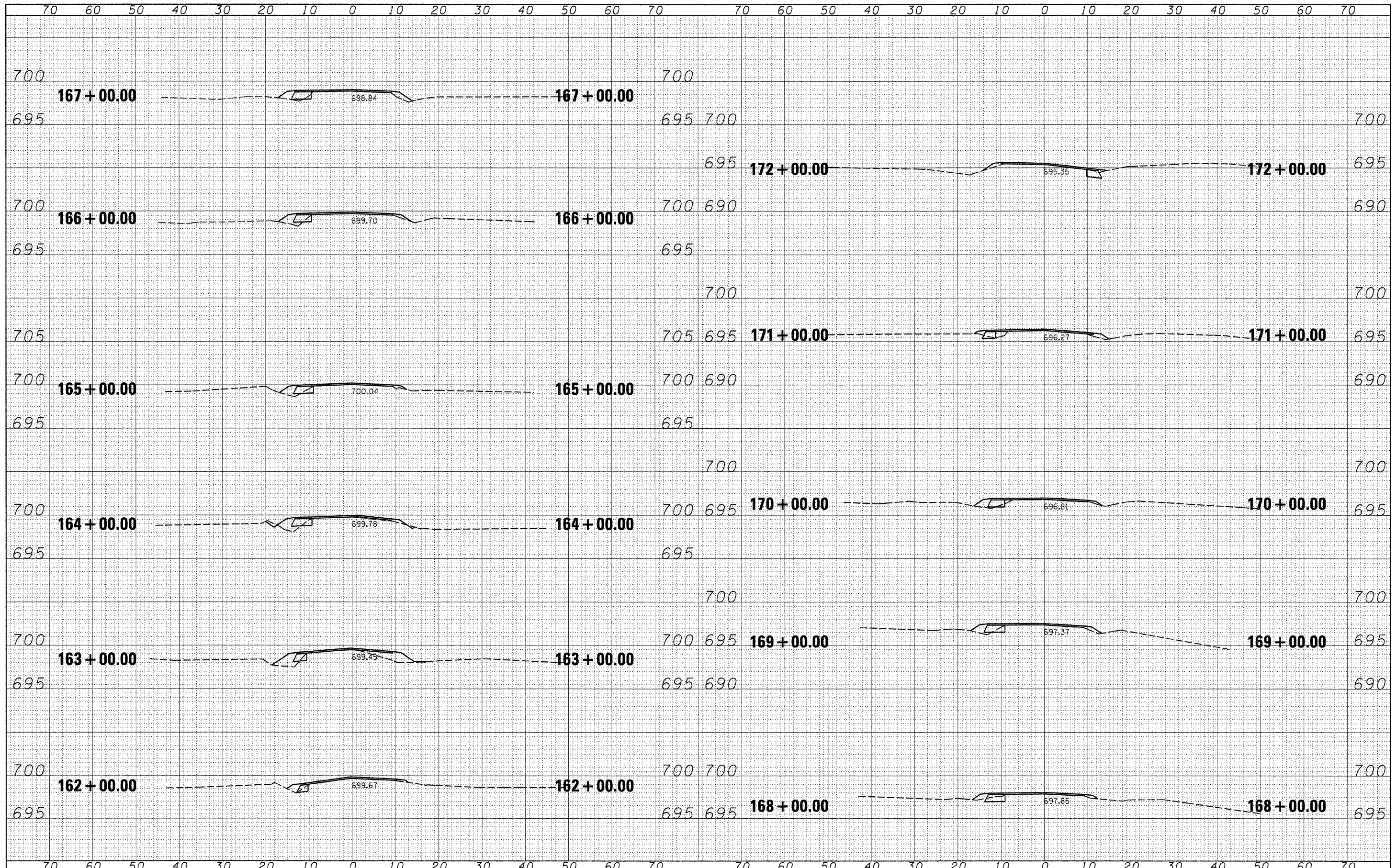
DATE	
BY	
ORIGINAL	
NOTE BOOK	
NO.	



FILE NAME =	USER NAME = #USER#	DESIGNED - R.H.D.	REVISED -	STATE OF ILLINOIS DEPARTMENT OF TRANSPORTATION	ARGYLE LAKE STATE PARK CROSS SECTIONS			F.A. R.T.E.	SECTION	COUNTY	TOTAL SHEETS	SHEET NO.	
#FILE#		DRAWN - S.D.K.	REVISED -		ARGYLE LAKE STATE PARK	MCDONOUGH	162	132					
		CHECKED - T.T.P.	REVISED -		SCALE: 1" = 10'			SHEET NO. 132 OF 162 SHEETS		STA. 153+00.00 TO STA. 161+00.00		CONTRACT NO. 46158	
		DATE - 12/09/10	REVISED -		ILLINOIS FED. AID PROJECT								

DATE	
BY	
DESIGNED	
DRAWN	
CHECKED	
REVISIONS	
FILED	
NO.	

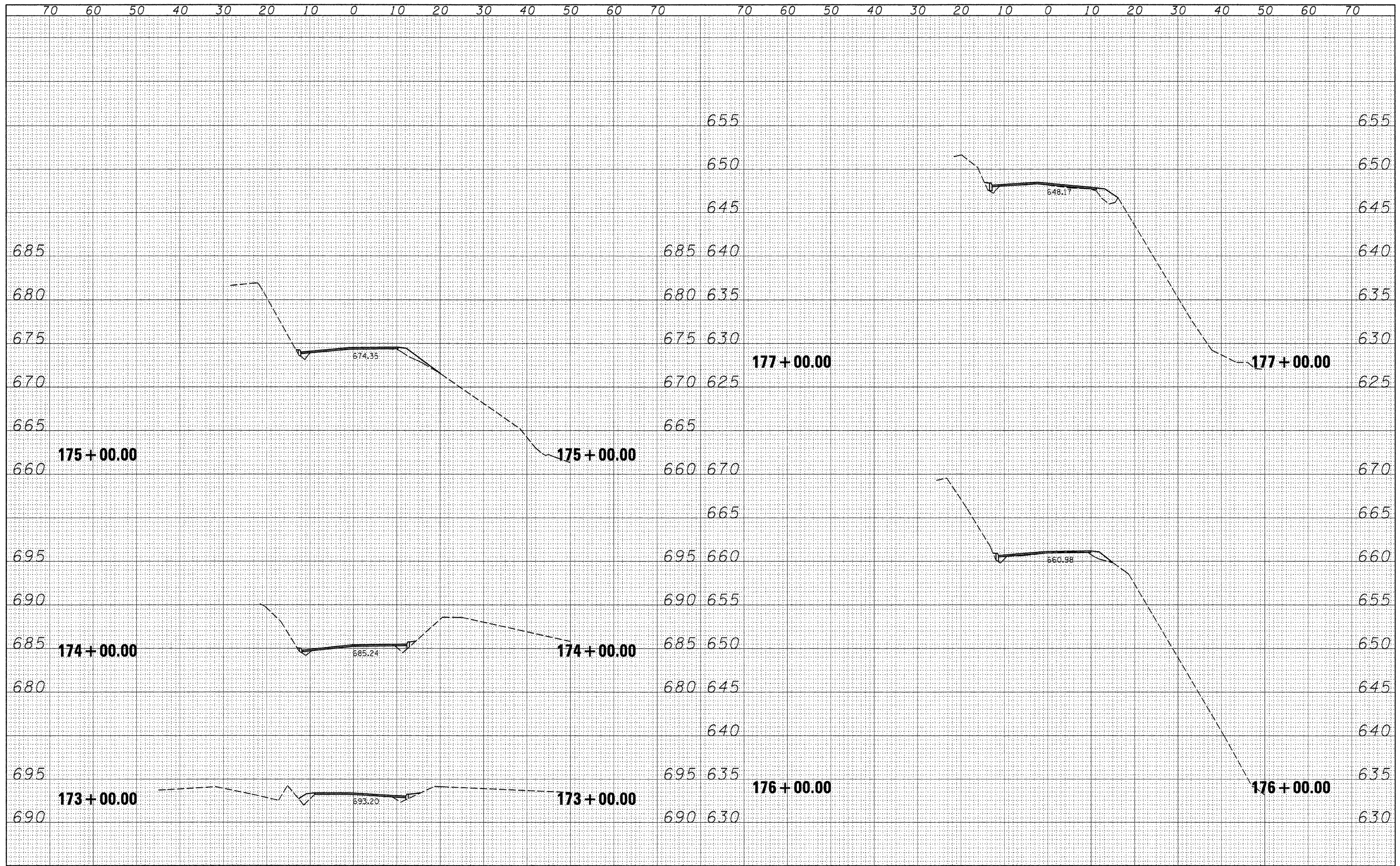
DATE	
BY	
DESIGNED	
DRAWN	
CHECKED	
REVISIONS	
FILED	
NO.	



FILE NAME =	USER NAME = #USER#	DESIGNED - R.H.D.	REVISED -	STATE OF ILLINOIS DEPARTMENT OF TRANSPORTATION	ARGYLE LAKE STATE PARK CROSS SECTIONS	F.A. RTE.	SECTION	COUNTY	TOTAL SHEETS	SHEET NO.
#FILE#		DRAWN - S.D.K.	REVISED -			ARGYLE LAKE STATE PARK	MCDONOUGH	162	133	
		CHECKED - T.T.P	REVISED -			CONTRACT NO. 46158				
		DATE - 12/09/10	REVISED -			ILLINOIS FED. AID PROJECT				
				SCALE: 1" = 10'		SHEET NO. 133 OF 162 SHEETS		STA. 162+00.00 TO STA. 172+00.00		

DATE	
BY	
ORIGINAL SURVEY	
CLERKED	
PLOTTED	
TEMPLATE	
AREAS	
CHECKED	
NO.	

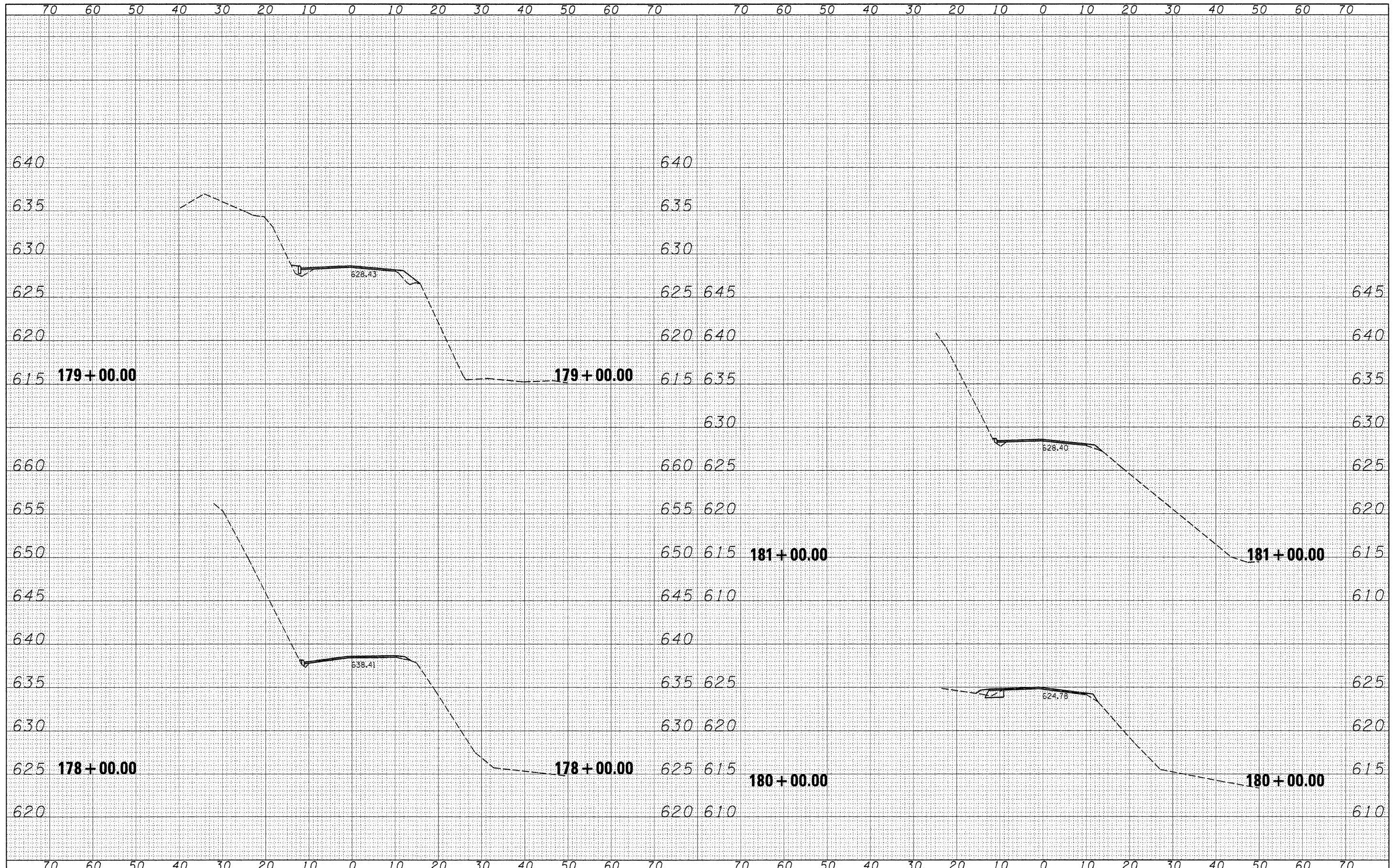
DATE	
BY	
ORIGINAL SURVEY	
CLERKED	
PLOTTED	
TEMPLATE	
AREAS	
CHECKED	
NO.	



FILE NAME = #FILE#	USER NAME = #USER#	DESIGNED - R.H.D.	REVISED -	STATE OF ILLINOIS DEPARTMENT OF TRANSPORTATION				ARGYLE LAKE STATE PARK CROSS SECTIONS				F.A. RTE.	SECTION	COUNTY	TOTAL SHEETS	SHEET NO.	
		DRAWN - S.D.K.	REVISED -									ARGYLE LAKE STATE PARK	MCDONOUGH	162	134		
		CHECKED - T.T.P.	REVISED -	SCALE: 1" = 10'				SHEET NO. 134 OF 162 SHEETS				STA. 173+00.00 TO STA. 177+00.00				CONTRACT NO. 46158	
		DATE - 12/09/10	REVISED -													ILLINOIS FED. AID PROJECT	

DATE	
BY	
DESIGNED	
DRAWN	
CHECKED	
REVISIONS	
NO.	

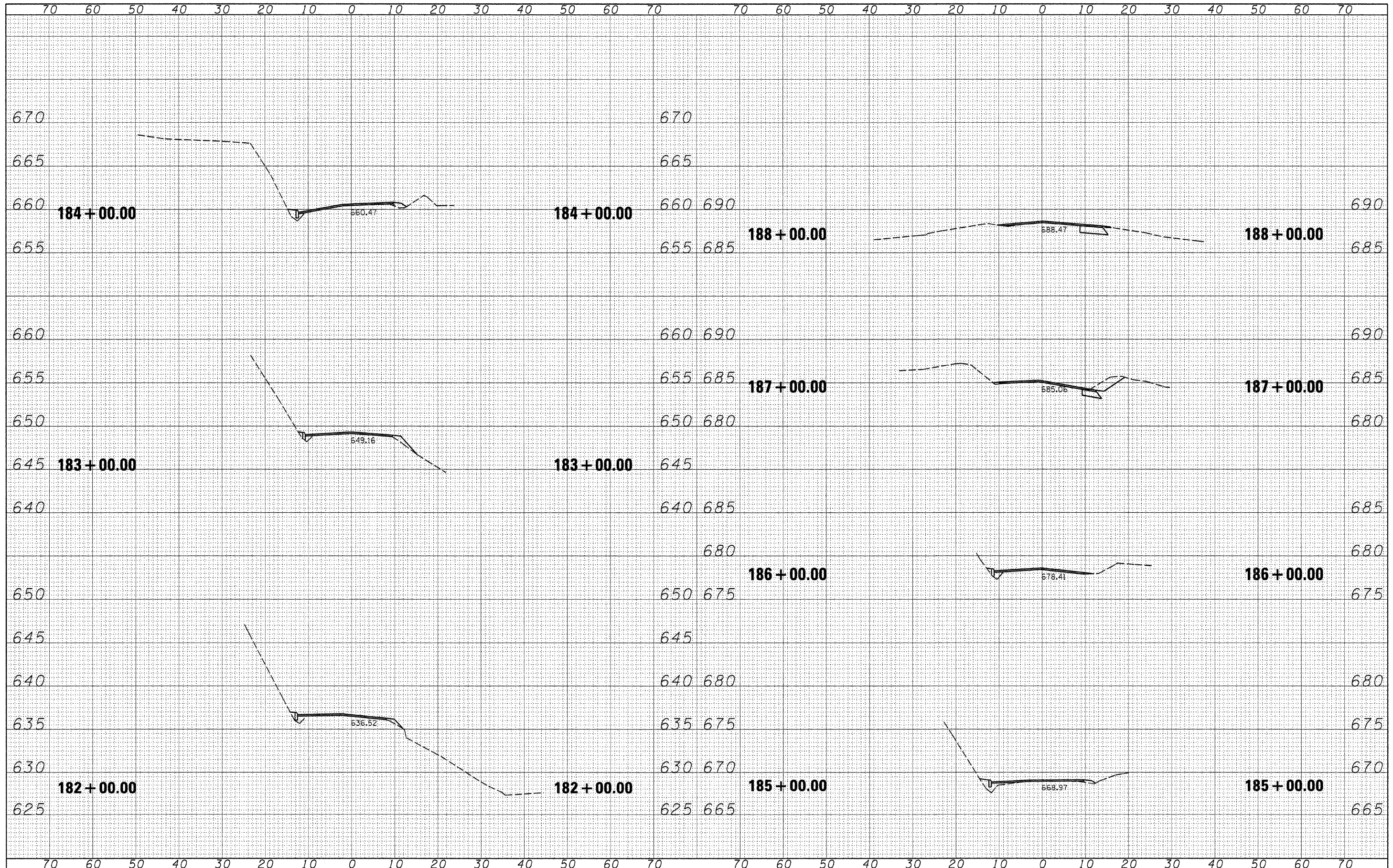
DATE	
BY	
DESIGNED	
DRAWN	
CHECKED	
REVISIONS	
NO.	



FILE NAME =	USER NAME = #USER#	DESIGNED - R.H.D.	REVISED -	STATE OF ILLINOIS DEPARTMENT OF TRANSPORTATION	ARGYLE LAKE STATE PARK CROSS SECTIONS		F.A. RTE.	SECTION	COUNTY	TOTAL SHEETS	SHEET NO.
#FILEL#	PLOT SCALE = #SCALE#	DRAWN - S.D.K.	REVISED -		SCALE: 1" = 10'	SHEET NO. 135 OF 162 SHEETS	STA. 178+00.00 TO STA. 181+00.00	ARGYLE LAKE STATE PARK	MCDONOUGH	162	135
	PLOT DATE = #DATE#	CHECKED - T.T.P.	REVISED -						CONTRACT NO. 46158		
		DATE - 12/09/10	REVISED -						ILLINOIS FED. AID PROJECT		

DATE	
BY	
DESIGNED	
DRAWN	
CHECKED	
DATE	
FILE NO.	
NO.	

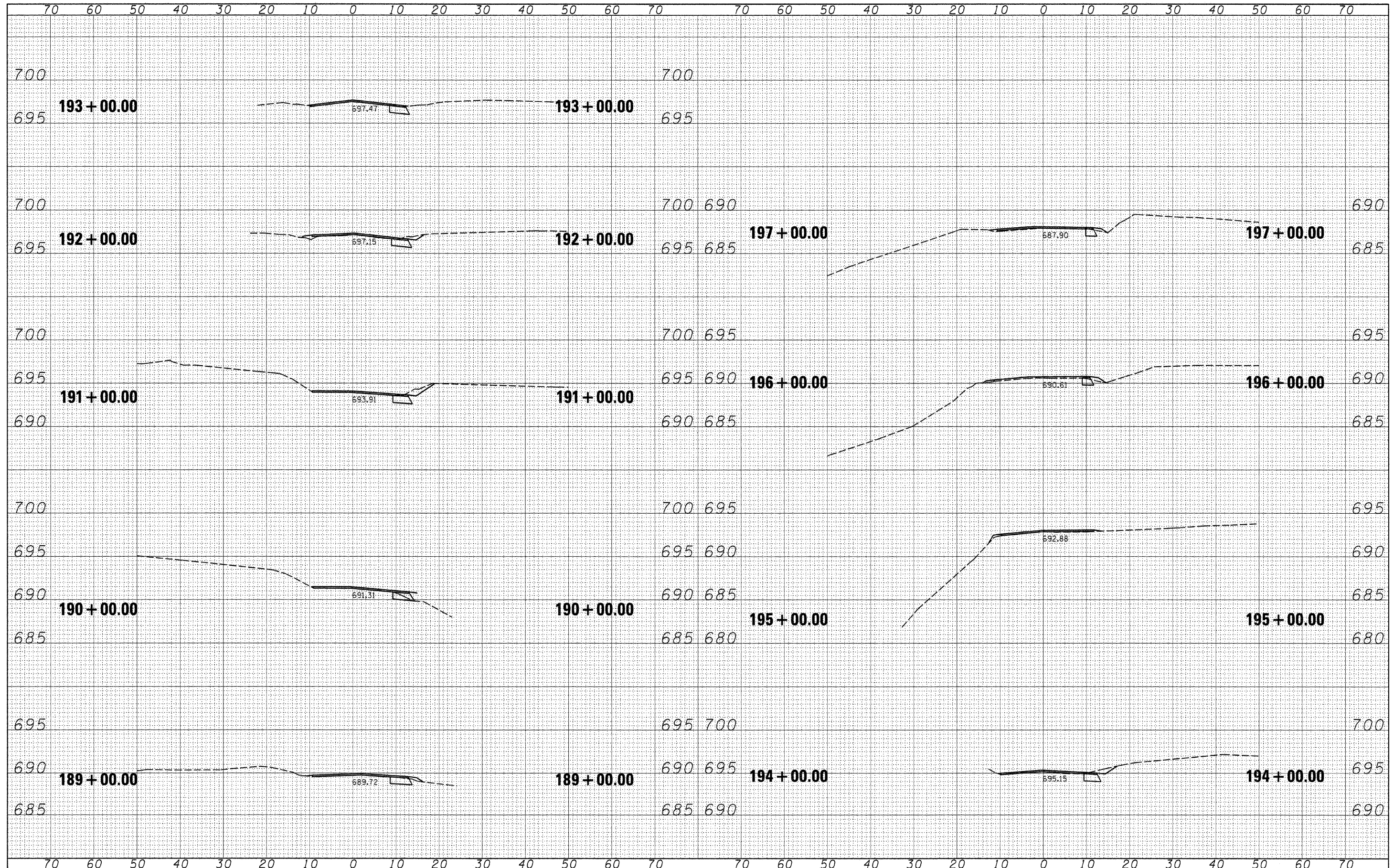
DATE	
BY	
DESIGNED	
DRAWN	
CHECKED	
DATE	
FILE NO.	
NO.	



FILE NAME =	USER NAME = #USER#	DESIGNED - R.H.D.	REVISED -	STATE OF ILLINOIS DEPARTMENT OF TRANSPORTATION		ARGYLE LAKE STATE PARK CROSS SECTIONS		F.A. RTE.	SECTION	COUNTY	TOTAL SHEETS	SHEET NO.
#FILE#		DRAWN - S.D.K.	REVISED -					ARGYLE LAKE STATE PARK	MCDONOUGH	162	136	
	PLOT SCALE = #SCALE#	CHECKED - T.T.P.	REVISED -	SCALE: 1" = 10'		SHEET NO. 136 OF 162 SHEETS		STA. 182+00.00 TO STA. 188+00.00		CONTRACT NO. 46158		
	PLOT DATE = #DATE#	DATE - 12/09/10	REVISED -	ILLINOIS FED. AID PROJECT								

DATE	
BY	
FINN	
SURVEY	
NOTE BOOK	
NO.	
DESIGNED	
DRAWN	
CHECKED	
DATE	

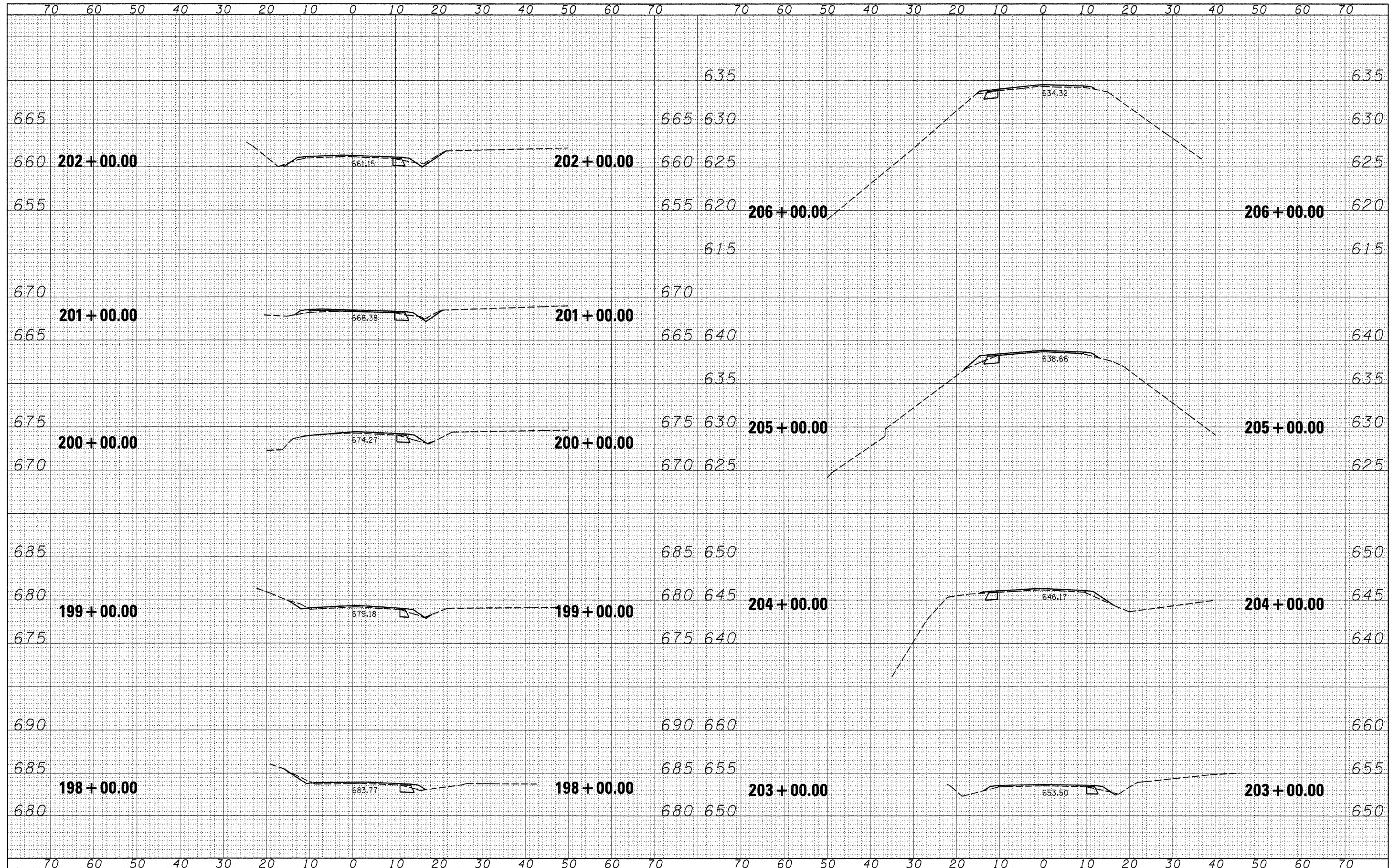
DATE	
BY	
ORIGINAL	
SURVEY	
NOTE BOOK	
NO.	
DESIGNED	
DRAWN	
CHECKED	
DATE	



FILE NAME =	USER NAME = *USER*	DESIGNED - R.J.H.D.	REVISED -	STATE OF ILLINOIS DEPARTMENT OF TRANSPORTATION		ARGYLE LAKE STATE PARK CROSS SECTIONS		F.A. RTE.	SECTION	COUNTY	TOTAL SHEETS	SHEET NO.
FILEL		DRAWN - S.D.K.	REVISED -					ARGYLE LAKE STATE PARK	MCDONOUGH	162	137	
	PLOT SCALE = *SCALE*	CHECKED - T.T.P.	REVISED -	SCALE: 1" = 10'		SHEET NO. 137 OF 162 SHEETS		STA. 189+00.00 TO STA. 197+00.00		CONTRACT NO. 46158		
	PLOT DATE = *DATE*	DATE - 12/09/10	REVISED -	ILLINOIS FED. AID PROJECT								

DATE	
BY	
SUBMITTED	
APPROVED	
PLOTTED	
TEMPLATE	
AREAS	
CHECKED	
NO.	

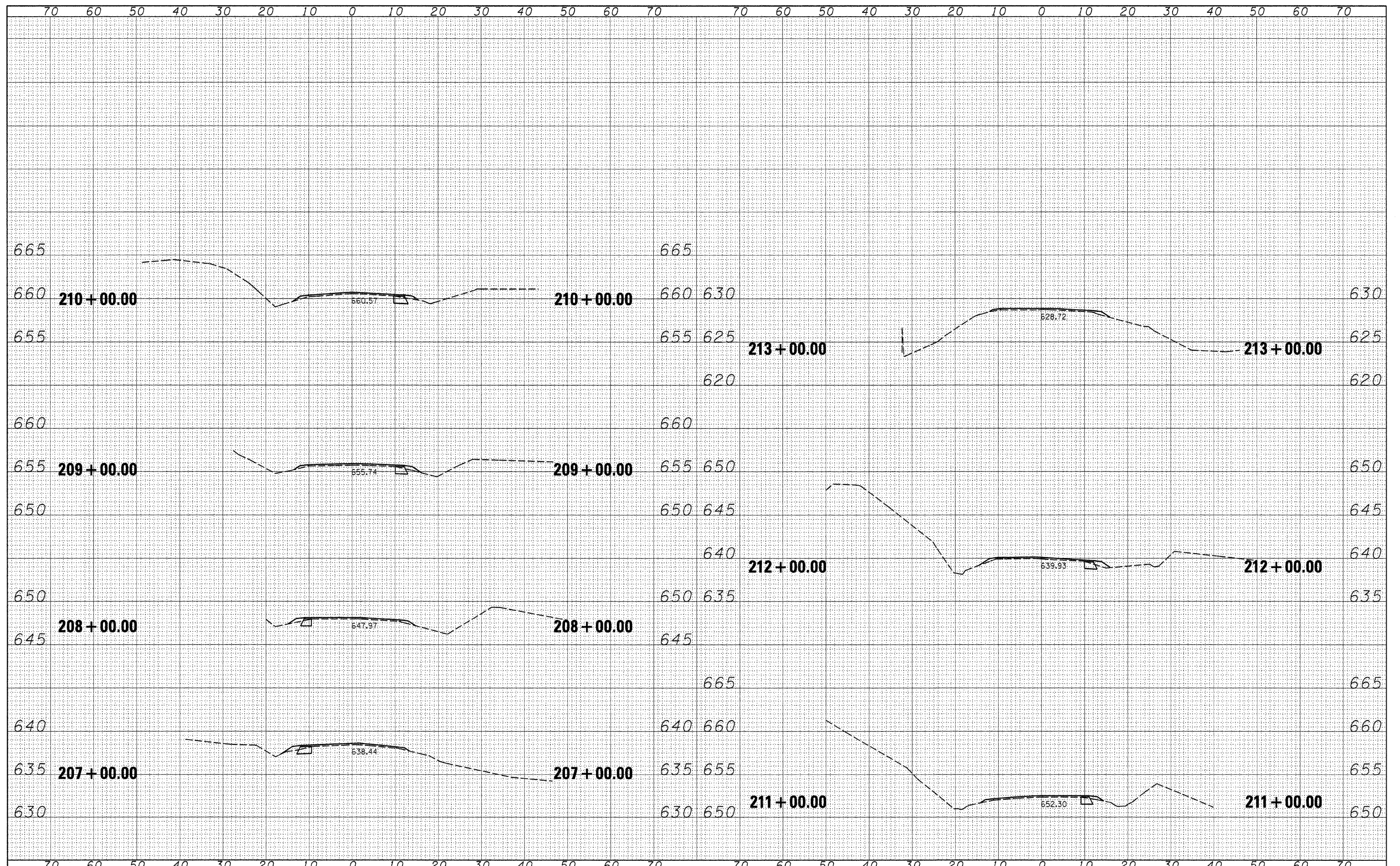
DATE	
BY	
SUBMITTED	
APPROVED	
PLOTTED	
TEMPLATE	
AREAS	
CHECKED	
NO.	



FILE NAME = #FILE#	USER NAME = #USER#	DESIGNED - R.H.D.	REVISED -	STATE OF ILLINOIS DEPARTMENT OF TRANSPORTATION	ARGYLE LAKE STATE PARK CROSS SECTIONS	F.A. RTE.	SECTION	COUNTY	TOTAL SHEETS	SHEET NO.
	PLOT SCALE = #SCALE#	DRAWN - S.D.K.	REVISED -				ARGYLE LAKE STATE PARK	MCDONOUGH	162	138
	PLOT DATE = #DATE#	CHECKED - T.T.P.	REVISED -			SCALE: 1" = 10'	SHEET NO. 138 OF 162 SHEETS	STA. 198+00.00 TO STA. 206+00.00	CONTRACT NO. 46158	
		DATE - 12/09/10	REVISED -			ILLINOIS FED. AID PROJECT				

DATE	
BY	
FINAL SURVEY	
CHECKED	
PLOTTED	
TEMPLATE	
AREAS	
CHECKED	
NO.	

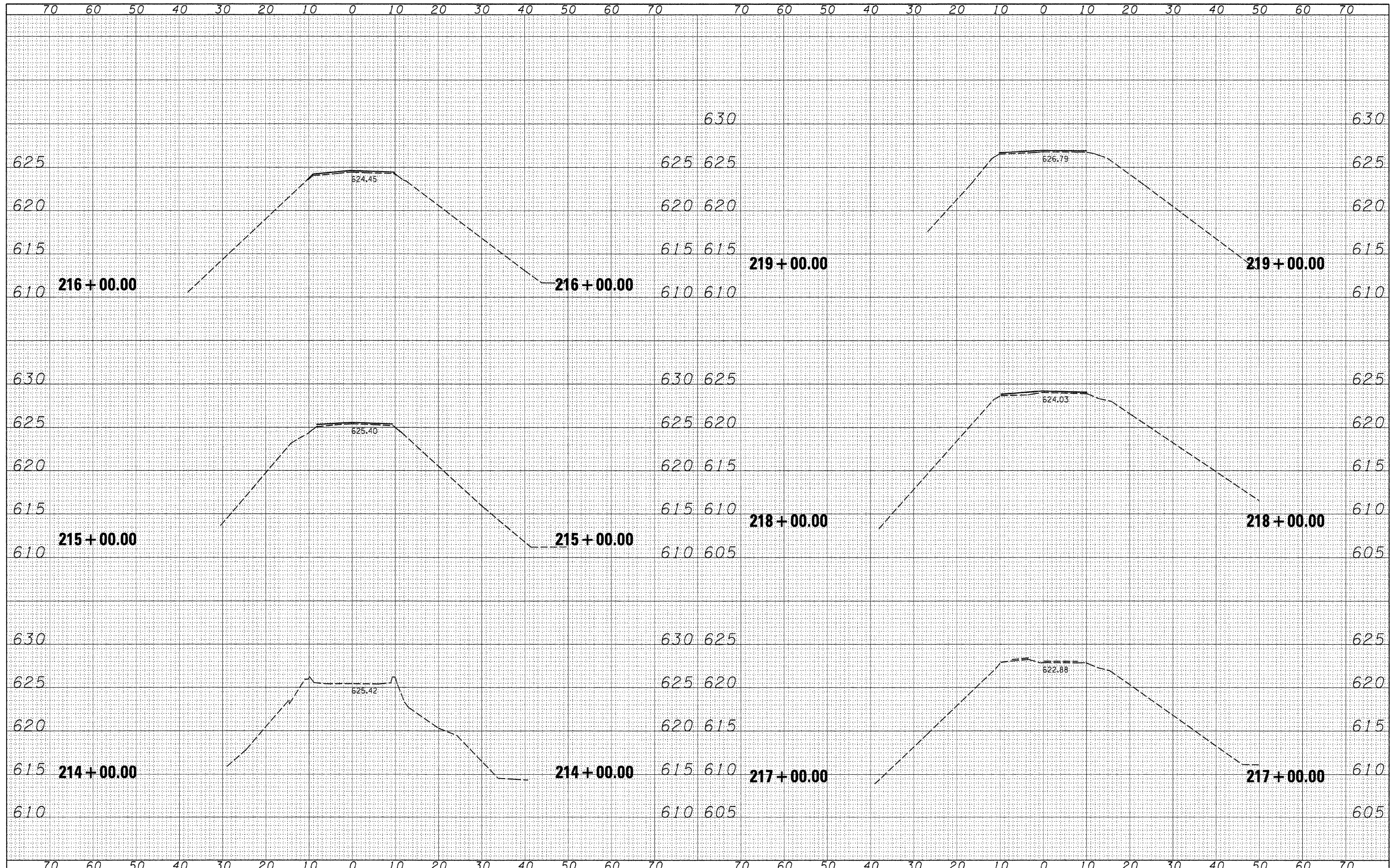
DATE	
BY	
ORIGINAL SURVEY	
CHECKED	
PLOTTED	
TEMPLATE	
AREAS	
CHECKED	
NO.	



FILE NAME =	USER NAME = *USER*	DESIGNED - R.H.D.	REVISED -	STATE OF ILLINOIS DEPARTMENT OF TRANSPORTATION	ARGYLE LAKE STATE PARK CROSS SECTIONS			F.A. RTE.	SECTION	COUNTY	TOTAL SHEETS	SHEET NO.
FILEL		DRAWN - S.D.K.	REVISED -		ARGYLE LAKE STATE PARK	MCDONOUGH	162	139				
PLOT SCALE = *SCALE*		CHECKED - T.T.P.	REVISED -		CONTRACT NO. 46158							
PLOT DATE = *DATE*		DATE - 12/09/10	REVISED -		ILLINOIS FED. AID PROJECT							
				SCALE: 1" = 10'				SHEET NO. 139 OF 162 SHEETS		STA. 207+00.00 TO STA. 213+00.00		

DATE	
BY	
REVISIONS	
PLOTTED	
TEMPLATE	
AREAS	
CHECKED	
FINN	
SYRREY	
NOTE BOOK	
NO.	

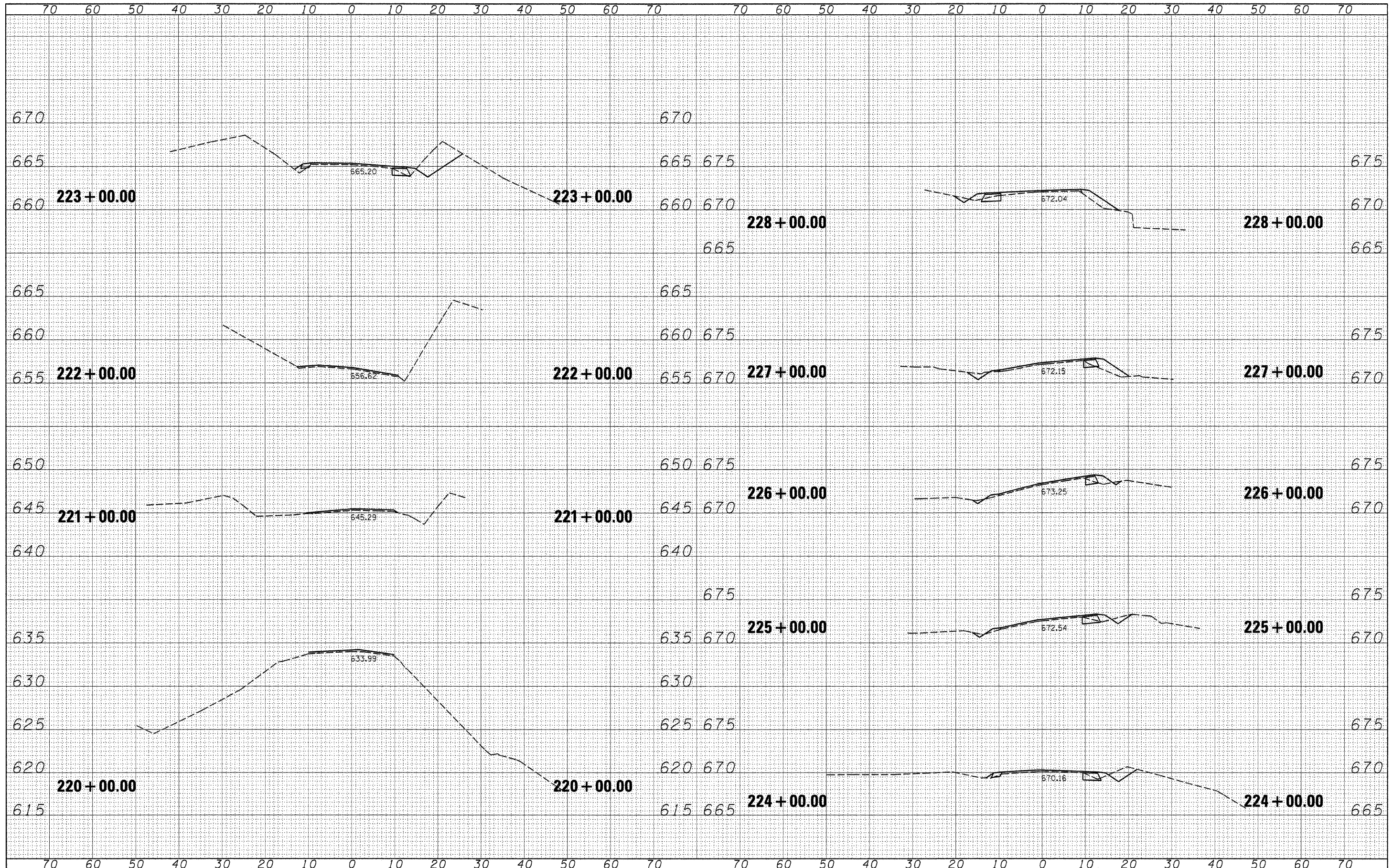
DATE	
BY	
REVISIONS	
PLOTTED	
TEMPLATE	
AREAS	
CHECKED	
ORIGINAL	
SYRREY	
NOTE BOOK	
NO.	



FILE NAME =	USER NAME = #USER#	DESIGNED - R.H.D.	REVISED -	STATE OF ILLINOIS DEPARTMENT OF TRANSPORTATION	ARGYLE LAKE STATE PARK CROSS SECTIONS	F.A. RTE.	SECTION	COUNTY	TOTAL SHEETS	SHEET NO.
#FILE#		DRAWN - S.D.K.	REVISED -			ARGYLE LAKE STATE PARK	MCDONOUGH	162	140	
PLOT SCALE = #SCALE#		CHECKED - T.T.P.	REVISED -			CONTRACT NO. 46158				
PLOT DATE = #DATE#		DATE - 12/09/10	REVISED -			ILLINOIS FED. AID PROJECT				
				SCALE: SHEET NO. 140 OF 162 SHEETS STA. 214+00.00 TO STA. 219+00.00						

DATE	
BY	
FINISHED	
CHECKED	
PLOTTED	
TEMPLATE	
AREAS	
CHECKED	
NO.	

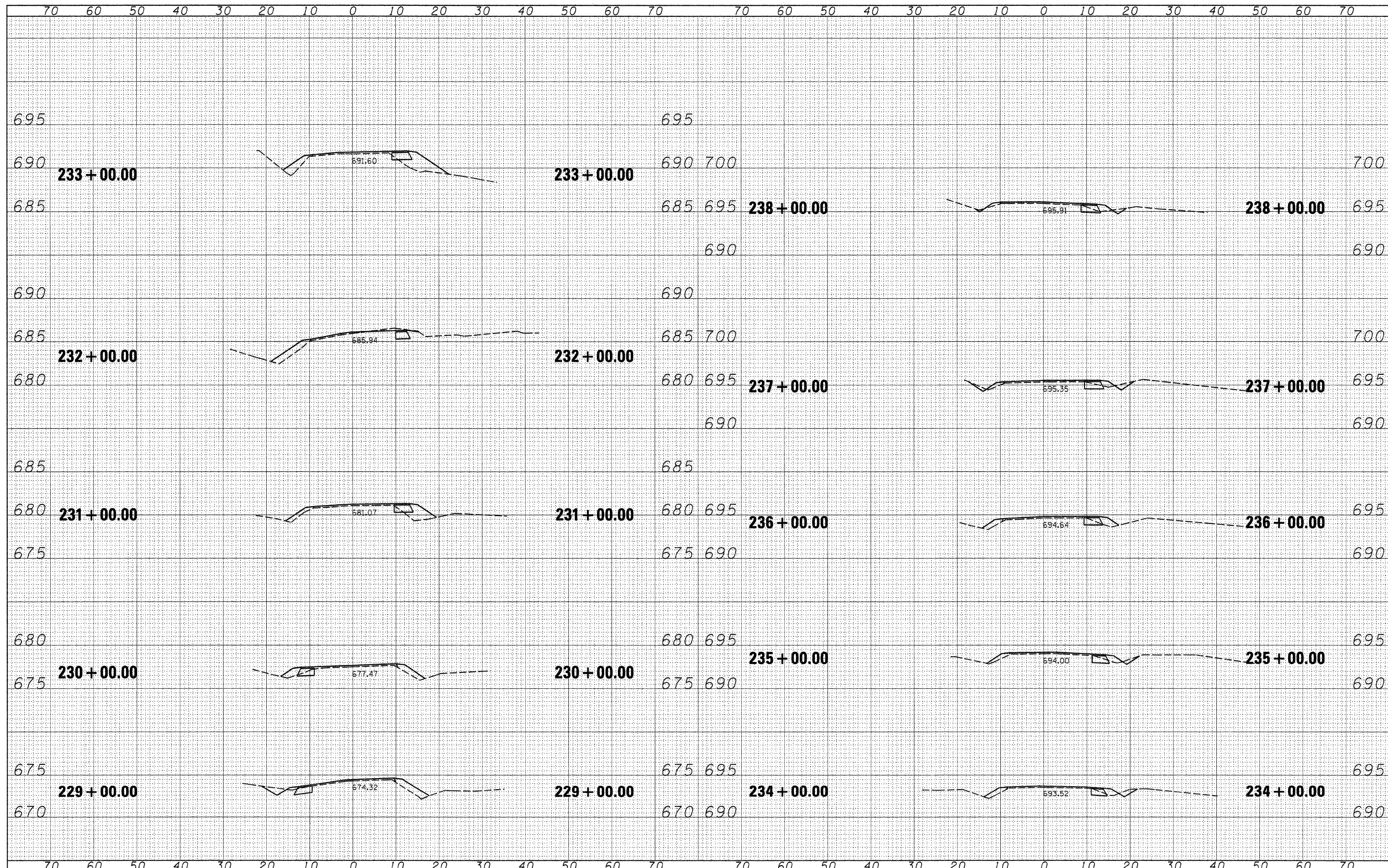
DATE	
BY	
ORIGINAL	
SURVEY	
NOTE BOOK	
AREAS	
CHECKED	
NO.	



FILE NAME =	USER NAME = #USER#	DESIGNED R.H.D.	REVISED -	STATE OF ILLINOIS DEPARTMENT OF TRANSPORTATION		ARGYLE LAKE STATE PARK CROSS SECTIONS		F.A.	SECTION	COUNTY	TOTAL SHEETS	SHEET NO.
#FILE#		DRAWN - S.D.K.	REVISED -					ARGYLE LAKE STATE PARK	MCDONOUGH	162	141	
		CHECKED - T.T.P.	REVISED -					CONTRACT NO. 46158				
		DATE - 12/09/10	REVISED -					[ILLINOIS] FED. AID PROJECT				
				SCALE: 1" = 10'		SHEET NO. 141 OF 162 SHEETS		STA. 220+00.00 TO STA. 228+00.00				

DATE	
BY	
DESIGNED	
DRAWN	
CHECKED	
REVISIONS	
NO.	
DATE	
BY	
DESIGNED	
DRAWN	
CHECKED	
REVISIONS	
NO.	
DATE	
BY	
DESIGNED	
DRAWN	
CHECKED	
REVISIONS	
NO.	

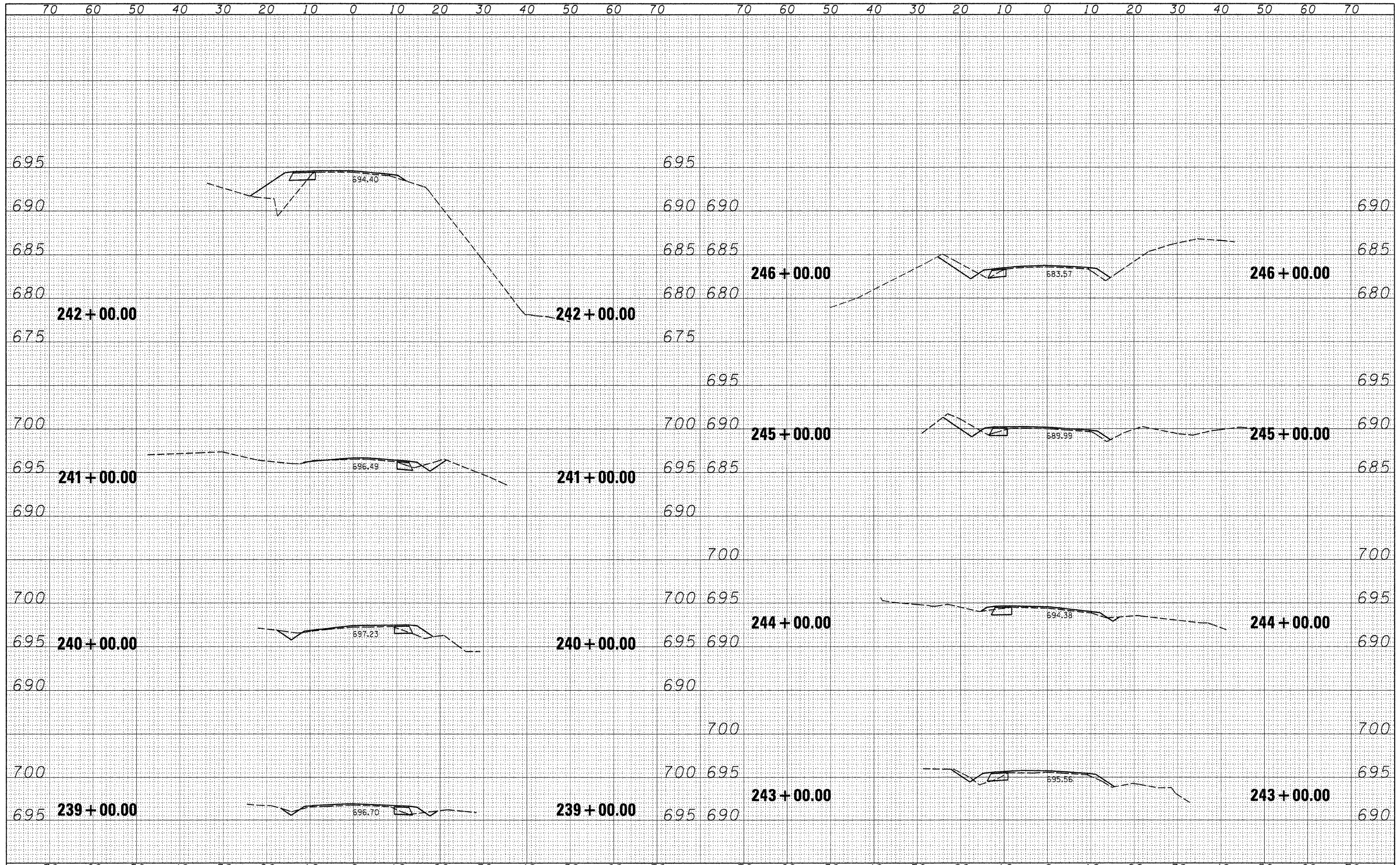
DATE	
BY	
DESIGNED	
DRAWN	
CHECKED	
REVISIONS	
NO.	
DATE	
BY	
DESIGNED	
DRAWN	
CHECKED	
REVISIONS	
NO.	
DATE	
BY	
DESIGNED	
DRAWN	
CHECKED	
REVISIONS	
NO.	



FILE NAME =	USER NAME = #USER#	DESIGNED - R.H.D.	REVISED -	STATE OF ILLINOIS DEPARTMENT OF TRANSPORTATION	ARGYLE LAKE STATE PARK CROSS SECTIONS	F.A. RTÉ.	SECTION	COUNTY	TOTAL SHEETS	SHEET NO.
#FILE#		DRAWN - S.D.K.	REVISED -			ARGYLE LAKE STATE PARK	MCDONOUGH	162	142	
PLOT SCALE = #SCALE#		CHECKED - T.T.P.	REVISED -			CONTRACT NO. 46158				
PLOT DATE = #DATE#		DATE - 12/09/10	REVISED -			ILLINOIS FED. AID PROJECT				
				SCALE: 1" = 10'		SHEET NO. 142 OF 162 SHEETS		STA. 229+00.00 TO STA. 238+00.00		

DATE	
BY	
DESIGNED	
DRAWN	
CHECKED	
REVISIONS	
FILED	
NO.	

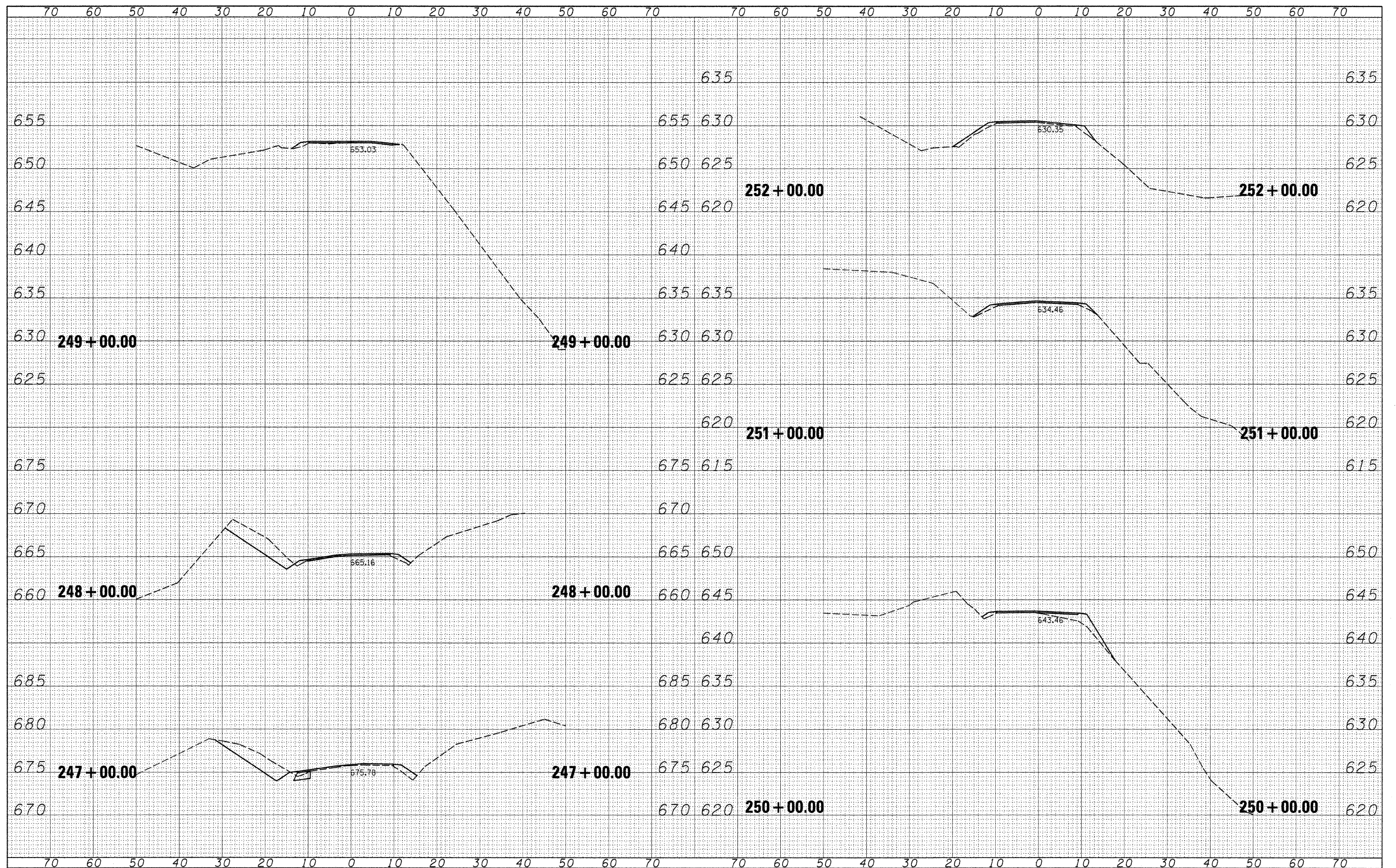
DATE	
BY	
DESIGNED	
DRAWN	
CHECKED	
REVISIONS	
FILED	
NO.	



FILE NAME =	USER NAME = #USER#	DESIGNED - R.H.D.	REVISED -	STATE OF ILLINOIS DEPARTMENT OF TRANSPORTATION		ARGYLE LAKE STATE PARK CROSS SECTIONS		F.A. RTE.	SECTION	COUNTY	TOTAL SHEETS	SHEET NO.
#FILE#		DRAWN - S.D.K.	REVISED -					ARGYLE LAKE STATE PARK	MCDONOUGH	162	143	
	PLOT SCALE = #SCALE#	CHECKED - T.T.P.	REVISED -			SCALE: 1" = 10'		SHEET NO. 143 OF 162 SHEETS		STA. 239+00.00 TO STA. 246+00.00		CONTRACT NO. 46158
	PLOT DATE = #DATE#	DATE - 12/09/10	REVISED -									ILLINOIS FED. AID PROJECT

DATE	
BY	
SUBMITTED	
PLOTTED	
TEMPLATE	
AREAS	
CHECKED	
FINAL SURVEY	
NOTE BOOK	
NO.	

DATE	
BY	
SUBMITTED	
PLOTTED	
TEMPLATE	
AREAS	
CHECKED	
ORIGINAL SURVEY	
NOTE BOOK	
NO.	



FILE NAME =	USER NAME = *USER*	DESIGNED - R.H.D.	REVISED -	STATE OF ILLINOIS DEPARTMENT OF TRANSPORTATION	ARGYLE LAKE STATE PARK CROSS SECTIONS	F.A. RTE.	SECTION	COUNTY	TOTAL SHEETS	SHEET NO.
#FILE#		DRAWN - S.D.K.	REVISED -			ARGYLE LAKE STATE PARK	MCDONOUGH	162	144	
PLOT SCALE = *SCALE*		CHECKED - T.T.P.	REVISED -			CONTRACT NO. 46158				
PLOT DATE = *DATE*		DATE - 12/09/10	REVISED -			ILLINOIS FED. AID PROJECT				
						1" = 10'	SHEET NO. 144 OF 162 SHEETS	STA. 247+00.00	TO STA. 252+00.00	

DATE	
BY	
FINAL SURVEY	
UNREVIEWED	
NOTED	
AREAS CHECKED	
NO.	

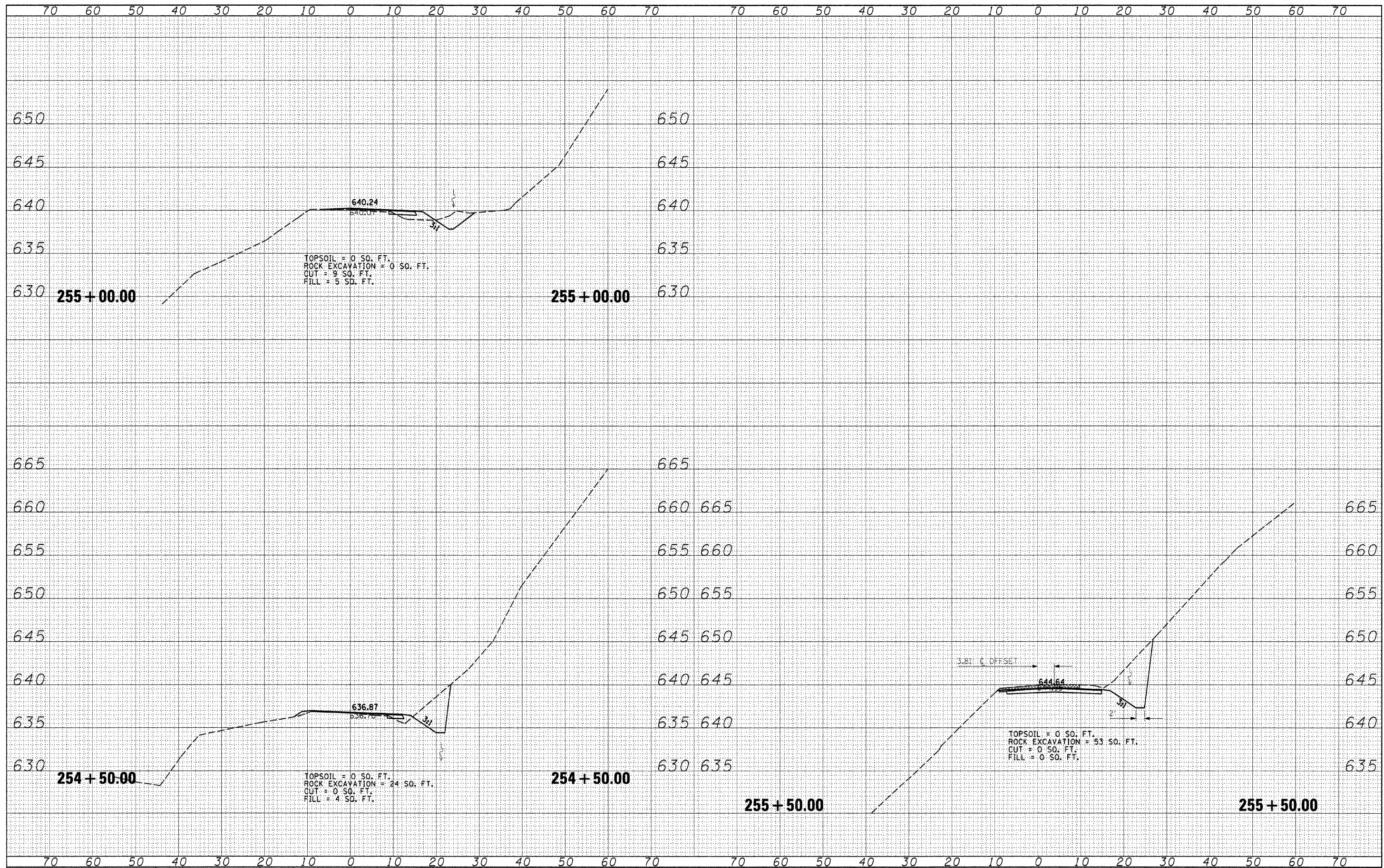
DATE	
BY	
ORIGINAL SURVEY	
UNREVIEWED	
NOTED	
AREAS CHECKED	
NO.	



FILE NAME =	USER NAME = *USER*	DESIGNED - R.H.D.	REVISED -	STATE OF ILLINOIS DEPARTMENT OF TRANSPORTATION	ARGYLE LAKE STATE PARK CROSS SECTIONS	F.A. RTE.	SECTION	COUNTY	TOTAL SHEETS	SHEET NO.
#FILE#		DRAWN - S.D.K.	REVISED -			ARGYLE LAKE STATE PARK	MCDONOUGH	162	145	
PLOT SCALE = *SCALE*		CHECKED - T.T.P.	REVISED -			CONTRACT NO. 46158				
PLOT DATE = *DATE*		DATE - 12/09/10	REVISED -			ILLINOIS FED. AID PROJECT				
				SCALE: 1" = 10'		SHEET NO. 145 OF 162 SHEETS		STA. 253+00.00 TO STA. 254+00.00		

DATE	
BY	
DESIGNED	
DRAWN	
CHECKED	
NOTED	
DATE	

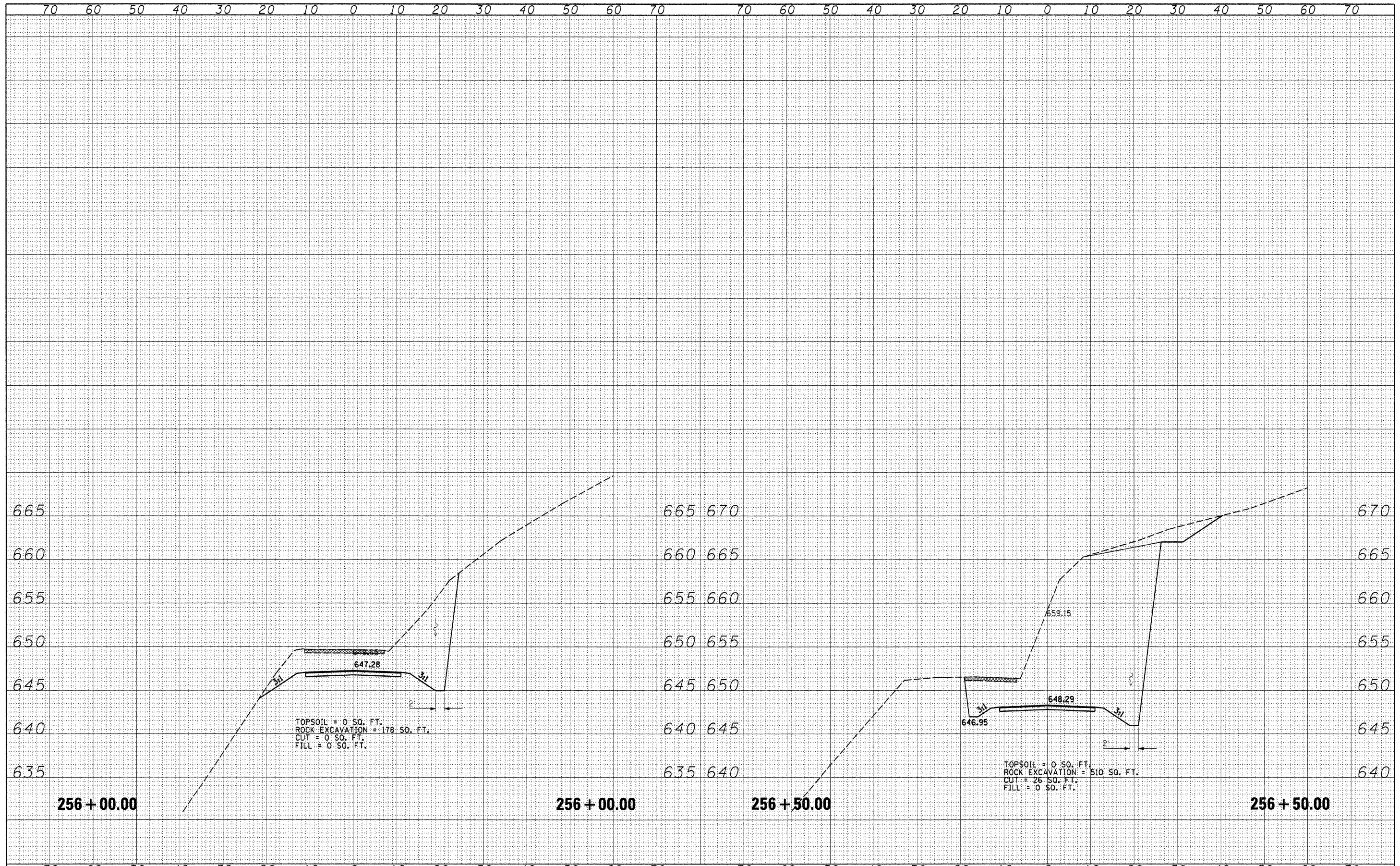
DATE	
BY	
DESIGNED	
DRAWN	
CHECKED	
NOTED	
DATE	



FILE NAME =	USER NAME = #USER#	DESIGNED - R.H.D.	REVISED -	STATE OF ILLINOIS DEPARTMENT OF TRANSPORTATION	ARGYLE LAKE STATE PARK CROSS SECTIONS			F.A. RTE.	SECTION	COUNTY	TOTAL SHEETS	SHEET NO.
#FILEL#		DRAWN - S.D.K.	REVISED -		SCALE: 1" = 10'	SHEET NO. 146 OF 162 SHEETS	STA. 254+50.00 TO STA. 255+50.00	ARGYLE LAKE STATE PARK	MCDONOUGH	162	146	
		CHECKED - T.T.P.	REVISED -		CONTRACT NO. 46158							
		DATE - 12/09/10	REVISED -		ILLINOIS FED. AID PROJECT							

DATE	
BY	
QUANTITY	
PLOTTED	
TEMPLATE	
AREAS	
CHECKED	
FINAL SURVEY NOTE BOOK NO.	

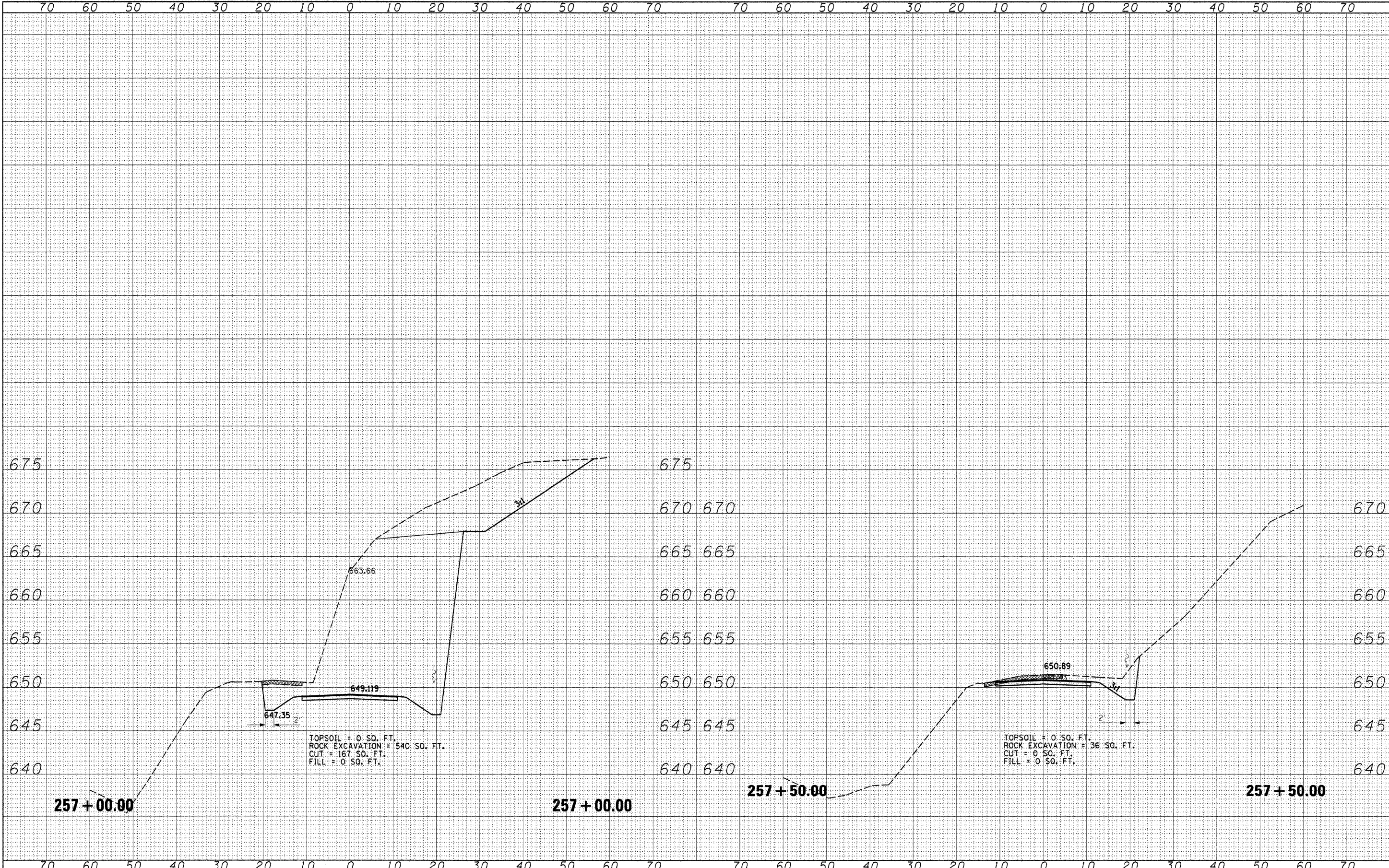
DATE	
BY	
QUANTITY	
PLOTTED	
TEMPLATE	
AREAS	
CHECKED	
ORIGINAL SURVEY NOTE BOOK NO.	



FILE NAME =	USER NAME = #USER#	DESIGNED - R.H.D.	REVISED -	STATE OF ILLINOIS DEPARTMENT OF TRANSPORTATION	ARGYLE LAKE STATE PARK CROSS SECTIONS	F.A. RTE.	SECTION	COUNTY	TOTAL SHEETS	SHEET NO.
#FILE#	PLOT SCALE = #SCALE#	DRAWN - S.D.K.	REVISED -			ARGYLE LAKE STATE PARK	MCDONOUGH	162	147	
	PLOT DATE = #DATE#	CHECKED - T.T.P.	REVISED -			CONTRACT NO. 46158				
		DATE - 12/09/10	REVISED -			ILLINOIS FED. AID PROJECT				

DATE	
BY	
DESIGNED	
DRAWN	
CHECKED	
DATE	
FILE NO.	
NO.	

DATE	
BY	
DESIGNED	
DRAWN	
CHECKED	
DATE	
FILE NO.	
NO.	



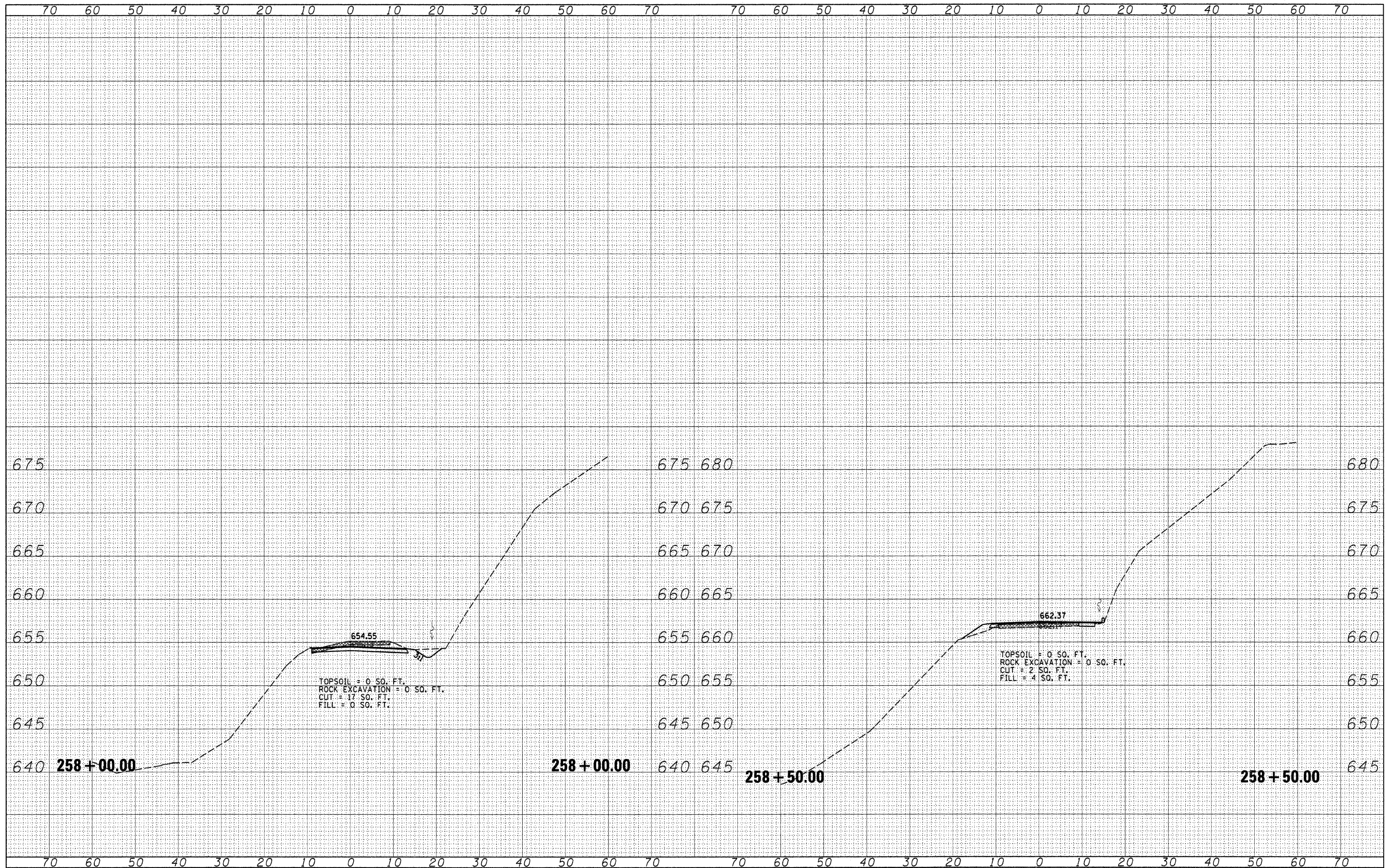
TOPSOIL = 0 SQ. FT.
 ROCK EXCAVATION = 540 SQ. FT.
 CUT = 167 SQ. FT.
 FILL = 0 SQ. FT.

TOPSOIL = 0 SQ. FT.
 ROCK EXCAVATION = 36 SQ. FT.
 CUT = 0 SQ. FT.
 FILL = 0 SQ. FT.

FILE NAME =	USER NAME = #USER#	DESIGNED - R.H.D.	REVISED -	STATE OF ILLINOIS DEPARTMENT OF TRANSPORTATION	ARGYLE LAKE STATE PARK CROSS SECTIONS	F.A. RTE.	SECTION	COUNTY	TOTAL SHEETS	SHEET NO.
#FILE#	PLOT SCALE = #SCALE#	DRAWN - S.D.K.	REVISED -			ARGYLE LAKE STATE PARK	MCDONOUGH	162	148	
	PLOT DATE = #DATE#	CHECKED - T.T.P.	REVISED -			CONTRACT NO. 46158		ILLINOIS FED. AID PROJECT		
		DATE - 12/09/10	REVISED -			SCALE: 1" = 10'		SHEET NO. 148 OF 162 SHEETS		STA. 257+00.00 TO STA. 257+50.00

DATE	
BY	
FINISHED	
SURVEY	
PLOTTED	
TEMPLATE	
AREAS	
CHECKED	
NO.	

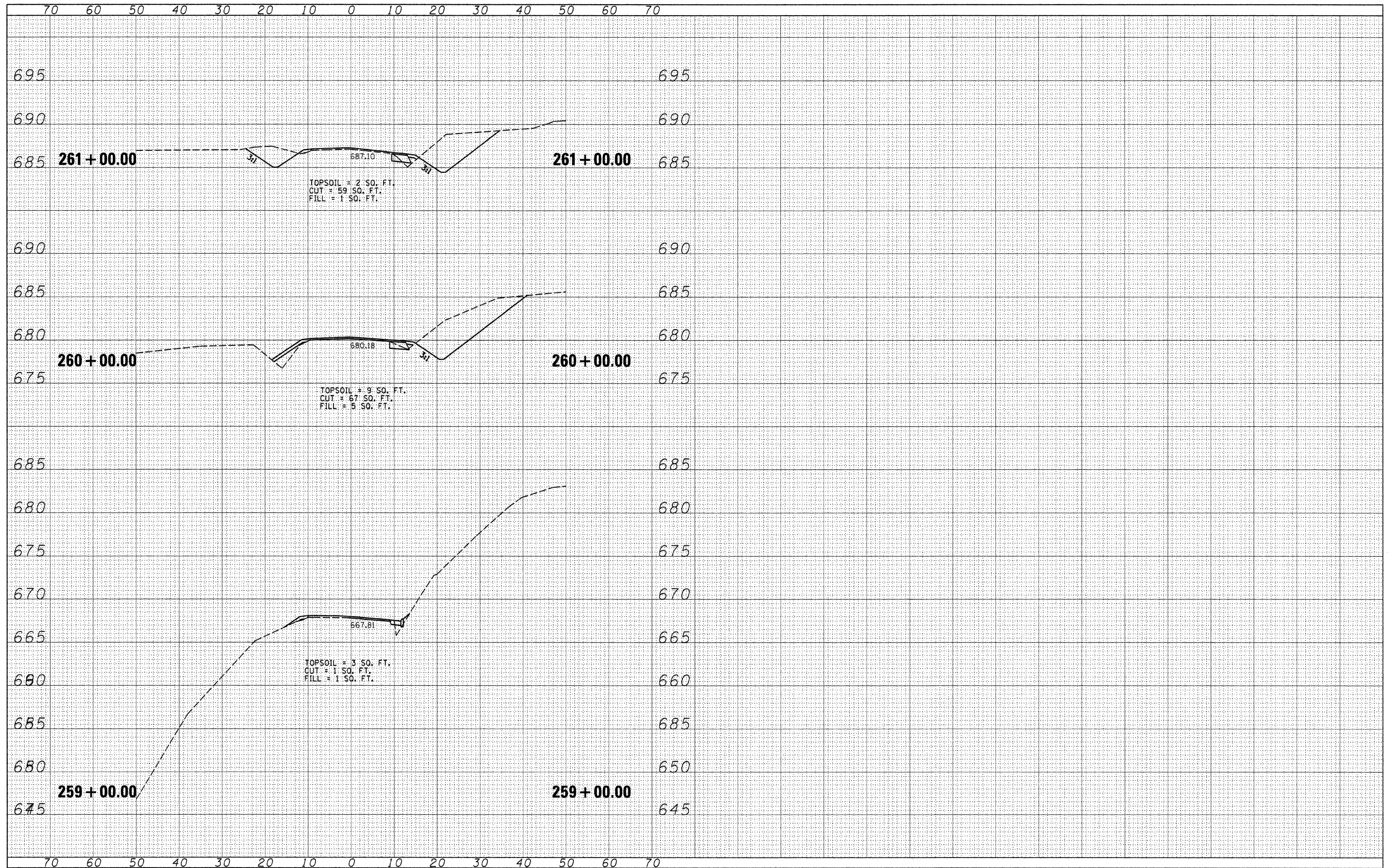
DATE	
BY	
ORIGINAL	
SURVEY	
PLOTTED	
TEMPLATE	
AREAS	
CHECKED	
NO.	



FILE NAME =	USER NAME = #USER#	DESIGNED - R.H.D.	REVISED -	STATE OF ILLINOIS DEPARTMENT OF TRANSPORTATION				ARGYLE LAKE STATE PARK CROSS SECTIONS				F.A. RTE.	SECTION	COUNTY	TOTAL SHEETS	SHEET NO.			
#FILE#		DRAWN - S.D.K.	REVISED -									ARGYLE LAKE STATE PARK	MCDONOUGH	162	149				
PLOT SCALE = #SCALE#		CHECKED - T.T.P.	REVISED -	SCALE: 1" = 10'				SHEET NO. 149 OF 162 SHEETS				STA. 258+00.00 TO STA. 258+50.00				CONTRACT NO. 46158			
PLOT DATE = #DATE#		DATE - 12/09/10	REVISED -	ILLINOIS FED. AID PROJECT															

DATE	
BY	
FINAL SURVEY	SURVEYED
NOTE BOOK	PLOTTED
NO.	TEMPLATE
	AREAS CHECKED

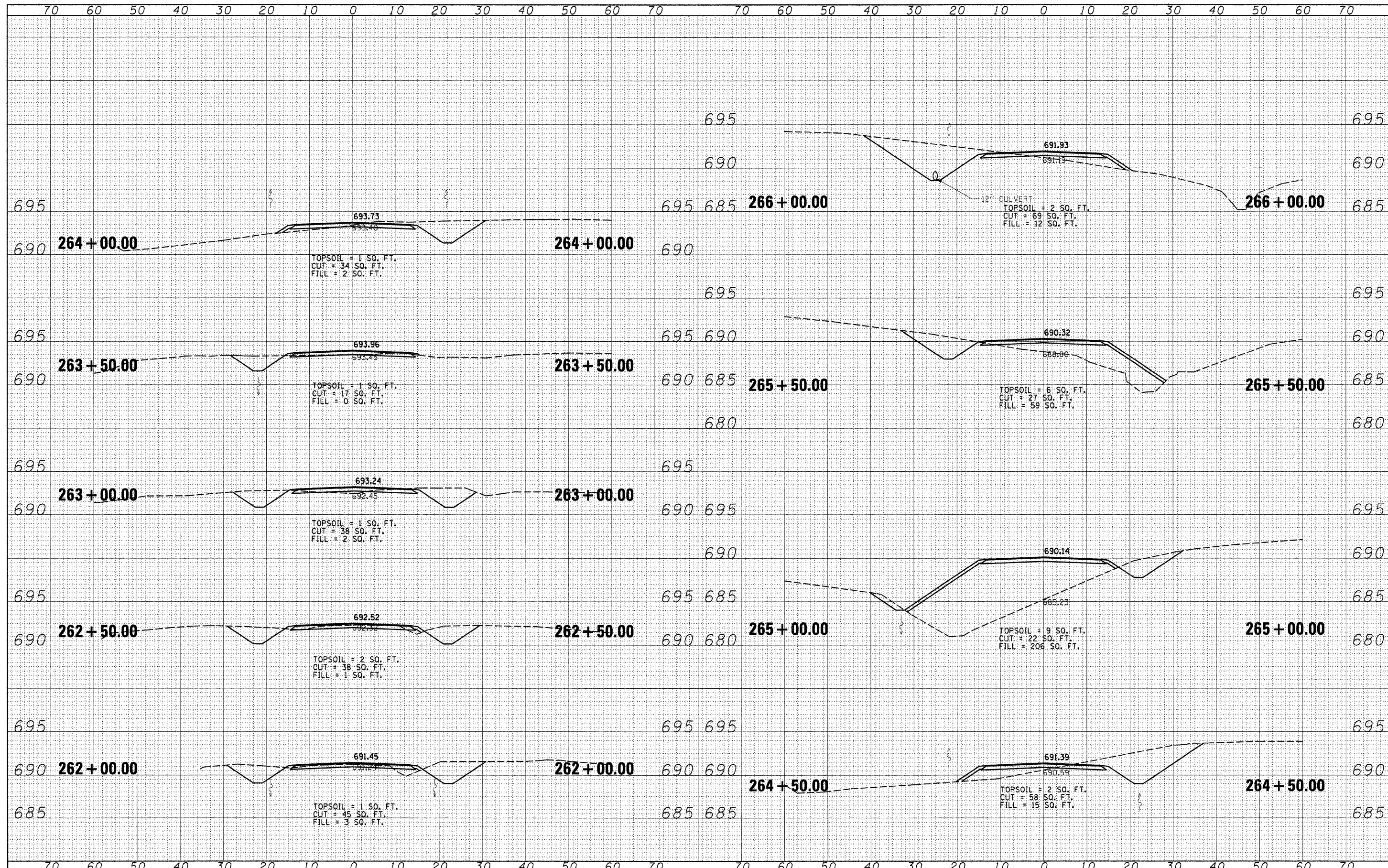
DATE	
BY	
ORIGINAL SURVEY	SURVEYED
NOTE BOOK	PLOTTED
NO.	TEMPLATE
	AREAS CHECKED



FILE NAME = #FILE#	USER NAME = #USER#	DESIGNED - R.H.D.	REVISED -	STATE OF ILLINOIS DEPARTMENT OF TRANSPORTATION	ARGYLE LAKE STATE PARK CROSS SECTIONS	F.A. RTE.	SECTION	COUNTY	TOTAL SHEETS	SHEET NO.
	PLOT SCALE = #SCALE#	DRAWN - S.D.K.	REVISED -			ARGYLE LAKE STATE PARK	MCDONOUGH	162	150	
	PLOT DATE = #DATE#	CHECKED - T.T.P.	REVISED -			CONTRACT NO. 46158				
		DATE - 12/09/10	REVISED -			ILLINOIS FED. AID PROJECT				
					SCALE: 1" = 10'		SHEET NO. 150 OF 162 SHEETS		STA. 259+00.00 TO STA. 261+00.00	

DATE	
BY	
DESIGNED	
DRAWN	
CHECKED	
REVISIONS	
NO.	
FILED	
NO.	
DATE	
BY	
DESIGNED	
DRAWN	
CHECKED	
REVISIONS	
NO.	
FILED	
NO.	

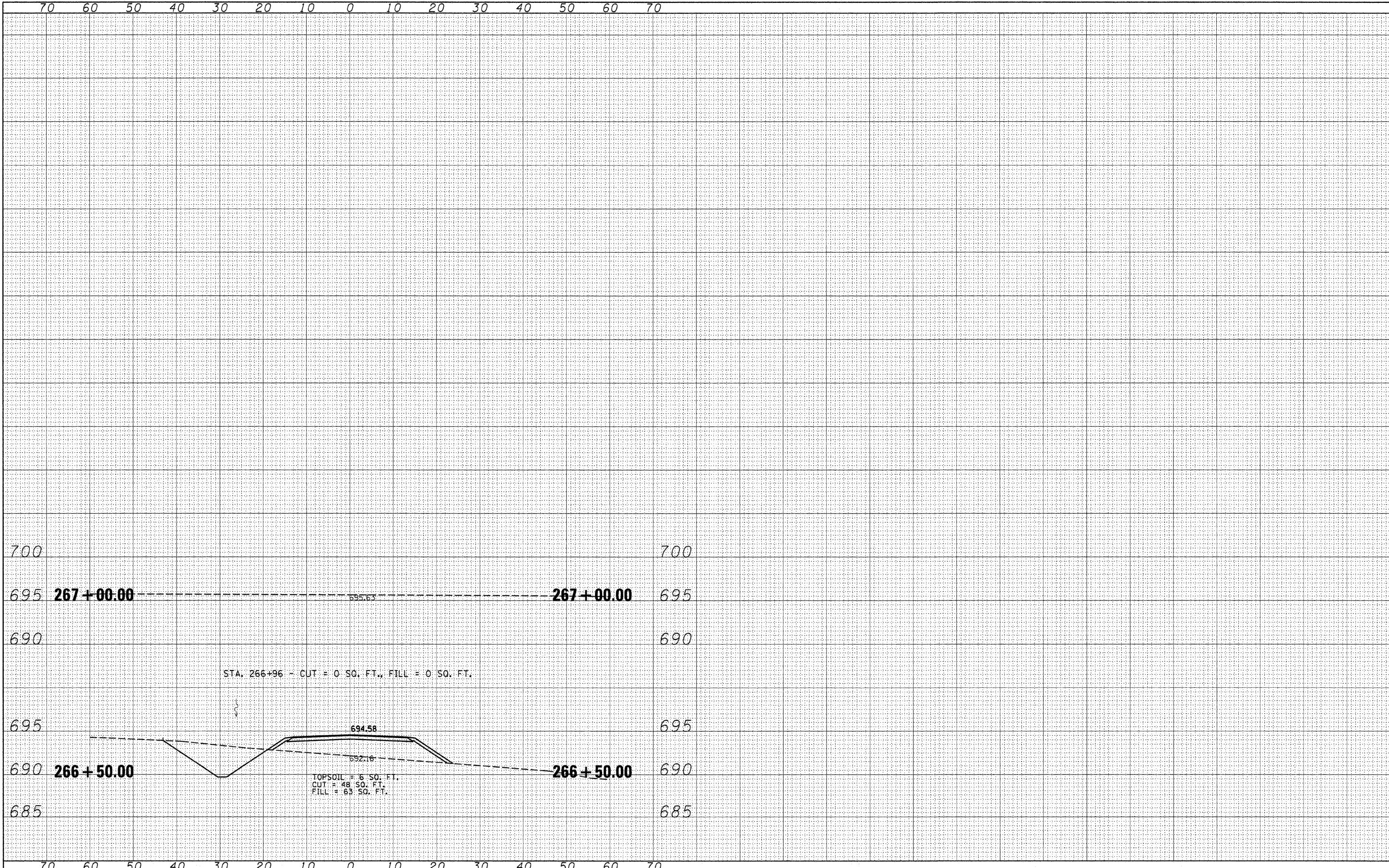
DATE	
BY	
DESIGNED	
DRAWN	
CHECKED	
REVISIONS	
NO.	
FILED	
NO.	
DATE	
BY	
DESIGNED	
DRAWN	
CHECKED	
REVISIONS	
NO.	
FILED	
NO.	



FILE NAME =	USER NAME = #USER#	DESIGNED - R.H.D.	REVISED -	STATE OF ILLINOIS DEPARTMENT OF TRANSPORTATION	ARYGLE STATE PARK CROSS SECTIONS	F.A. RTÉ.	SECTION	COUNTY	TOTAL SHEETS	SHEET NO.
#FILE#		DRAWN - S.D.K.	REVISED -			ARYGLE LAKE STATE PARK	MCDONOUGH	162	151	
PLOT SCALE = #SCALE#		CHECKED - T.T.P.	REVISED -			CONTRACT NO. 46158				
PLOT DATE = #DATE#		DATE - 12/09/10	REVISED -			ILLINOIS FED. AID PROJECT				
						SCALE: 1"=10'		SHEET NO. 151 OF 162 SHEETS STA. 262+00.00 TO STA. 266+00.00		

FINAL SURVEY NOTE BOOK NO.	BY	DATE
DESIGNED		
PLOTTED		
TEMPLATE		
AREAS		
AREAS CHECKED		

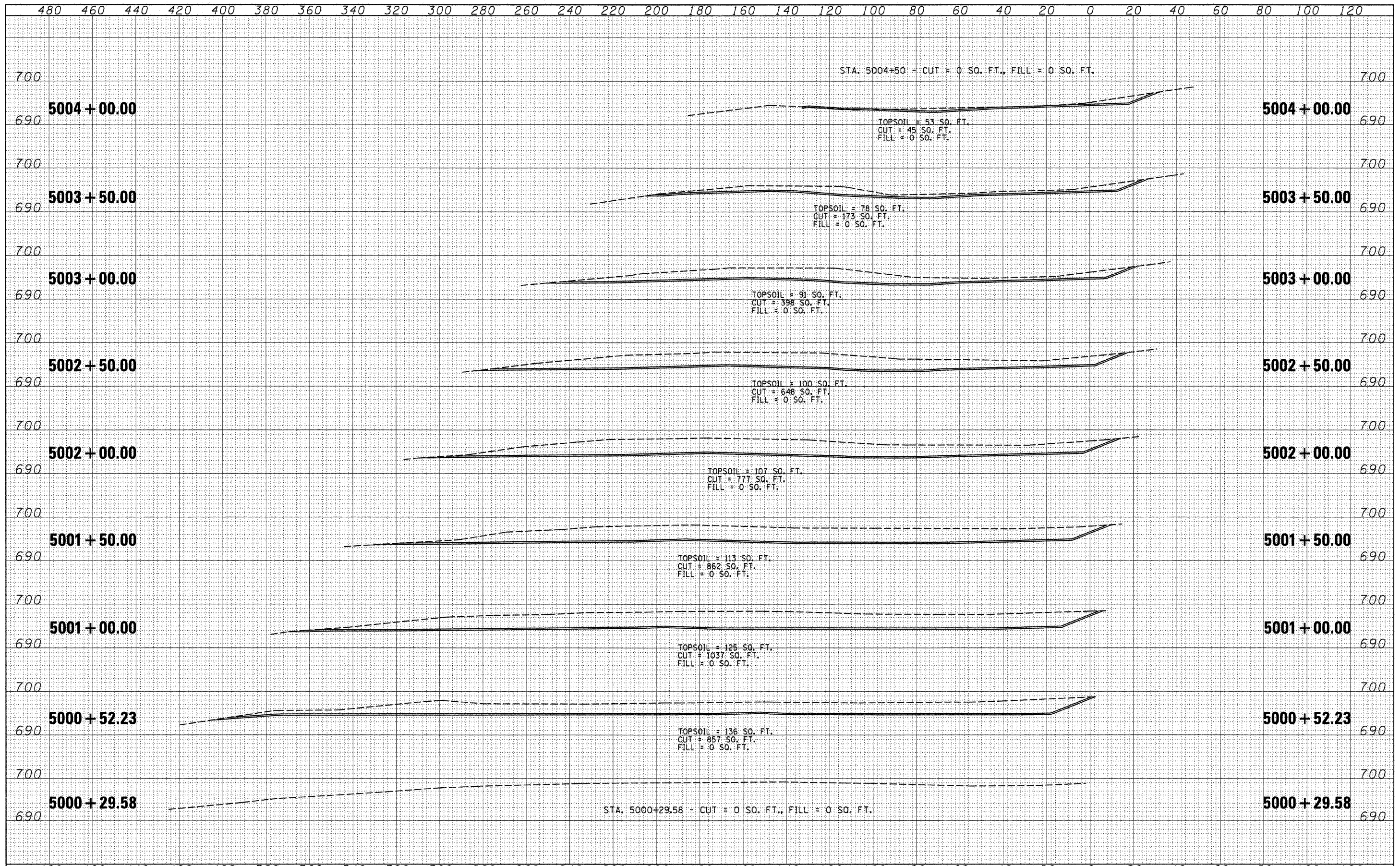
ORIGINAL SURVEY NOTE BOOK NO.	BY	DATE
DESIGNED		
PLOTTED		
TEMPLATE		
AREAS		
AREAS CHECKED		



FILE NAME = #FILE#	USER NAME = #USER#	DESIGNED - R.H.D.	REVISED -	STATE OF ILLINOIS DEPARTMENT OF TRANSPORTATION	ARYGLE STATE PARK CROSS SECTIONS	F.A. RTE.	SECTION	COUNTY	TOTAL SHEETS	SHEET NO.
	PLOT SCALE = #SCALE#	DRAWN - S.D.K.	REVISED -			ARGYLE LAKE STATE PARK	MCDONOUGH	162	152	
	PLOT DATE = #DATE#	CHECKED - T.T.P.	REVISED -			CONTRACT NO. 46158				
		DATE - 12/09/10	REVISED -			ILLINOIS FED. AID PROJECT				
				SCALE: 1" = 10'		SHEET NO. 152 OF 162 SHEETS		STA. 266+50.00 TO STA. 267+00.00		

DATE	
BY	
ORIGINAL SURVEY	
REVISIONS	
NOTED	
PLOTTED	
TEMPLATE	
AREAS	
CHECKED	

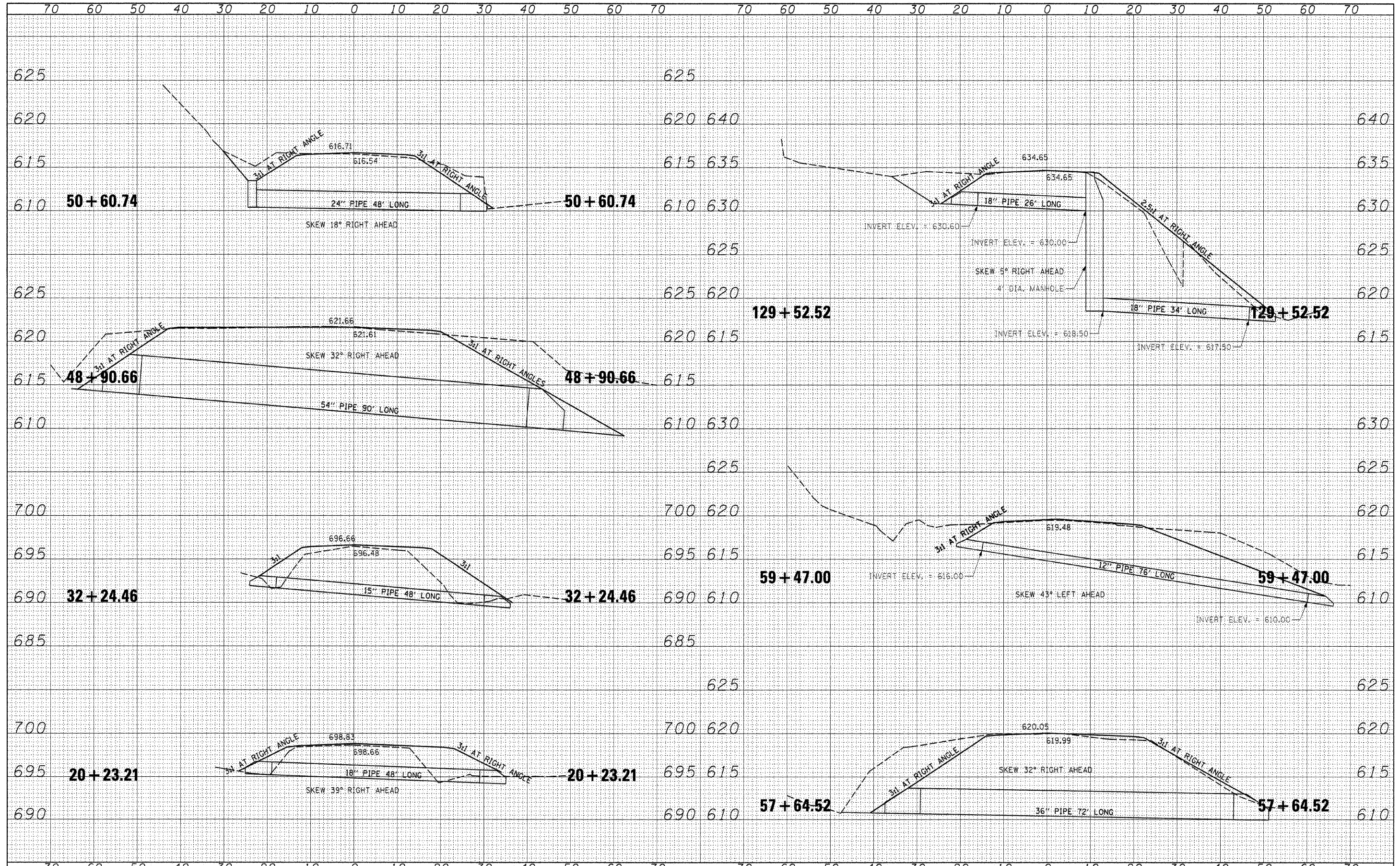
DATE	
BY	
ORIGINAL SURVEY	
REVISIONS	
NOTED	
PLOTTED	
TEMPLATE	
AREAS	
CHECKED	



FILE NAME =	USER NAME = #USER#	DESIGNED - R.H.D.	REVISED -	STATE OF ILLINOIS DEPARTMENT OF TRANSPORTATION	ARGYLE LAKE STATE PARK BORROW PIT CROSS SECTIONS	F.A.R.T.E.	SECTION	COUNTY	TOTAL SHEETS	SHEET NO.
#FILE#		DRAWN - S.D.K.	REVISED -			ARGYLE LAKE STATE PARK	MCDONOUGH	162	153	
PLOT SCALE = #SCALE#		CHECKED - T.T.P.	REVISED -			CONTRACT NO. 46158				
PLOT DATE = #DATE#		DATE - 12/09/10	REVISED -			ILLINOIS FED. AID PROJECT				
					SCALE: 1" = 20'	SHEET NO. 153 OF 162 SHEETS	STA. 5000+29.58 TO STA. 5004+00.00			

DATE	
BY	
REVISIONS	
NO.	
DATE	
BY	
REVISIONS	
NO.	
DATE	
BY	
REVISIONS	
NO.	

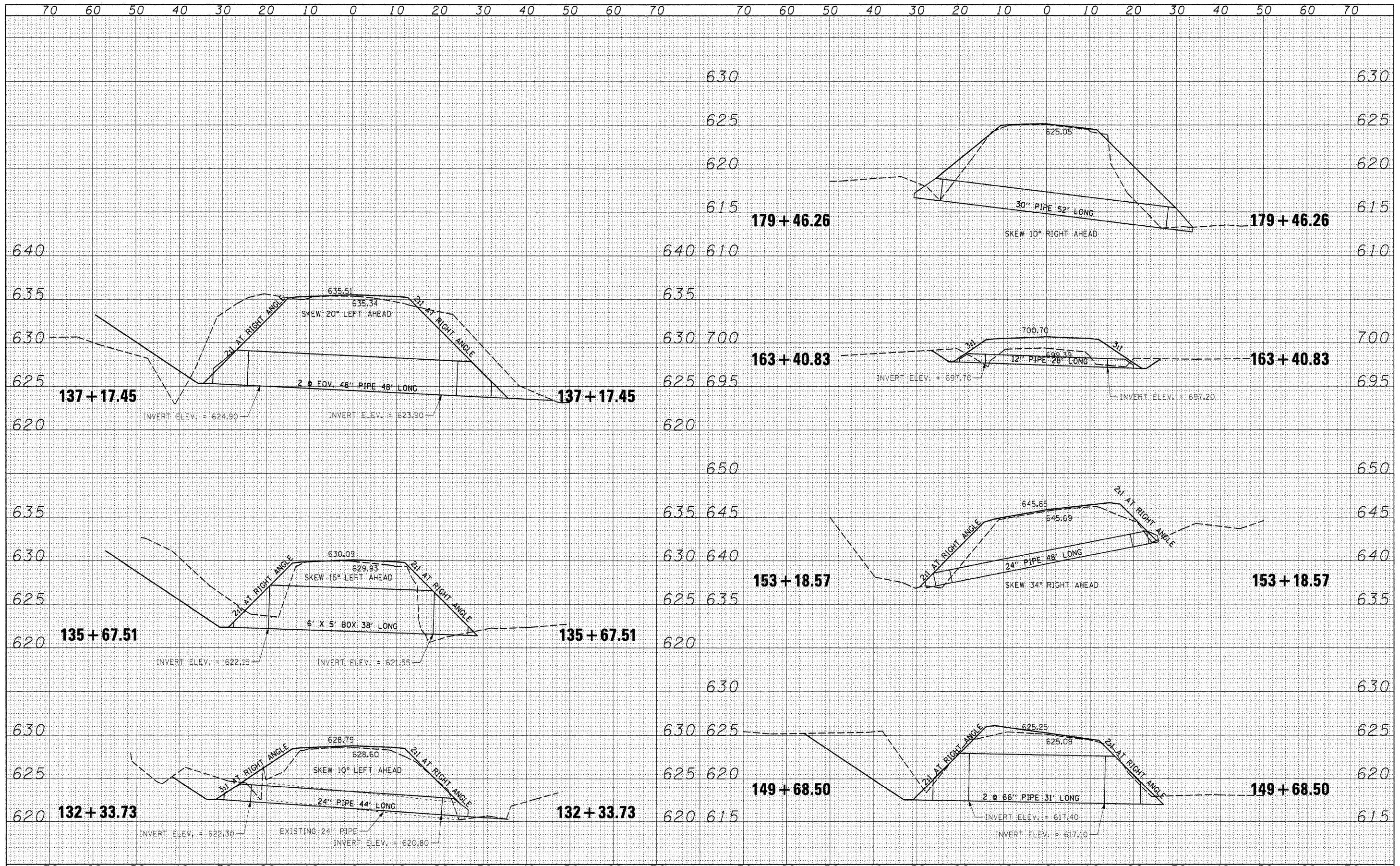
DATE	
BY	
REVISIONS	
NO.	
DATE	
BY	
REVISIONS	
NO.	
DATE	
BY	
REVISIONS	
NO.	



FILE NAME =	USER NAME = #USER#	DESIGNED - R.H.D.	REVISED -	STATE OF ILLINOIS DEPARTMENT OF TRANSPORTATION	ARGYLE LAKE STATE PARK CULVERT CROSS SECTIONS	F.A. RTE.	SECTION	COUNTY	TOTAL SHEETS	SHEET NO.
#FILE#		DRAWN - S.D.K.	REVISED -			ARGYLE LAKE STATE PARK	MCDONOUGH	162	154	
PLOT SCALE = #SCALE#		CHECKED - T.T.P.	REVISED -			CONTRACT NO. 46158				
PLOT DATE = #DATE#		DATE - 12/09/10	REVISED -			ILLINOIS FED. AID PROJECT				
					SCALE: 1" = 10'	SHEET NO. 154 OF 162 SHEETS		STA. 20+23.21 TO STA. 129+52.52		

DATE	
BY	
FINN	
SURVEY	
PLOTTED	
TEMPLATE	
AREAS	
CHECKED	

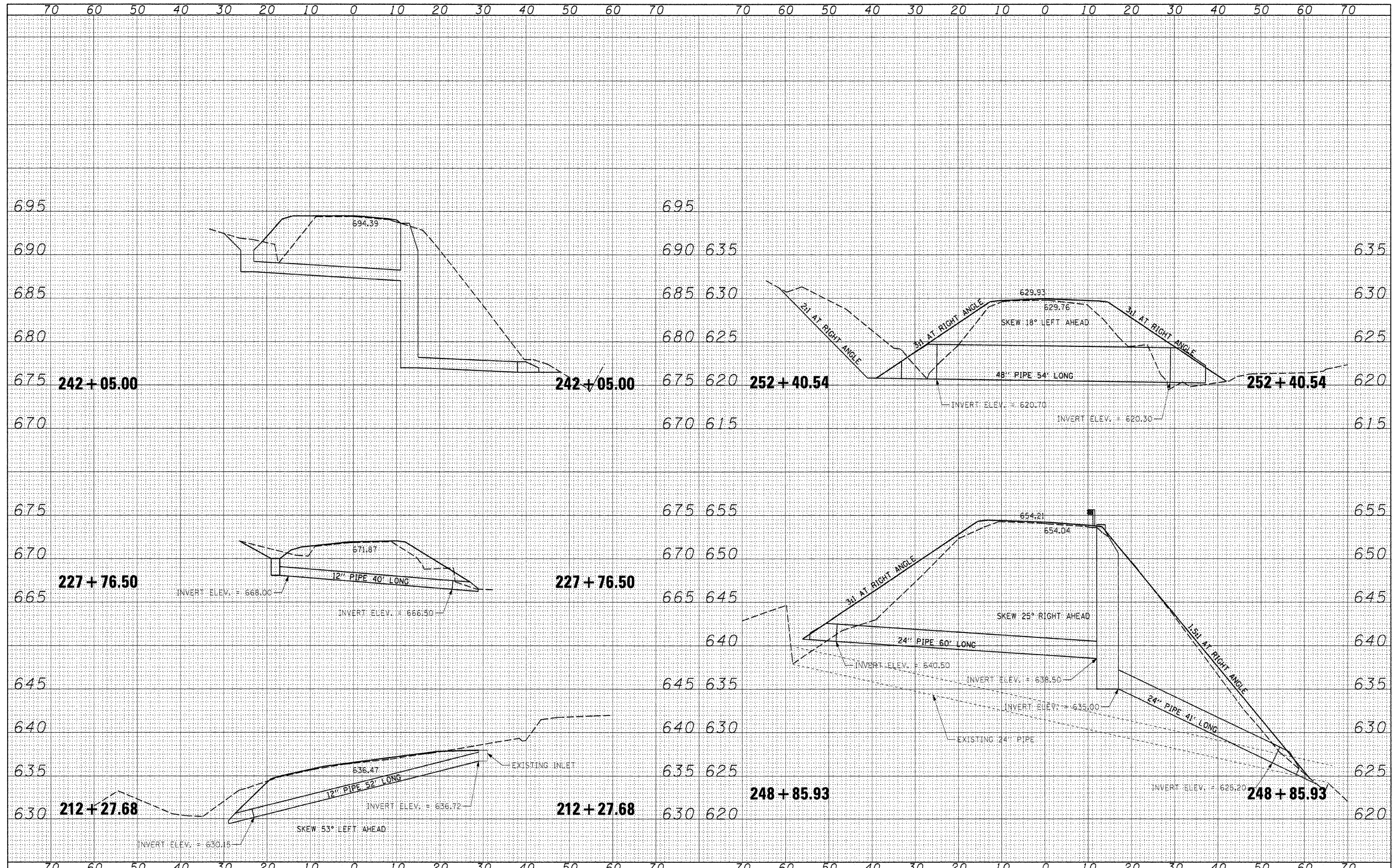
DATE	
BY	
ORIGINAL	
SURVEY	
PLOTTED	
TEMPLATE	
AREAS	
CHECKED	



FILE NAME =	USER NAME = #USER#	DESIGNED - R.H.D.	REVISED -	STATE OF ILLINOIS DEPARTMENT OF TRANSPORTATION	ARGYLE LAKE STATE PARK CULVERT CROSS SECTIONS		F.A. RTE.	SECTION	COUNTY	TOTAL SHEETS	SHEET NO.	
#FILE#		DRAWN - S.D.K.	REVISED -		SCALE: 1" = 10'	SHEET NO. 155 OF 162 SHEETS	STA. 132+33.73 TO STA. 179+46.26	ARGYLE LAKE STATE PARK	MCDONOUGH	162	155	
		CHECKED - T.T.P.	REVISED -									
		DATE - 12/09/10	REVISED -									
							CONTRACT NO. 46158		ILLINOIS FED. AID PROJECT			

DATE	
BY	
FINISHED	
CHECKED	
DESIGNED	
DRAWN	
NOTED	
NO.	

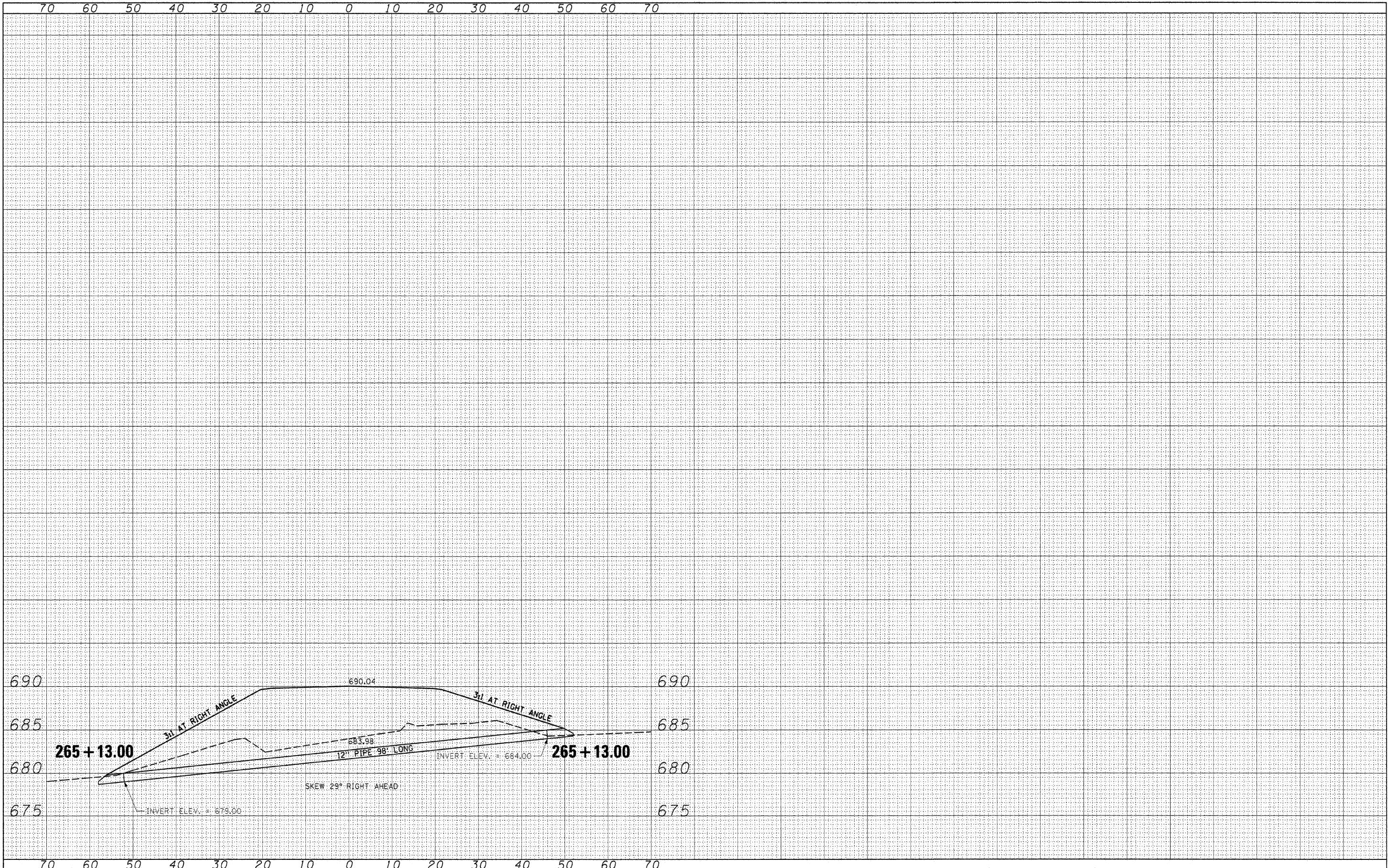
DATE	
BY	
FINISHED	
CHECKED	
DESIGNED	
DRAWN	
NOTED	
NO.	



FILE NAME = #FILE#	USER NAME = #USER#	DESIGNED - R.H.D.	REVISED -	STATE OF ILLINOIS DEPARTMENT OF TRANSPORTATION	ARGYLE LAKE STATE PARK CULVERT CROSS SECTIONS	F.A. RTE.	SECTION	COUNTY	TOTAL SHEETS	SHEET NO.
		DRAWN - S.D.K.	REVISED -			ARGYLE LAKE STATE PARK	MCDONOUGH	162	156	
PLOT SCALE = #SCALE#		CHECKED - T.T.P.	REVISED -			CONTRACT NO. 46158				
PLOT DATE = #DATE#		DATE - 12/09/10	REVISED -			ILLINOIS FED. AID PROJECT				
SCALE: 1" = 10'						SHEET NO. 156 OF 162 SHEETS		STA. 212+27.68 TO STA. 252+40.54		

DATE	
BY	
DESIGNED	
CHECKED	
PLOTTED	
TEMPLATE	
AREAS	
CHECKED	
NO.	

DATE	
BY	
DESIGNED	
CHECKED	
PLOTTED	
TEMPLATE	
AREAS	
CHECKED	
NO.	

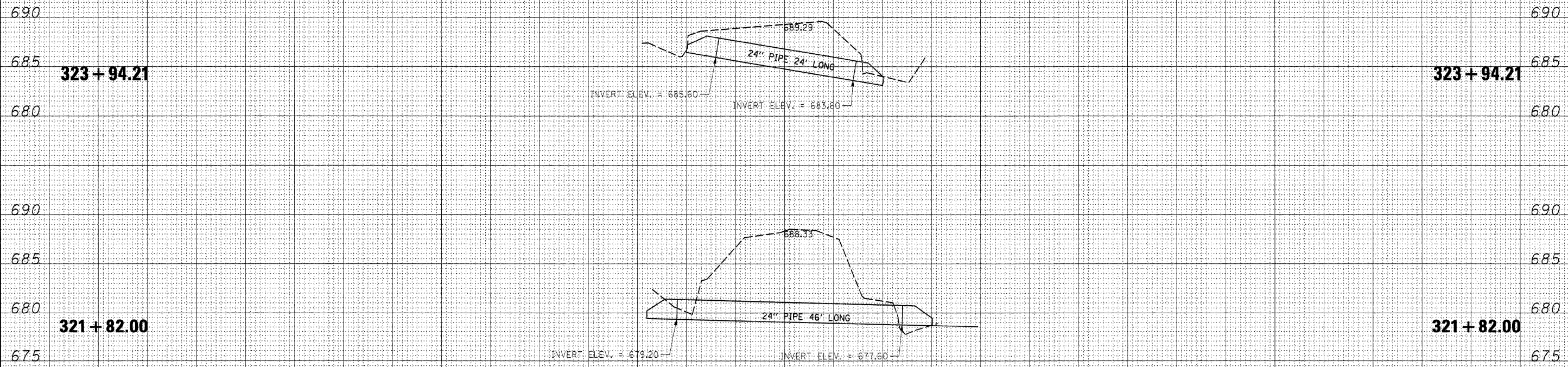


FILE NAME =	USER NAME = #USER#	DESIGNED - R.J.H.D.	REVISED -	STATE OF ILLINOIS DEPARTMENT OF TRANSPORTATION	ARGYLE LAKE STATE PARK CULVERT CROSS SECTIONS	F.A. RTE.	SECTION	COUNTY	TOTAL SHEETS	SHEET NO.
#FILE#		DRAWN - S.D.K.	REVISED -			ARGYLE LAKE STATE PARK	MCDONOUGH	162	157	
PLOT SCALE = #SCALE#		CHECKED - T.T.P.	REVISED -			CONTRACT NO. 46158				
PLOT DATE = #DATE#		DATE - 12/09/10	REVISED -			ILLINOIS FED. AID PROJECT				
SCALE: 1" = 10'					SHEET NO. 157 OF 162 SHEETS		STA. 265+13.00 TO STA. 265+13.00			

150 140 130 120 110 100 90 80 70 60 50 40 30 20 10 0 10 20 30 40 50 60 70 80 90 100 110 120 130 140 150

DATE	BY	DESIGNED	CHECKED	DATE
NO.	NO.	NO.	NO.	NO.

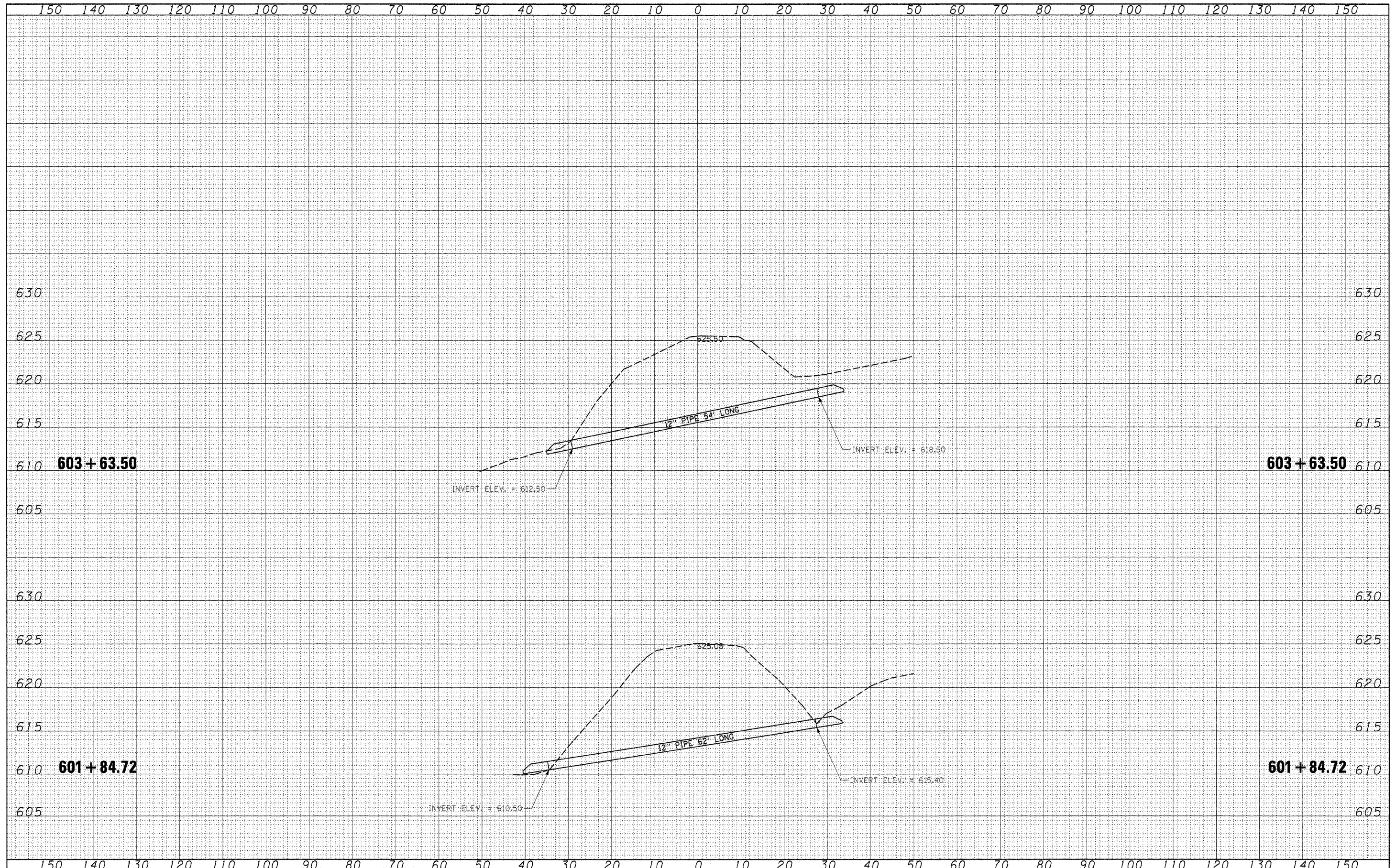
DATE	BY	DESIGNED	CHECKED	DATE
NO.	NO.	NO.	NO.	NO.



FILE NAME =	USER NAME = #USER#	DESIGNED - R.H.D.	REVISED -	STATE OF ILLINOIS DEPARTMENT OF TRANSPORTATION	ARGYLE LAKE STATE PARK CULVERT CROSS SECTIONS	F.A. RTE.	SECTION	COUNTY	TOTAL SHEETS	SHEET NO.
#FILE#		DRAWN - S.D.K.	REVISED -			ARGYLE LAKE STATE PARK	MCDONOUGH	162	158	
		CHECKED - T.T.P.	REVISED -			CONTRACT NO. 46158				
		DATE - 12/09/10	REVISED -			FED. ROAD DIST. NO. ILLINOIS FED. AID PROJECT				
		SCALE: 1" = 10'			SHEET NO. 158 OF 162 SHEETS		STA. 321+82.00 TO STA. 323+94.21			

DATE	
BY	
SUBMITTED	
PLOTTED	
TEMPLATE	
AREAS	
CHECKED	
FINAL	
SURVEY	
NOTE BOOK	
NO.	

DATE	
BY	
CHECKED	
PLOTTED	
TEMPLATE	
AREAS	
CHECKED	
ORIGINAL	
SURVEY	
NOTE BOOK	
NO.	




FILE NAME =	USER NAME = #USER#	DESIGNED - R.H.D.	REVISED -	STATE OF ILLINOIS DEPARTMENT OF TRANSPORTATION	ARGYLE LAKE STATE PARK CULVERT CROSS SECTIONS	F.A. RTE.	SECTION	COUNTY	TOTAL SHEETS	SHEET NO.
#FILE#	PLLOT SCALE = #SCALE#	DRAWN - S.D.K.	REVISED -			ARGYLE LAKE STATE PARK	MCDONOUGH	162	159	
	PLLOT DATE = #DATE#	CHECKED - T.T.P.	REVISED -			CONTRACT NO. 46158				
		DATE - 12/09/10	REVISED -			FED. ROAD DIST. NO. ILLINOIS FED. AID PROJECT				
		SCALE: 1" = 10'			SHEET NO. 159 OF 162 SHEETS		STA. 601+84.72 TO STA. 603+63.50			

150 140 130 120 110 100 90 80 70 60 50 40 30 20 10 0 10 20 30 40 50 60 70 80 90 100 110 120 130 140 150

FINAL SURVEY NOTE BOOK NO.	CHECKED	BY	DATE
SURVEY	PLOTTED		
TEMPLATE	AREAS CHECKED		

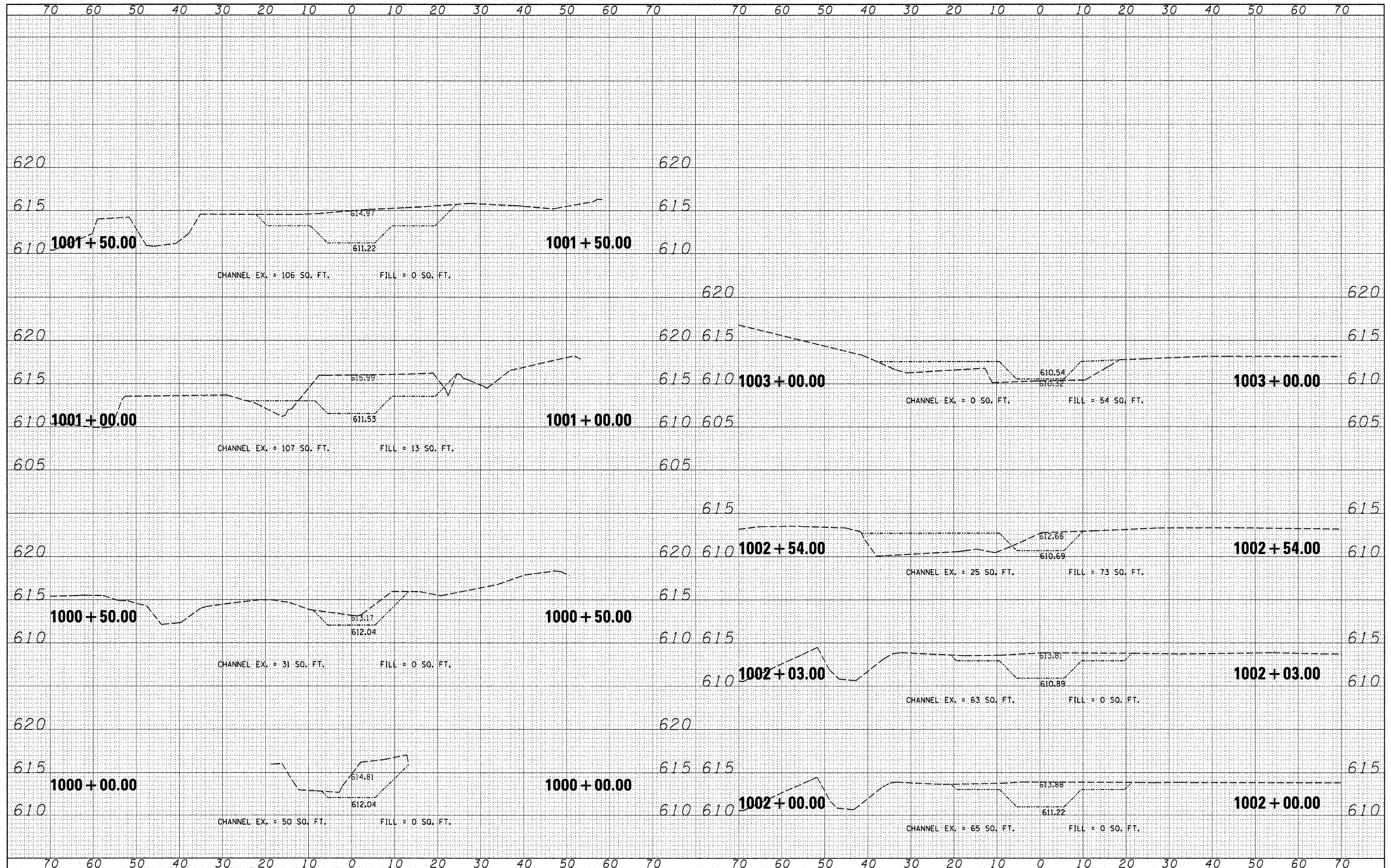
ORIGINAL SURVEY NOTE BOOK NO.	CHECKED	BY	DATE
SURVEY	PLOTTED		
TEMPLATE	AREAS CHECKED		



FILE NAME =	USER NAME = #USER#	DESIGNED - R.H.D.	REVISED -	STATE OF ILLINOIS DEPARTMENT OF TRANSPORTATION	ARGYLE LAKE STATE PARK CULVERT CROSS SECTIONS	F.A. RTE.	SECTION	COUNTY	TOTAL SHEETS	SHEET NO.
#FILE#		DRAWN - S.D.K.	REVISED -			ARGYLE LAKE STATE PARK	MCDONOUGH	162	160	
		CHECKED - T.T.P.	REVISED -			CONTRACT NO. 46158				
		DATE - 12/09/10	REVISED -			FED. ROAD DIST. NO.	ILLINOIS FED. AID PROJECT			
				SCALE: 1" = 10'		SHEET NO. 160 OF 162 SHEETS		STA. 651+79.00 TO STA. 651+79.00		

DATE	
BY	
FINAL SURVEY	
SUBMITTED	
NOTED	
PLOTTED	
TEMPLATE	
AREAS	
CHECKED	
NO.	

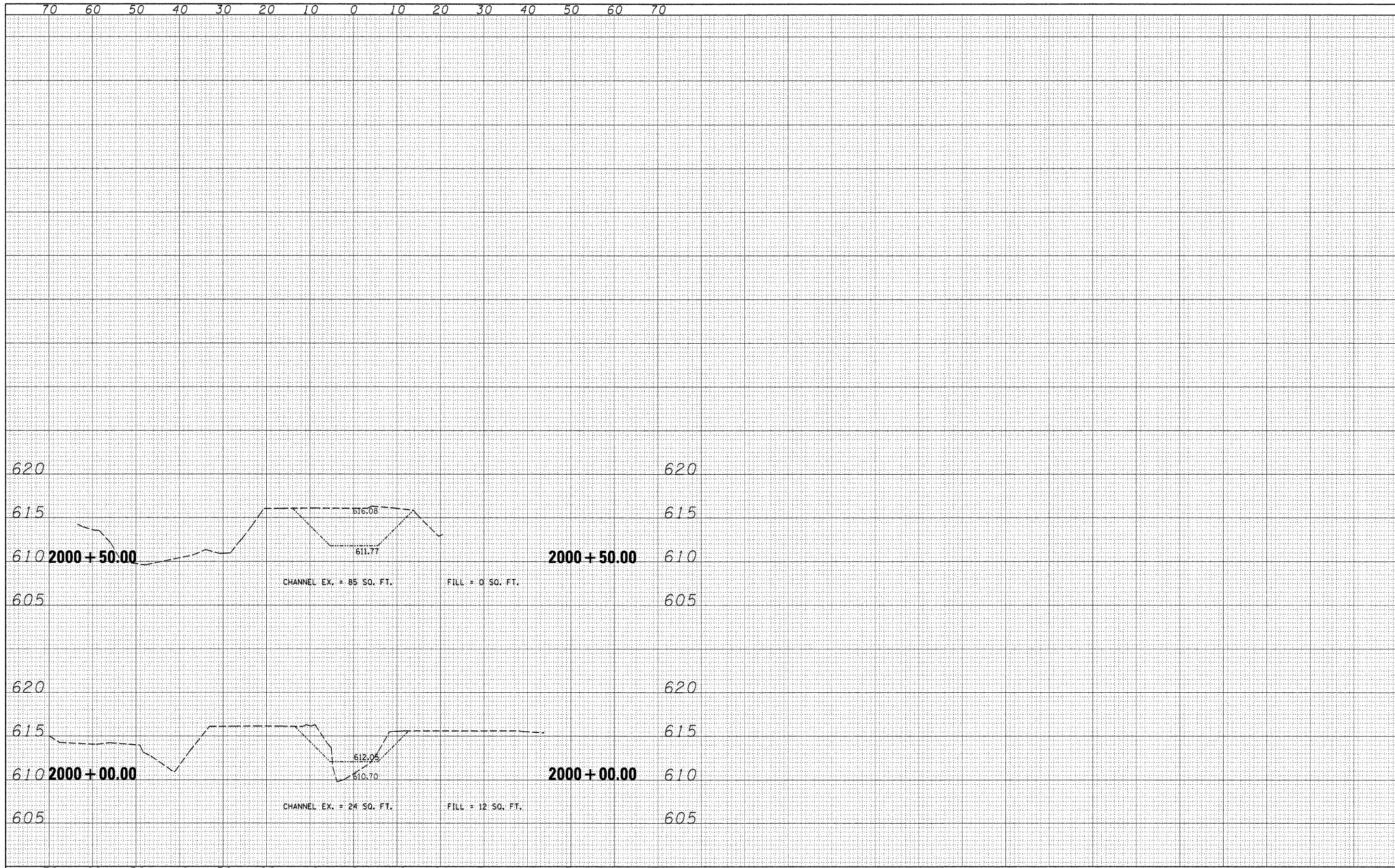
DATE	
BY	
ORIGINAL SURVEY	
SUBMITTED	
NOTED	
PLOTTED	
TEMPLATE	
AREAS	
CHECKED	
NO.	



FILE NAME = #FILE#	USER NAME = #USER#	DESIGNED - R.H.D.	REVISED -	STATE OF ILLINOIS DEPARTMENT OF TRANSPORTATION	ARGYLE LAKE STATE PARK CHANNEL CROSS SECTIONS	F.A. RTE.	SECTION	COUNTY	TOTAL SHEETS	SHEET NO.	
		DRAWN - S.D.K.	REVISED -					MCDONOUGH	162	161	
		CHECKED - T.T.P.	REVISED -			CONTRACT NO. 46158					
		DATE - 12/09/10	REVISED -			ILLINOIS FED. AID PROJECT					
PLOT SCALE = #SCALE#		PLOT DATE = #DATE#		SCALE: 1" = 10'		SHEET NO. 161 OF 162 SHEETS		STA. 1000+00.00 TO STA. 1003+00.00			

DATE	
BY	
REMOVED	
PLOTTED	
TEMPLATE	
AREAS	
CHECKED	
FINAL SURVEY	
NOTE BOOK	
NO.	

DATE	
BY	
REMOVED	
PLOTTED	
TEMPLATE	
AREAS	
CHECKED	
ORIGINAL SURVEY	
NOTE BOOK	
NO.	



FILE NAME =	USER NAME = #USER#	DESIGNED - R.H.D.	REVISED -	STATE OF ILLINOIS DEPARTMENT OF TRANSPORTATION	ARGYLE LAKE STATE PARK CHANNEL CROSS SECTIONS	F.A. RTE.	SECTION	COUNTY	TOTAL SHEETS	SHEET NO.
#FILE#		DRAWN - S.D.K.	REVISED -			ARGYLE LAKE STATE PARK	MCDONOUGH	162	162	
PLOT SCALE = #SCALE#		CHECKED - T.T.P.	REVISED -			CONTRACT NO. 46158				
PLOT DATE = #DATE#		DATE - 12/09/10	REVISED -			ILLINOIS FED. AID PROJECT				
					SCALE: 1" = 10'		SHEET NO. 162 OF 162 SHEETS		STA. 2000+00.00 TO STA. 2000+50.00	