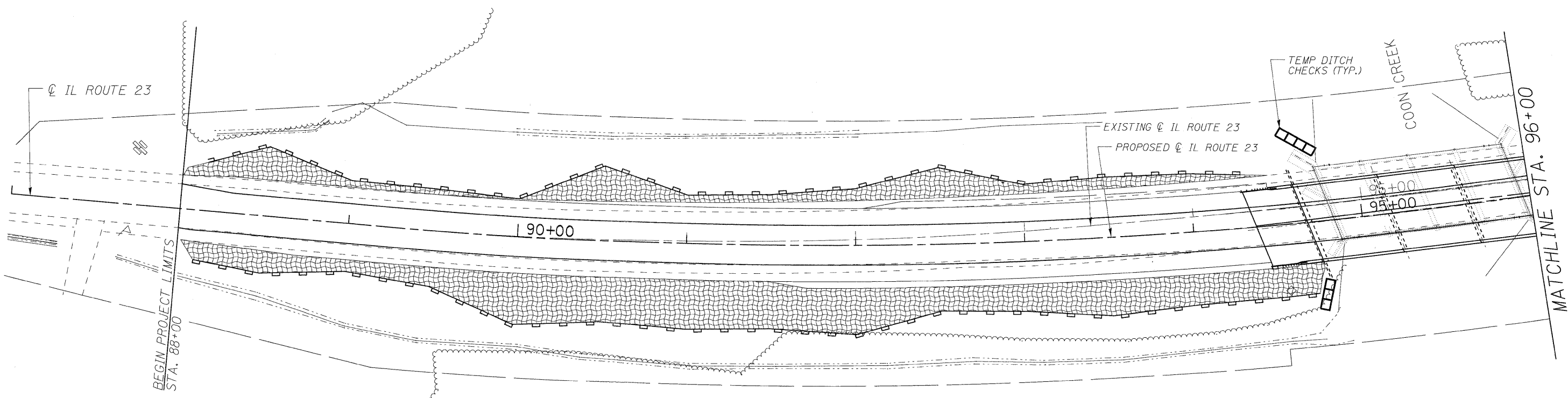

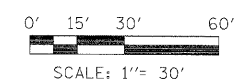


**TEMPORARY EROSION CONTROL NOTES**

1. THE CONTRACTOR SHALL INSTALL PERIMETER EROSION BARRIER PRIOR TO STRIPPING OF VEGETATION.
2. TEMPORARY DITCH CHECKS SHALL BE INSTALLED IMMEDIATELY AFTER GRADING IS COMPLETED. DITCH CHECKS ARE BASED ON ONE (1) INSTALLATION AND THREE (3) REPLACEMENTS OVER THE DURATION OF THE CONTRACT. THESE ITEMS WILL BE PAID FOR LINEAL FOOT FOR THE ORIGINAL INSTALLATION. REGARDLESS OF THE TYPE OF CONFIGURATION USED.
3. RUNOFF FROM EXCAVATED AREAS SHALL LEAVE THE SITE THROUGH SEDIMENT CONTROL DEVICES. THE CONTRACTOR SHALL ADJUST HIS OPERATION AND IMPLEMENT EROSION CONTROL MEASURES ACCORDINGLY.
4. THE PERMIT ISSUED TO THE ILLINOIS DEPARTMENT OF TRANSPORTATION DOES NOT COVER IN-STREAM WORK BY THE CONTRACTOR. AFTER AWARD, THE CONTRACTOR WILL NEED TO COORDINATE AND HAVE A WORK PLAN APPROVED BY THE US ARMY CORPS OF ENGINEERS (USACOE). GUIDELINES ON ACCEPTABLE IN STREAM WORK TECHNIQUES CAN BE FOUND ON THE USACOE WEBSITE: <http://www.lrc.usace.army.mil/>.
5. THE CONTRACTOR SHALL SURROUND ANY NECESSARY EARTH STOCKPILES WITH PERIMETER EROSION BARRIER.
6. THE CONTRACTOR SHALL MAINTAIN ALL EROSION CONTROL DEVICES AT ALL TIMES. EROSION CONTROL DEVICES SHALL BE INSPECTED EVERY SEVEN CALENDAR DAYS OR WITHIN 24 HOURS AFTER A 13 MM (0.5 INCH) RAINFALL OR SNOWFALL.
7. THE CONTRACTOR SHALL SEED ALL DISTURBED AREAS AS SOON AS PRACTICAL AFTER CONSTRUCTION ACTIVITIES IN THAT AREA HAVE BEEN CONCLUDED. AREAS THAT HAVE STEEP SLOPES OR WILL NOT RECEIVE PERMANENT LANDSCAPING, SHALL BE TEMPORARILY SEEDED. ALL FLATTER AREAS OR AREAS WHERE NO FURTHER WORK IS TO OCCUR FOR ONE MONTH OR MORE SHALL BE SEEDED AND COVERED WITH EROSION CONTROL BLANKET WITHIN SEVEN (7) CALENDAR DAYS.



- LEGEND**
- COMPOST FURNISH AND PLACE, 4" W/ SEEDING, CL 4 AND EROSION CONTROL BLANKET
  - PERIMETER EROSION BARRIER
  - TEMPORARY DITCH CHECKS (STD 280001)



	DESIGNED - MJY	REVISED -	<b>STATE OF ILLINOIS DEPARTMENT OF TRANSPORTATION</b>	<b>EROSION CONTROL PLAN IL ROUTE 23 OVER COON CREEK</b>	F.A.P. RTE. 324	SECTION 24 B-2	COUNTY McHENRY	TOTAL SHEETS 76	SHEET NO. 21
	DRAWN - ST, TSC	REVISED -			SCALE: 1" = 30' SHEET NO. 1 OF 2 STA. 88+00 TO STA. 96+00		D-91-178-09		CONTRACT NO. 60F64
	CHECKED - MJY, SLV	REVISED -							
	DATE - 12/30/2010	REVISED -							