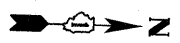
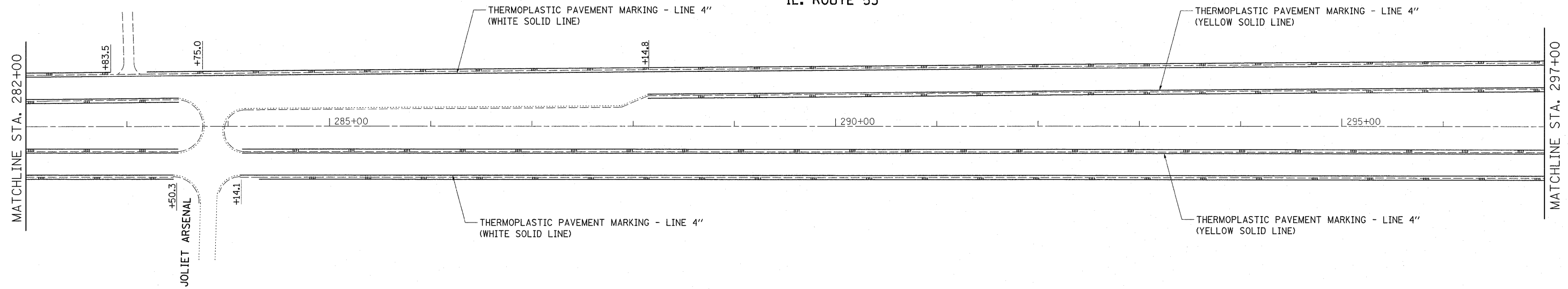
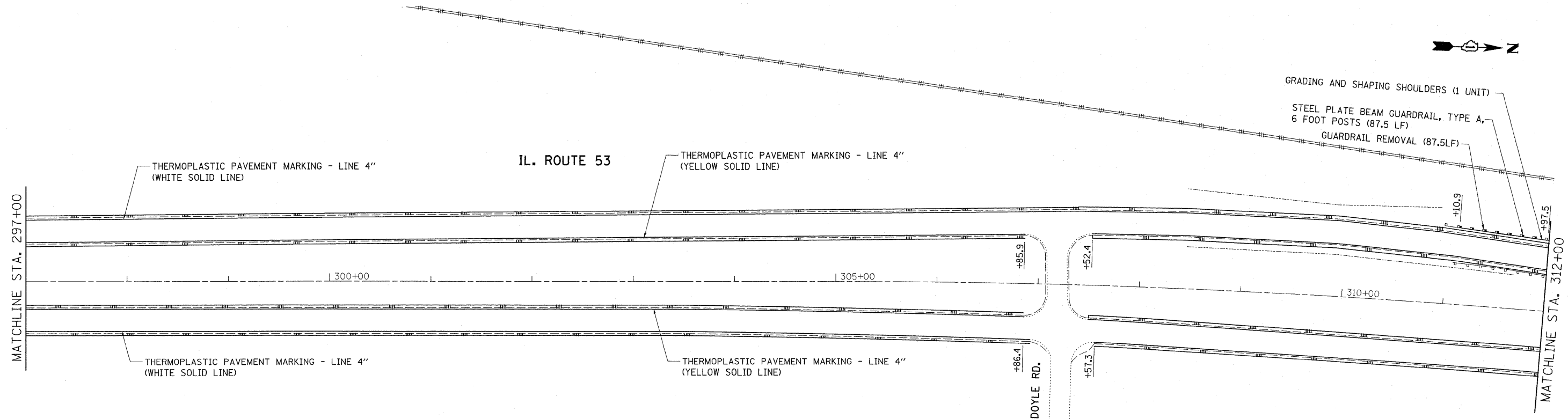


IL. ROUTE 53



IL. ROUTE 53



LEGEND

||| ||| PROPOSED SHOULDER RUMBLE STRIPS

FILE NAME =	USER NAME = qureshiya	DESIGNED -	REVISED -
ca:\pw-work\pwwork\qureshiya\d0212337\0126609-sh1-plandgn		DRAWN -	REVISED -
	PLOT SCALE = 50,0000' / IN.	CHECKED -	REVISED -
	PLOT DATE = 10/26/2010	DATE -	REVISED -

**STATE OF ILLINOIS
DEPARTMENT OF TRANSPORTATION**

ROADWAY PLAN			
IL. ROUTE 53 (FORKED CREEK - US 52)			
SCALE: 1"=50'	SHEET NO.	OF SHEETS	STA. TO STA.

F.A.P. RTE. 846/357	SECTION 2010-133-1	COUNTY WILL	TOTAL SHEETS 54	SHEET NO. 15
CONTRACT NO. 60F75				
ILLINOIS FED. AID PROJECT				