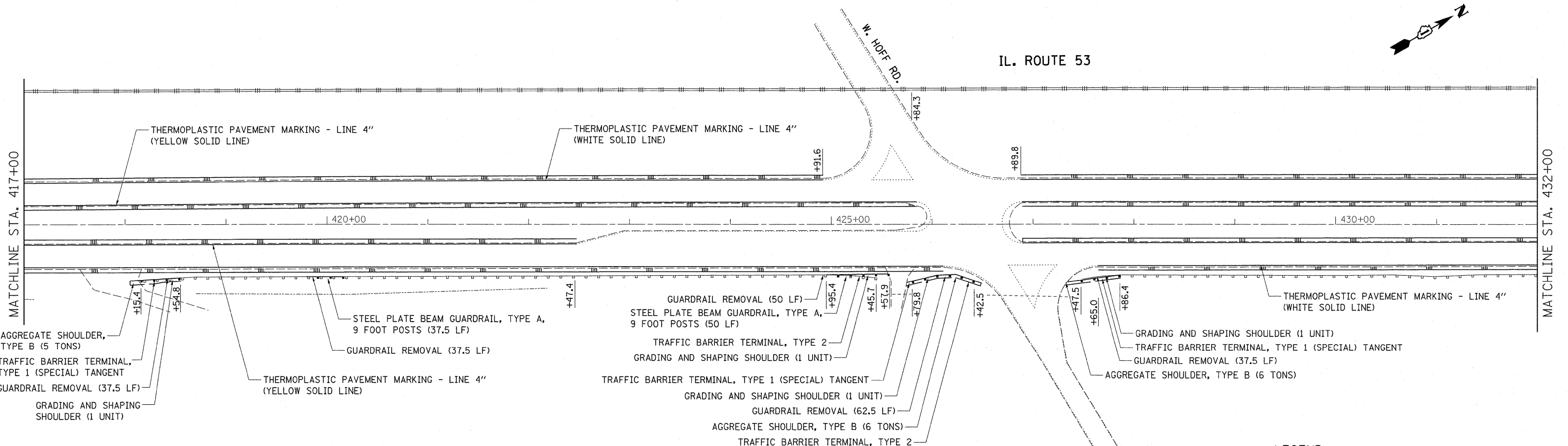
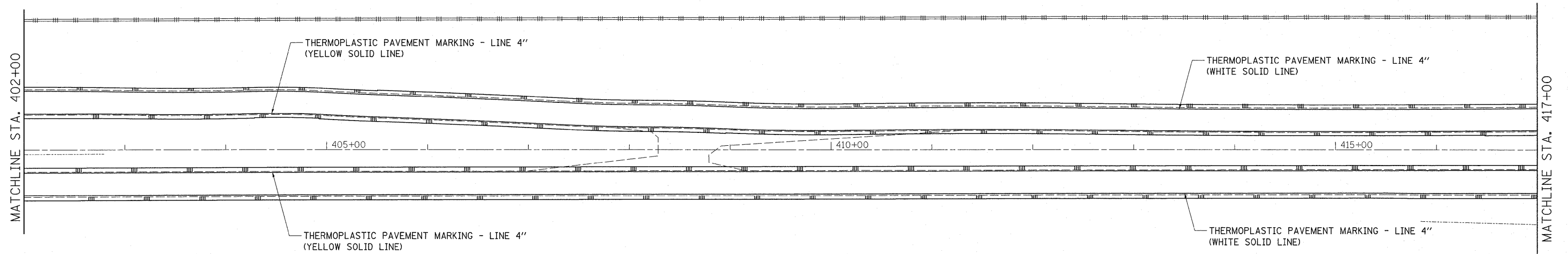



IL. ROUTE 53



LEGEND

▨▨▨ PROPOSED SHOULDER RUMBLE STRIPS

FILE NAME =	USER NAME = qureshiya	DESIGNED -	REVISED -
c:\pwork\pwork\qureshiya\d0212337\DI2	609-shr-plan.dgn	DRAWN -	REVISED -
	PLOT SCALE = 50.0000' / IN.	CHECKED -	REVISED -
	PLOT DATE = 10/28/2010	DATE -	REVISED -

**STATE OF ILLINOIS
DEPARTMENT OF TRANSPORTATION**

ROADWAY PLAN			
IL. ROUTE 53 (FORKED CREEK - US 52)			
SCALE: 1"=50'	SHEET NO.	OF SHEETS	STA. TO STA.

F.A.P. RTE. 846/357	SECTION 2010-133-1	COUNTY WILL	TOTAL SHEETS 54	SHEET NO. 19
CONTRACT NO. 60F75				
ILLINOIS FED. AID PROJECT				