
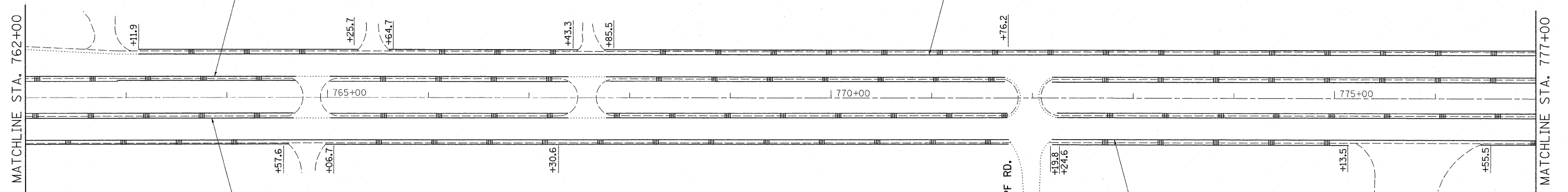



IL. ROUTE 53

THERMOPLASTIC PAVEMENT MARKING - LINE 4"
(WHITE SOLID LINE)

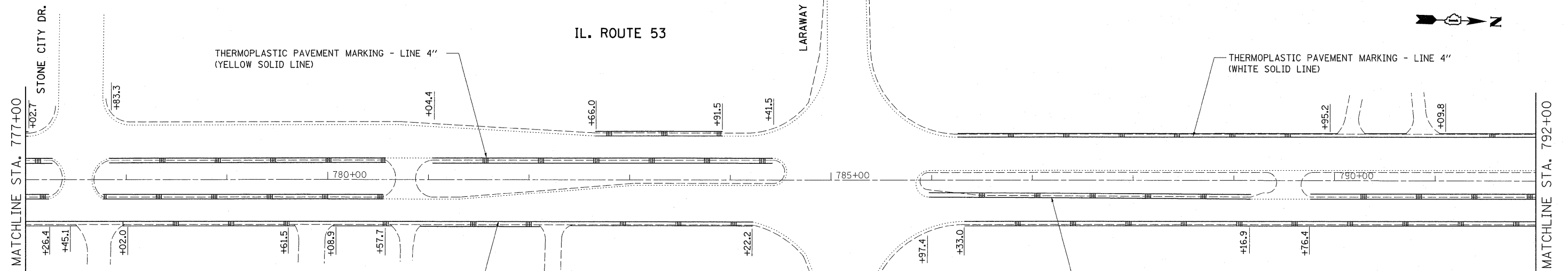
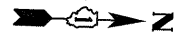
THERMOPLASTIC PAVEMENT MARKING - LINE 4"
(YELLOW SOLID LINE)



IL. ROUTE 53

THERMOPLASTIC PAVEMENT MARKING - LINE 4"
(WHITE SOLID LINE)

THERMOPLASTIC PAVEMENT MARKING - LINE 4"
(YELLOW SOLID LINE)



LEGEND

▨▨▨▨▨ PROPOSED SHOULDER RUMBLE STRIPS

FILE NAME =	USER NAME = qureshiya	DESIGNED -	REVISED -	STATE OF ILLINOIS DEPARTMENT OF TRANSPORTATION	ROADWAY PLAN				F.A.P. RTE.	SECTION	COUNTY	TOTAL SHEETS	SHEET NO.
ca:\pwork\pwork\qureshiya\d0212337\012609-shr-plan.dgn		DRAWN -	REVISED -		IL. ROUTE 53 (FORKED CREEK - US 52)				846/357	2010-133-1	WILL	54	31
PLOT SCALE = 50,0000 ' / IN.		CHECKED -	REVISED -		SCALE: 1"=50'	SHEET NO.	OF	SHEETS	STA.	TO STA.	CONTRACT NO. 60F75		
PLOT DATE = 10/28/2010		DATE -	REVISED -		ILLINOIS FED. AID PROJECT								