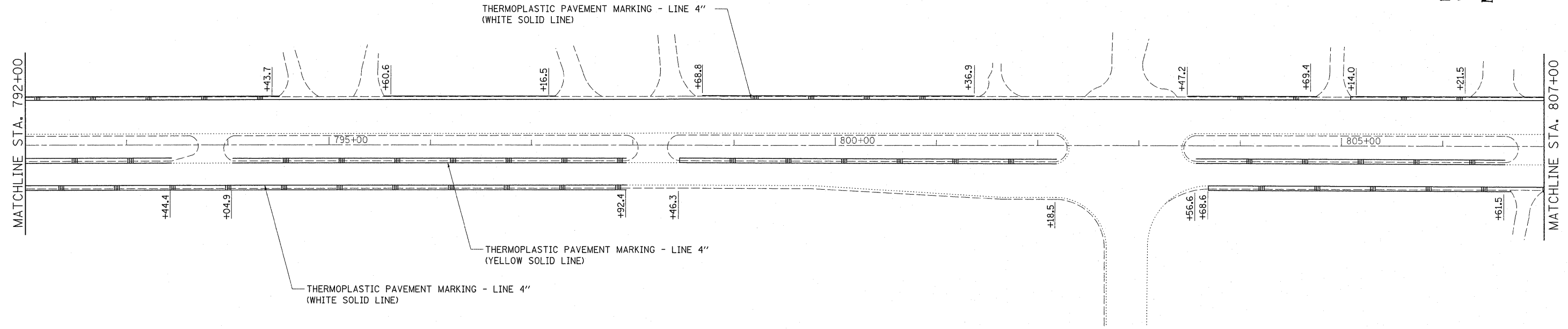
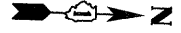
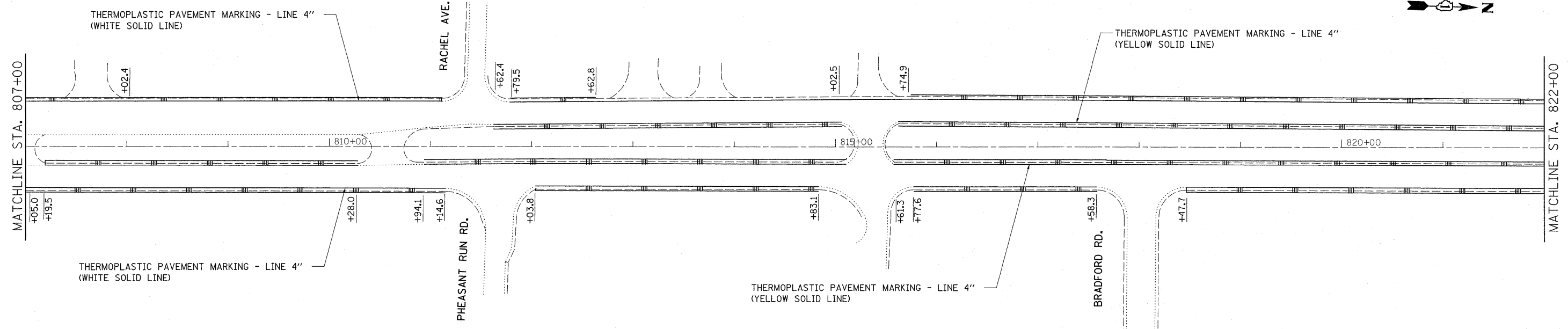


IL. ROUTE 53



IL. ROUTE 53



LEGEND

||| ||| PROPOSED SHOULDER RUMBLE STRIPS

FILE NAME =	USER NAME = cureshyo	DESIGNED -	REVISED -
ct:\pwork\pwidot\cureshyo\08212337\012	609-shr-plan.dgn	DRAWN -	REVISED -
	PLOT SCALE = 50.0000' / IN.	CHECKED -	REVISED -
	PLOT DATE = 10/26/2010	DATE -	REVISED -

**STATE OF ILLINOIS
DEPARTMENT OF TRANSPORTATION**

ROADWAY PLAN			
IL. ROUTE 53 (FORKED CREEK - US 52)			
SCALE: 1"=50'	SHEET NO.	OF SHEETS	STA. TO STA.

F.A.P. RTE.	SECTION	COUNTY	TOTAL SHEETS	SHEET NO.
846/357	2010-133-I	WILL	54	32
CONTRACT NO. 60F75				
ILLINOIS FED. AID PROJECT				