

STATE OF ILLINOIS
DEPARTMENT OF TRANSPORTATION
DIVISION OF HIGHWAYS

PROPOSED HIGHWAY PLANS

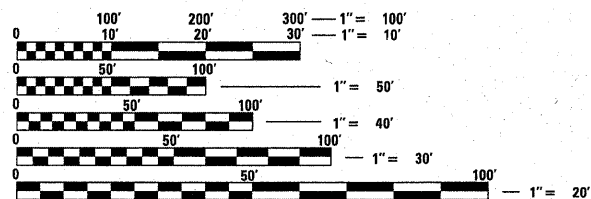
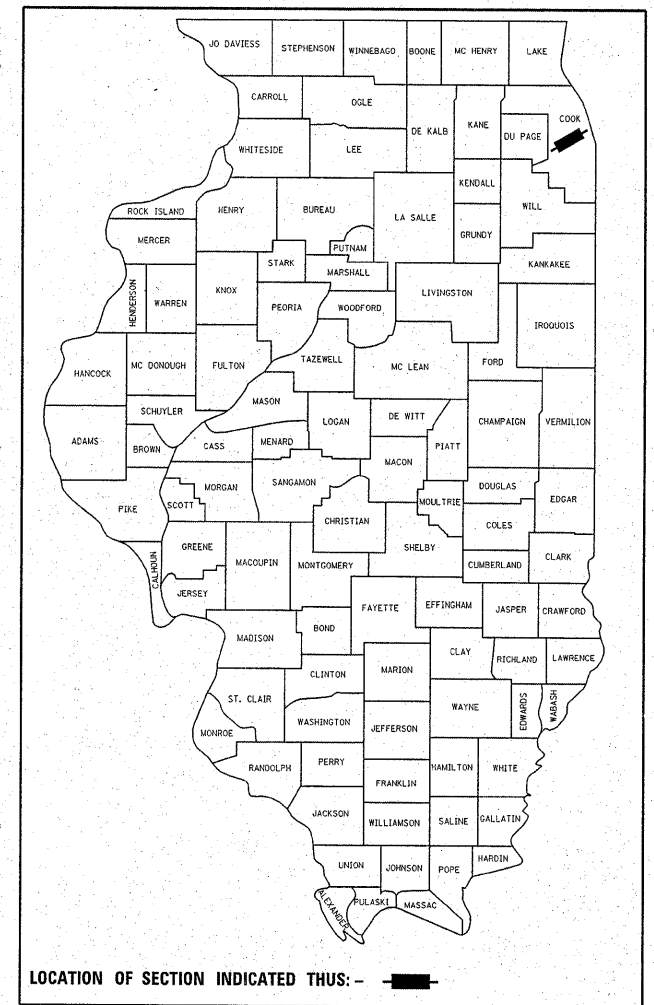
F.A.I. ROUTE 55 (INTERSTATE 55)
COUNTY LINE RD. TO KEDZIE AVE.
SECTION: (0102-621, ETC, 0507-635K) RS-3
RESURFACING (INT-1ST)
PROJECT: ACCMI-ACIM-055-7(259)276
COOK COUNTY
C-91-113-10

F.A.I. RTE.	SECTION	COUNTY	TOTAL SHEETS	SHEET NO.
55		COOK	197	1
FED. ROAD DIST. NO.	ILLINOIS	CONTRACT NO.	60164	

*(0102-621, ETC, 0507-635K) RS-3
****197-4=193**

FOR INDEX OF SHEETS, SEE SHEET NO. 2

PROJECT LOCATED IN THE CITY OF CHICAGO AND THE VILLAGES OF BURR RIDGE INDIAN HEAD PARK, COUNTRYSIDE, HODGKINS, BEDFORD PARK, SUMMIT, FOREST VIEW & STICKNEY



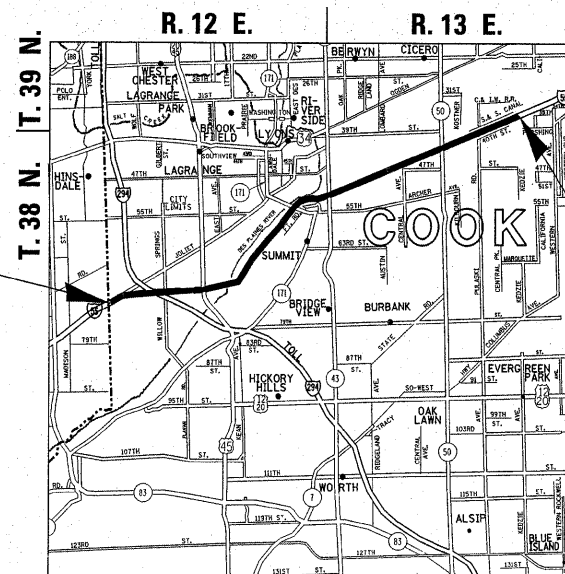
FULL SIZE PLANS HAVE BEEN PREPARED USING STANDARD ENGINEERING SCALES. REDUCED SIZED PLANS WILL NOT CONFORM TO STANDARD SCALES. IN MAKING MEASUREMENTS ON REDUCED PLANS, THE ABOVE SCALES MAY BE USED.

J.U.L.I.E.
 JOINT UTILITY LOCATION INFORMATION FOR EXCAVATION
 1-800-892-0123
 OR 811

PROJECT ENGINEER: JENPAI CHANG (847) 705-4432
PROJECT MANAGER: KEN ENG

CONTRACT NO. 60164

PROJECT BEGINS STA. 43 + 91



LYONS, STICKNEY, LAKE, WEST & SOUTH TOWNSHIPS



TRAFFIC DATA:
 2008 ADT - 180900
 POSTED SPEED
 LIMIT = 55 MPH

PROJECT ENDS STA. 681 + 05

GROSS LENGTH OF PROJECT = 63,714 FT = 12.07 MI
 NET LENGTH OF PROJECT = 45,052 FT = 8.53 MI

STATE OF ILLINOIS
 DEPARTMENT OF TRANSPORTATION
 DIVISION OF HIGHWAYS

SUBMITTED DECEMBER 15 20 10

Diana M. O'Keefe DE
 DEPUTY DIRECTOR OF HIGHWAYS, REGION ENGINEER

February 4 20 11
Scott E. Stitt P.E.
 acting ENGINEER OF DESIGN AND ENVIRONMENT

February 4 20 11
Christine M. Reed DE
 DIRECTOR OF HIGHWAYS, CHIEF ENGINEER

PRINTED BY THE AUTHORITY OF THE STATE OF ILLINOIS