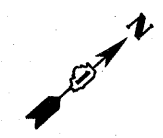
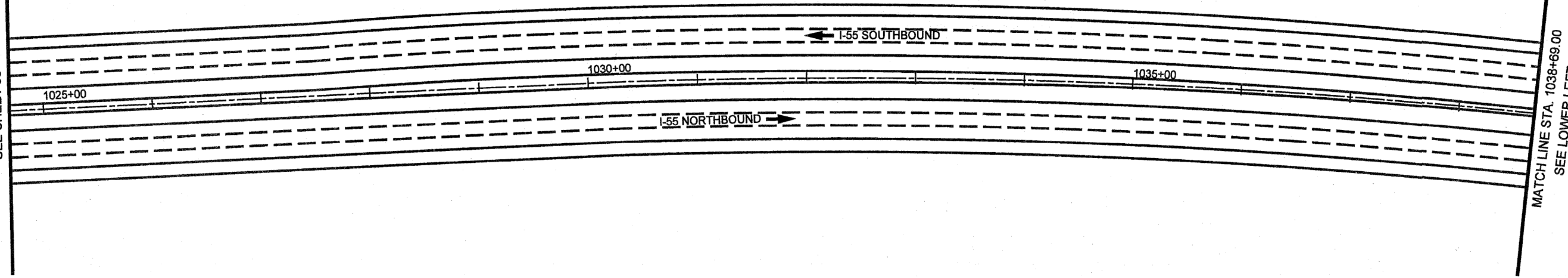


DES PLAINES RIVER

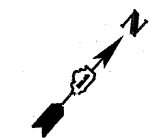


MATCH LINE STA. 1024+69.00
SEE SHEET 08

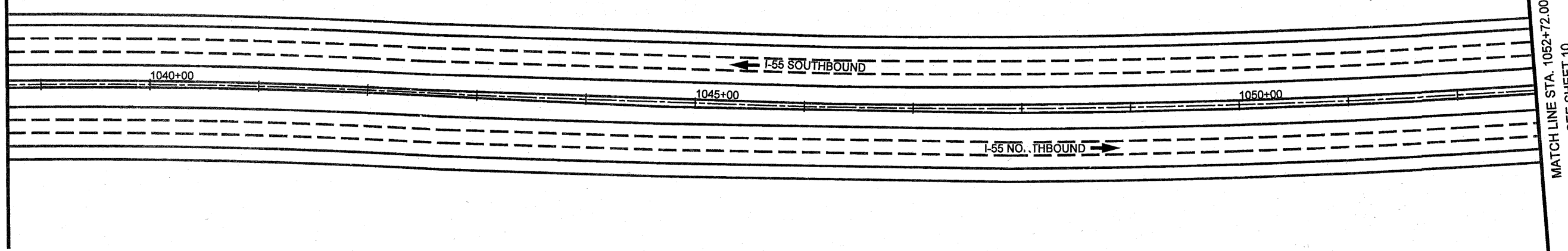


MATCH LINE STA. 1038+69.00
SEE LOWER LEFT

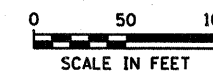
DES PLAINES RIVER



MATCH LINE STA. 1038+69.00
SEE UPPER RIGHT



MATCH LINE STA. 1052+72.00
SEE SHEET 10



1/19/2011

FILE NAME * #FILEL*	USER NAME * #USER*	DESIGNED - SEW	REVISED -	STATE OF ILLINOIS DEPARTMENT OF TRANSPORTATION	SIGNING PLAN		F.A.I. RTE.	SECTION	COUNTY	TOTAL SHEETS	SHEET NO.
	PLOT SCALE = #SCALE*	DRAWN - SEW	REVISED -		I-55 BUS ON SHOULDER PROJECT		55		COOK	197	154
	PLOT DATE * #DATE*	CHECKED - ST	REVISED -		SCALE: 1" = 50'		SHEET NO. 09 OF 24 SHEETS	STA. 1024+69.00 TO STA. 1052+72.00		CONTRACT NO. 60164	
		DATE - 12/2010	REVISED -						ILLINOIS FED. AID PROJECT		