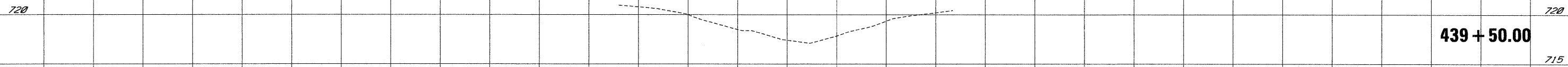
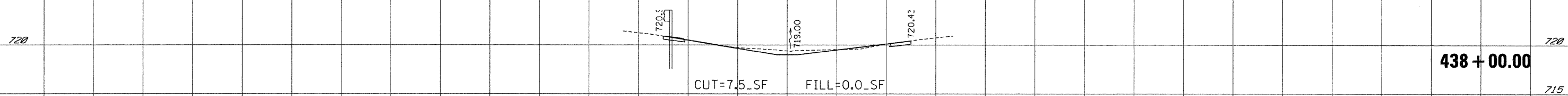
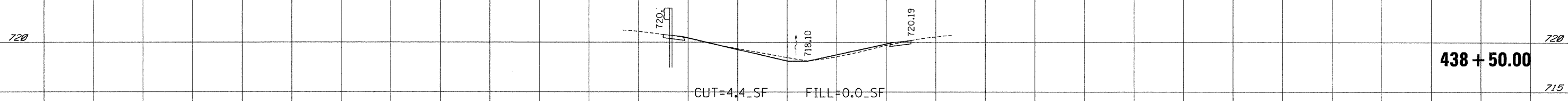
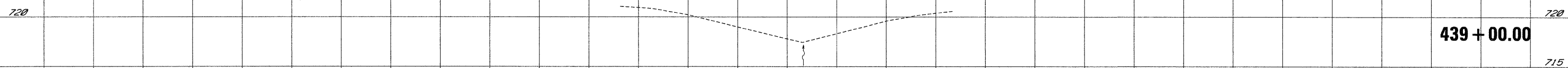


150 140 130 120 110 100 90 80 70 60 50 40 30 20 10 0 10 20 30 40 50 60 70 80 90 100 110 120 130 140 150

FINAL SURVEY	DATE
SURVEYED	BY
PLOTTED	
NOTE BOOK	
AREAS CHECKED	
NO.	



ORIGINAL SURVEY	DATE
SURVEYED	BY
PLOTTED	
NOTE BOOK	
AREAS CHECKED	
NO.	



150 140 130 120 110 100 90 80 70 60 50 40 30 20 10 0 10 20 30 40 50 60 70 80 90 100 110 120 130 140 150

FILE NAME =	USER NAME = Peter	DESIGNED -	REVISED -	STATE OF ILLINOIS DEPARTMENT OF TRANSPORTATION	CROSS SECTION				F.A.P. RTE.	SECTION	COUNTY	TOTAL SHEETS	SHEET NO.
P:\2009\ME09006_Ver-Ver_Phil\CA00\W019_IL53\Sh...DI60K21-shr-PX501.dgn		DRAWN -	REVISED -		2592	2010-003-I	COOK	43	39				
PLOT SCALE = 10.0000' / IN.		CHECKED -	REVISED -		CONTRACT NO. 60K21								
PLOT DATE = 1/3/2011		DATE -	REVISED -		SCALE:	SHEET NO. OF SHEETS	STA. 438+00.00 TO STA. 439+50.00	FED. ROAD DIST. NO.	ILLINOIS FED. AID PROJECT				