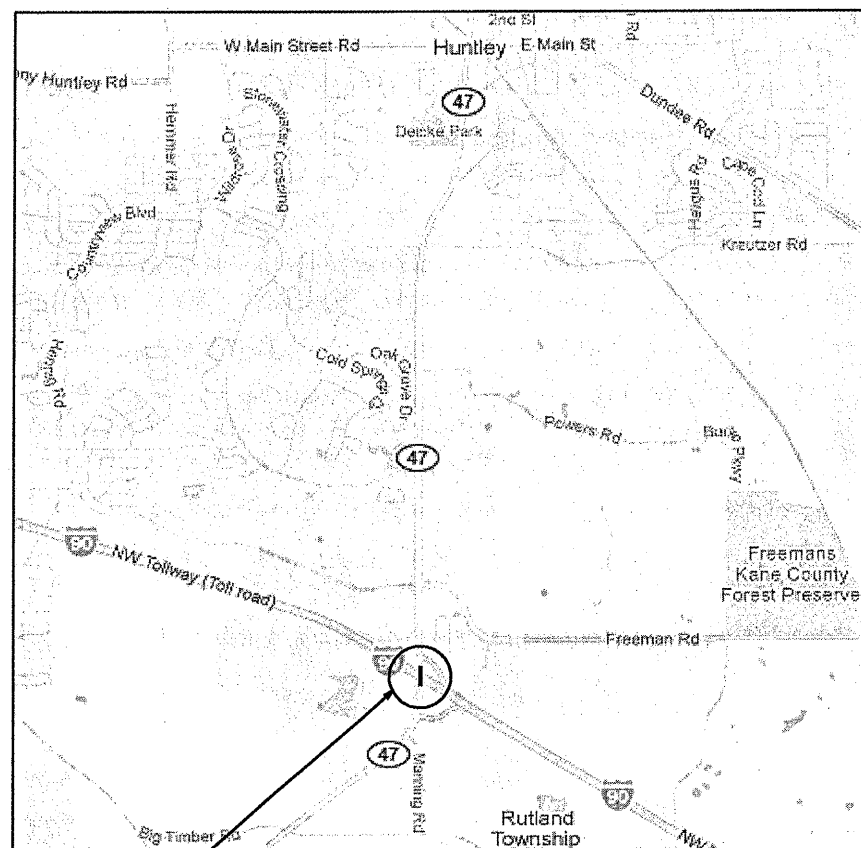




LOCATION 1

R 7 E



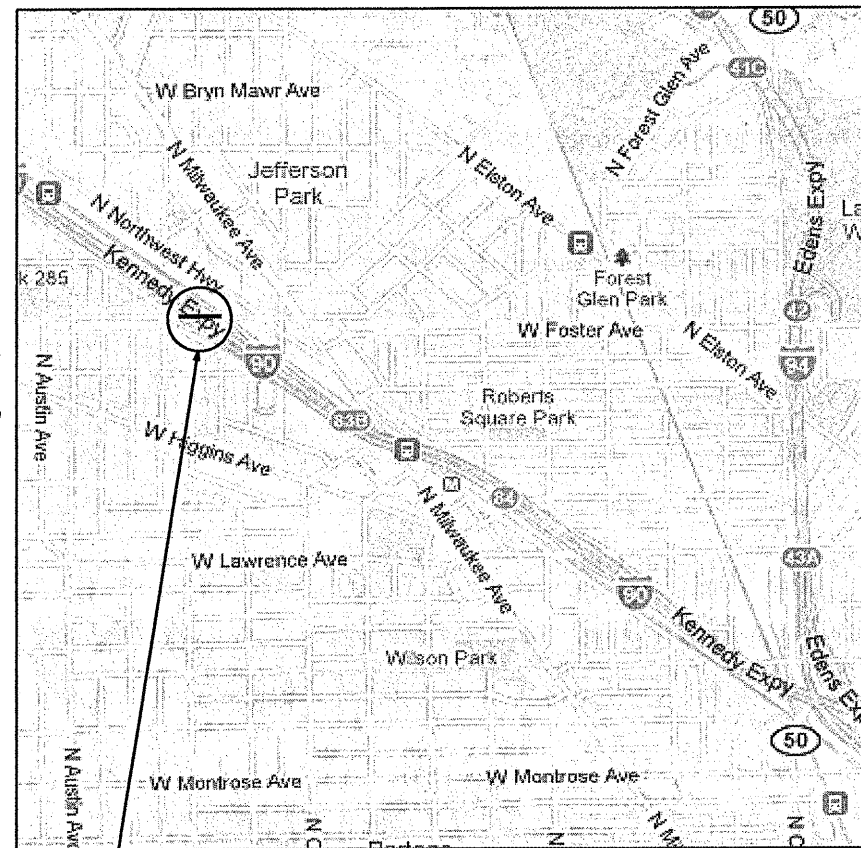
RUTLAND TOWNSHIP

IL-47 OVER I-90
VILLAGE OF HUNTLEY, KANE COUNTY
(SN 045-0073)

TRAFFIC DATA: (I-90)
SPEED LIMIT = 65 MPH
2008 ADT = 66,700

LOCATION 2

R 13 E



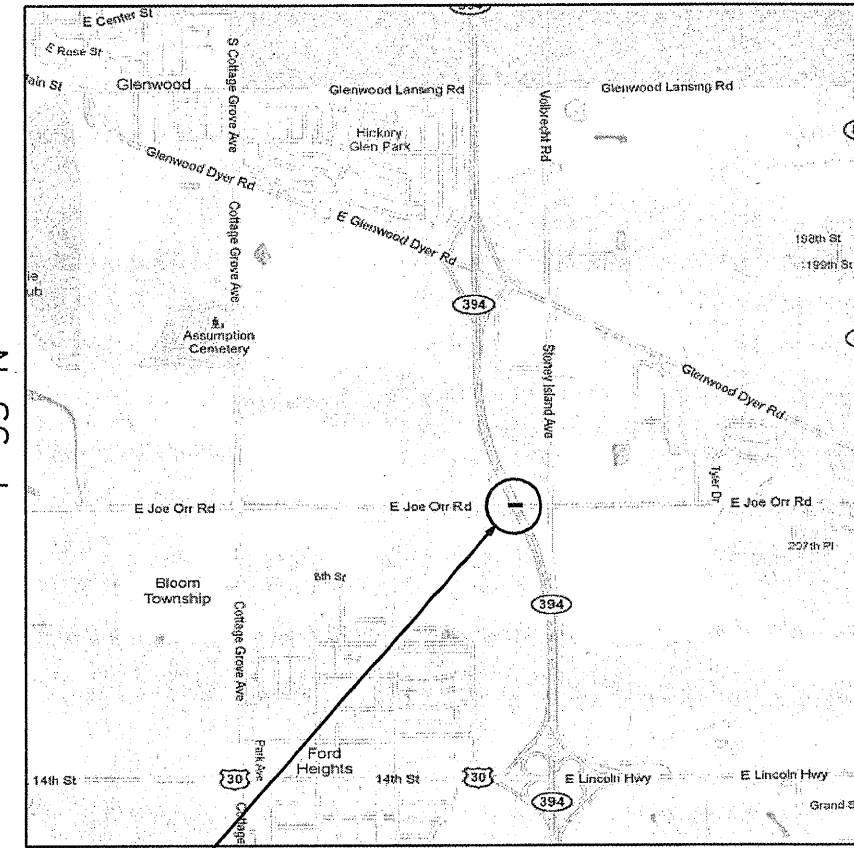
JEFFERSON TOWNSHIP

FOSTER AVE OVER I-90
CITY OF CHICAGO, COOK COUNTY
(SN 016-1100)

TRAFFIC DATA: (I-90)
SPEED LIMIT = 55 MPH
2008 ADT = 244,900

LOCATION 3

R 14 E



BLOOM TOWNSHIP

JOE ORR RD OVER IL 394
VILLAGE OF GLENWOOD, COOK COUNTY
(SN 016-2121)

TRAFFIC DATA: (IL 394)
SPEED LIMIT = 55 MPH
2009 ADT = 54,000

FILE NAME =	USER NAME = nathanbc	DESIGNED -	REVISED -
cr:\work\p10dot\p10dot\p10dot\0213020\016910-sht-plan.dgn		DRAWN -	REVISED -
		CHECKED -	REVISED -
		DATE -	REVISED -

**STATE OF ILLINOIS
DEPARTMENT OF TRANSPORTATION**

LOCATIONS 1 - 3			
LOCATION MAPS			
SCALE:	SHEET NO.	OF SHEETS	STA. TO STA.

F.A.I. RTE.	SECTION	COUNTY	TOTAL SHEETS	SHEET NO.
VAR	2010-064-1	VARIOUS	28	4
FED. ROAD DIST. NO. 1 ILLINOIS FED. AID PROJECT			CONTRACT NO.	60L45