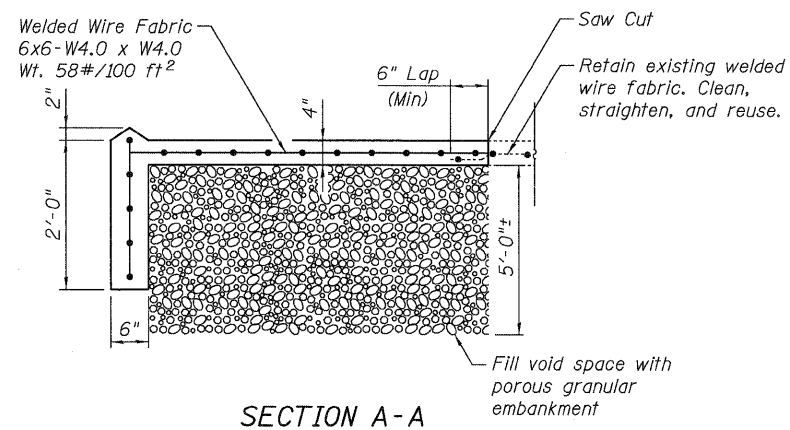
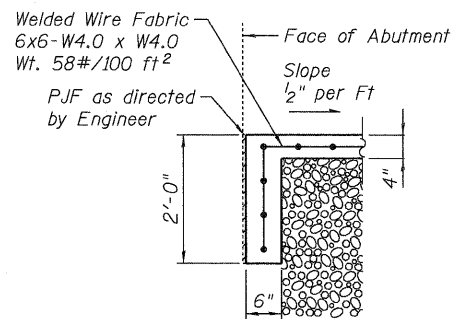


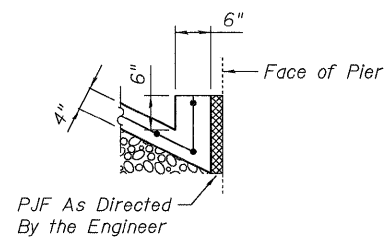
PLAN - WEST SLOPEWALL



SECTION A-A



SECTION B-B



SECTION C-C

BILL OF MATERIAL

ITEM	UNIT	TOTAL
Porous Granular Embankment	Cu.Yd.	222
Slope Wall Removal	Sq.Yd.	134
Slope Wall 4 Inch	Sq.Yd.	134

LEGEND:



NOTES:

1. Areas of proposed slope wall removal and replacement are estimated. Actual location and dimensions are to be determined by the Engineer during construction.
2. Cost of saw cuts and PJF included in the cost of Slope Wall 4 Inch.
3. Contractor to verify 4" slope wall thickness and make necessary approved changes if slope wall is 6".

DESIGNED - PCA	REVISED -
USER NAME = lsupscheck	DRAWN - MN
PLOT SCALE = 1/4"	CHECKED - MEA
PLOT DATE = 28-AN-2011	DATE - 1/21/2011
REVISED -	REVISED -
REVISED -	REVISED -



STATE OF ILLINOIS
DEPARTMENT OF TRANSPORTATION

SLOPEWALL REPAIR DETAILS
EASTBOUND FAI-80 OVER DES PLAINES RIVER
STRUCTURE NO. 099-0056

SHEET NO. S-21 OF 35 SHEETS

F.A.I. RTE.	SECTION	COUNTY	TOTAL SHEETS	SHEET NO.
80	99 (2&3) RS-3	WILL	200	128
FED. ROAD DIST. NO. 1 ILLINOIS FED. AID PROJECT			CONTRACT NO. 60M64	