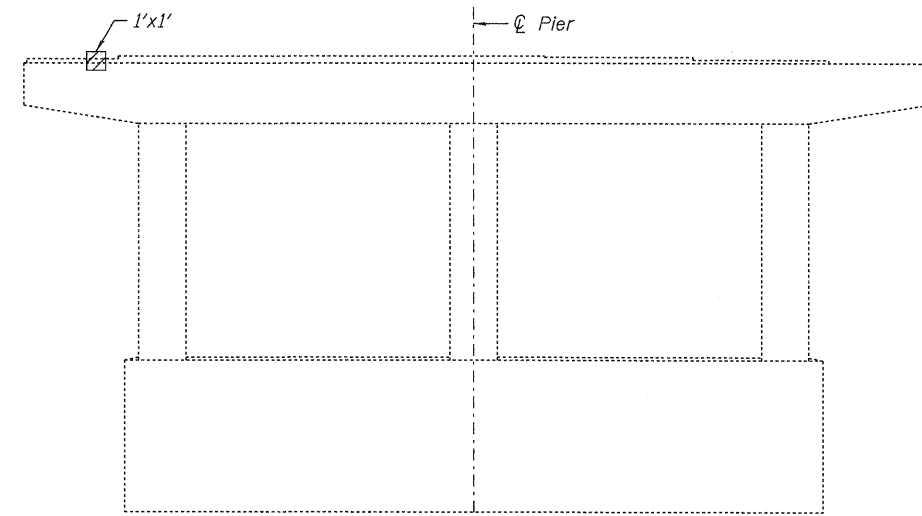
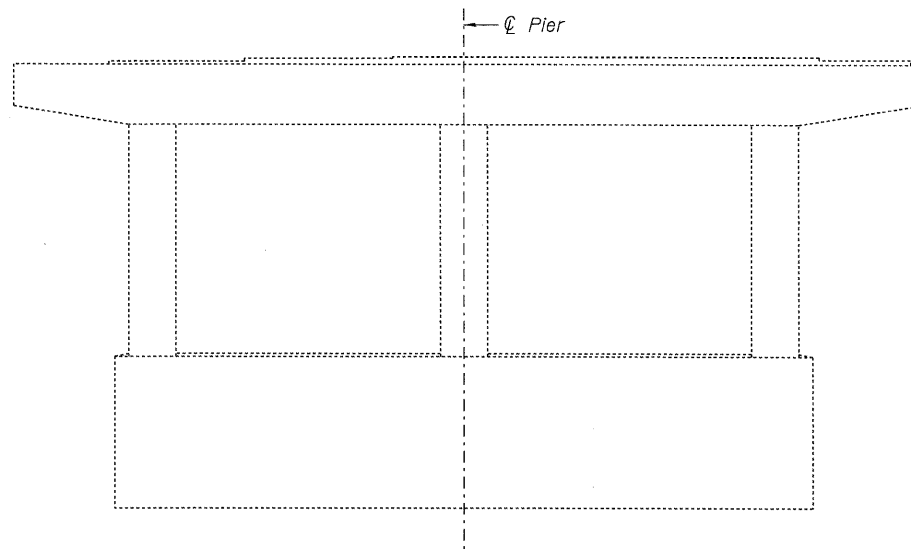


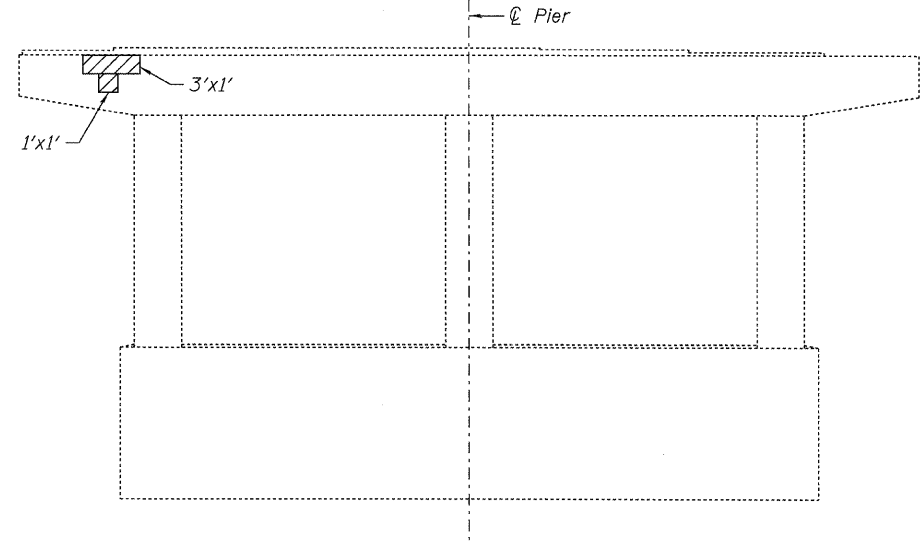
PIER 7 - WEST ELEVATION
Looking East



PIER 7 - EAST ELEVATION
Looking West



PIER 8 - WEST ELEVATION
Looking East




PIER 8 - EAST ELEVATION
Looking West

BILL OF MATERIAL

ITEM	UNIT	TOTAL
Structural Repair Of Concrete (Depth Equal To Or Less Than 5 Inches)	Sq.Ft.	5

LEGEND:

 Spalled or unsound concrete

NOTES:

1. Areas of proposed pier repairs are estimated. Actual type, location and dimensions of pier repairs are to be determined by the Engineer during construction.

DESIGNED - PCA	REVISED -
USER NAME = lsupancheck	DRAWN - LK
PLOT SCALE = 1/4"	CHECKED - MEA
PLOT DATE = 20-AN-2011	DATE - 01/21/2011
FILE NAME = IP_PkPcdms34575\0990060-60M64-008-PIER.DGN	REVISED -



STATE OF ILLINOIS
DEPARTMENT OF TRANSPORTATION

PIER 7 & 8 REPAIRS
EASTBOUND FAI-80 OVER RAILROAD/GARDNER STREET
STRUCTURE NO. 099-0060

SHEET NO. 5-8 OF 15 SHEETS

F.A.I. RTE.	SECTION	COUNTY	TOTAL SHEETS	SHEET NO.
80	99 (2&3) RS-3	WILL	200	156
FED. ROAD DIST. NO. 1 ILLINOIS FED. AID PROJECT			CONTRACT NO. 60M64	