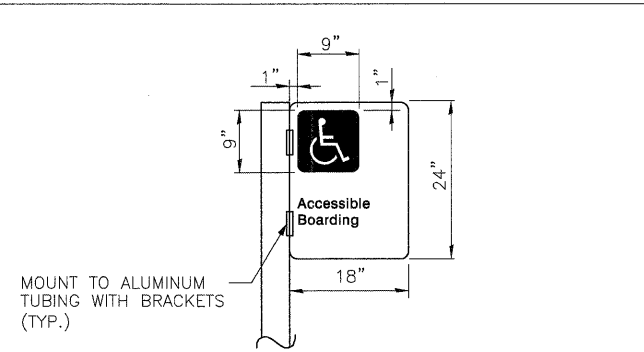


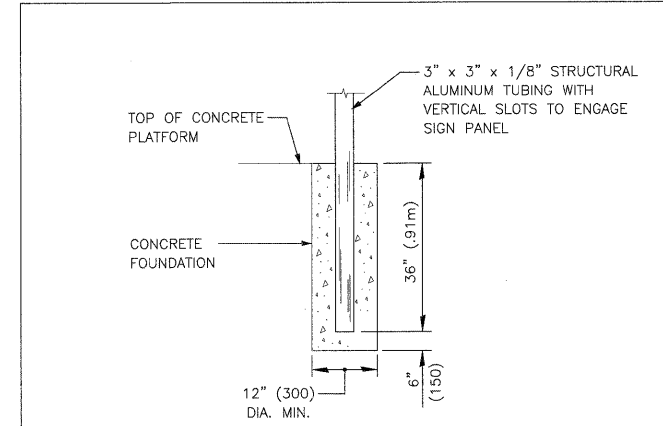
PROPOSED PAVEMENT MARKING
(STA 4211+16 TO STA 4209+48)
14 STALLS @ 12' EACH = 168'



TYPICAL ACCESSIBLE BOARDING SIGN
N.T.S.

NOTE:

INSTALL ABOVE SIGN PANEL AT THE FOLLOWING LOCATIONS:
STA. 4206+20 AT EAST PLATFORM AND STA. 4210+20 AT WEST PLATFORM - MOUNTED TO NEW ALUMINUM TUBING
MOUNTING HEIGHT SHALL BE 8'-0" FROM TOP OF PLATFORM TO BOTTOM OF SIGN PANEL.



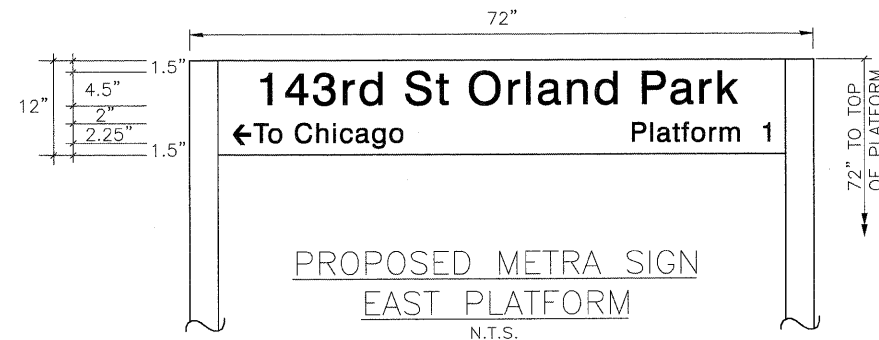
SIGN POST FOUNDATION
N.T.S.



PROPOSED METRA SIGN
WEST PLATFORM
N.T.S.

NOTE:

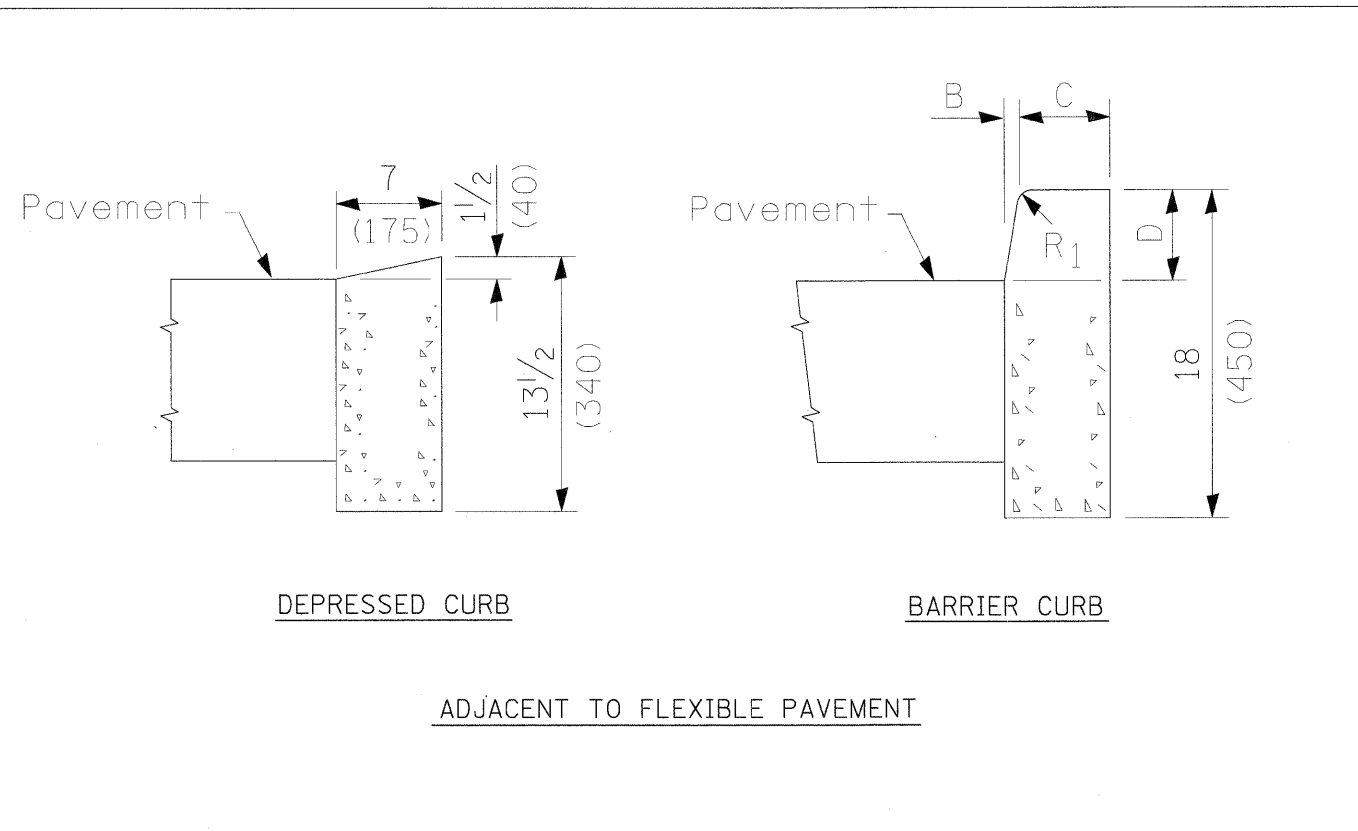
INSTALL ABOVE SIGN PANEL IN ACCORDANCE WITH FOUNDATION DETAIL AT THE FOLLOWING LOCATIONS SHOWN ON THE PROPOSED PLAN; STA. 4212+25, STA. 4210+75, STA. 4209+25, STA 4207+75, STA. 4206+25, STA. AND 4204+75. MOUNTING HEIGHT SHALL BE 6'-0" FROM TOP OF PLATFORM TO TOP OF SIGN PANEL.



PROPOSED METRA SIGN
EAST PLATFORM
N.T.S.

NOTE:

INSTALL ABOVE SIGN PANEL IN ACCORDANCE WITH FOUNDATION DETAIL AT THE FOLLOWING LOCATIONS SHOWN ON THE PROPOSED PLAN; STA. 4212+25, STA. 4210+75, STA. 4209+25, STA 4207+75, STA. 4206+25, STA. AND 4204+75. MOUNTING HEIGHT SHALL BE 6'-0" FROM TOP OF PLATFORM TO TOP OF SIGN PANEL.



DEPRESSED CURB

BARRIER CURB

ADJACENT TO FLEXIBLE PAVEMENT

FILE NAME =	USER NAME = JSplekermann	DESIGNED MGS	REVISED -	STATE OF ILLINOIS DEPARTMENT OF TRANSPORTATION	METRA STATION AND PLATFORMS DETAILS			F.A. RTE.	SECTION	COUNTY	TOTAL SHEETS	SHEET NO.
		DRAWN MGS	REVISED -					330	2010-135-I	COOK	101	55
		CHECKED JRS	REVISED -		SCALE: NONE			SHEET NO. 4 OF 5 SHEETS		STA.	TO STA.	
		DATE 12/27/10	REVISED -		MS-15			CONTRACT NO. 60N09		ILLINOIS FED. AID PROJECT		