

ROUTE NO.	SECTION	COUNTY	TOTAL SHEETS	SHEET NO.
1376	**	COOK	29	1
ILLINOIS PROJECT		TE-00D1(823)		
SECTION		10-00095-00-SW		
CONTRACT NO. 63511				



LOCATION OF SECTION INDICATED THUS:

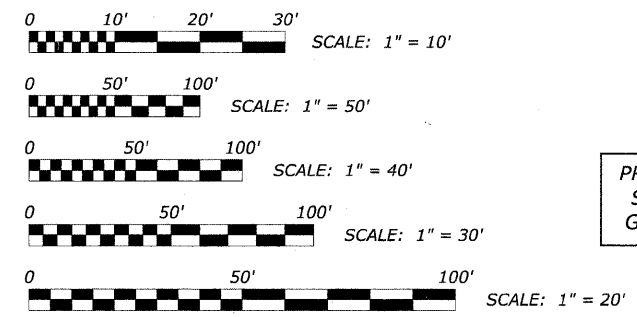
**STATE OF ILLINOIS
DEPARTMENT OF TRANSPORTATION
DIVISION OF HIGHWAYS
PLANS FOR PROPOSED
FEDERAL AID HIGHWAY
FAU 1376 GRAND AVENUE
DES PLAINES RIVER TO DAVISSON STREET
VILLAGE OF RIVER GROVE
SECTION 10-00095-00-SW
GRAND AVENUE STREETScape
PROJECT TE-00D1(823)
COOK COUNTY
C-91-509-10**

FOR INDEX OF SHEETS SEE SHEET NO. 2

TRAFFIC DATA

2030 ADT = 27,500
POSTED SPEED LIMIT: 30 MPH
DESIGN SPEED LIMIT: 30 MPH
MINOR ARTERIAL

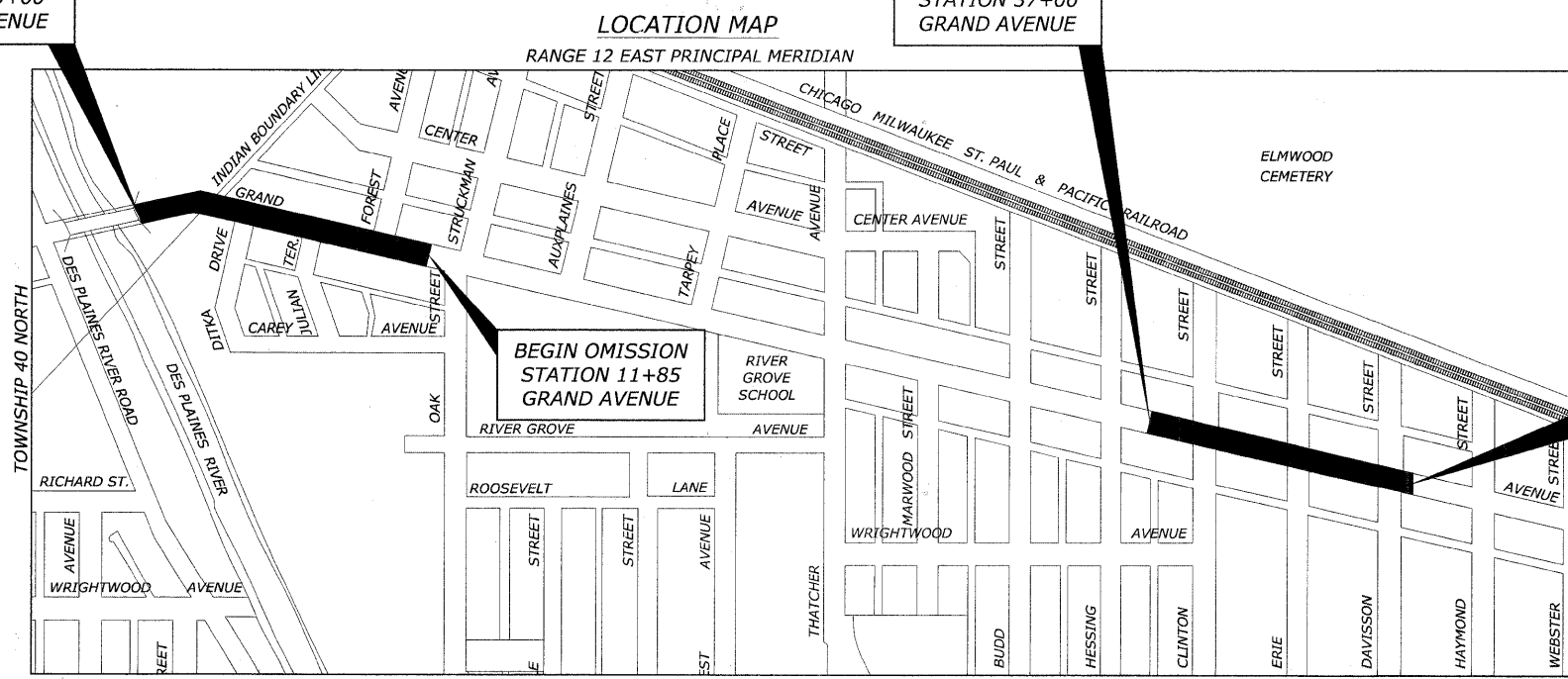
PROJECT LOCATED IN THE VILLAGE OF RIVER GROVE



FULL SIZE PLANS HAVE BEEN PREPARED USING STANDARD ENGINEERING SCALES. REDUCED SIZED PLANS WILL NOT CONFORM TO STANDARD SCALES. IN MAKING MEASUREMENTS ON REDUCED PLANS, THE ABOVE SCALES MAY BE USED.

PROJECT BEGINS STATION 0+00 GRAND AVENUE

END OMISSION STATION 37+00 GRAND AVENUE



MAP SCALE : NONE
LEYDEN TOWNSHIP

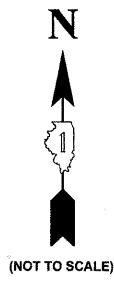
█ - AREA OF IMPROVEMENT
GROSS LENGTH OF PROJECT = 4,725 FT. = 0.895 MI.
NET LENGTH OF PROJECT = 2,210 FT. = 0.419 MI.

**STATE OF ILLINOIS
ILLINOIS DEPARTMENT OF TRANSPORTATION
DIVISION OF HIGHWAYS**

APPROVED *August 2, 2010*
Christopher J. May
VILLAGE OF RIVER GROVE, PRESIDENT

PASSED *JANUARY 5, 2011*
Christopher J. May
DISTRICT ENGINEER OF LOCAL ROADS & STREETS


RELEASING FOR BID BASED ON LIMITED REVIEW *JANUARY 6, 2010*
Diana M. O'Keefe
DEPUTY DIRECTOR OF HIGHWAYS, REGION 1 ENGINEER



(NOT TO SCALE)

PRINTED BY THE AUTHORITY OF THE STATE OF ILLINOIS

PROJECT ENDS STATION 47+25 GRAND AVENUE



DATE SIGNED: 8-2-10
LICENSE EXPIRES: 11-30-11

EDWIN HANCOCK ENGINEERING COMPANY
9933 ROOSEVELT ROAD PHONE: (708)865-0300
WESTCHESTER, ILLINOIS 60154

E.H.E. NO. 760-10-00720

PROGRAM AND OFFICE ENGINEER: CHARLES E. RIDDLE, P.E., (847)705-4406, SCHAUMBURG, IL



CONTRACT NO. 63511