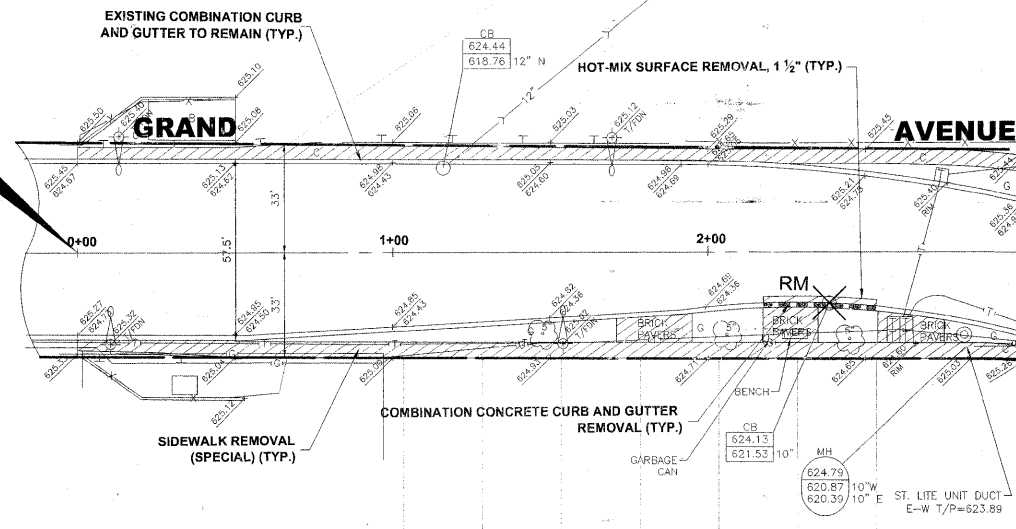
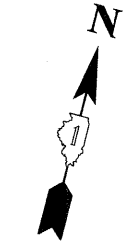


**GRAND AVENUE
BEGIN IMPROVEMENT
STA. 0+00**

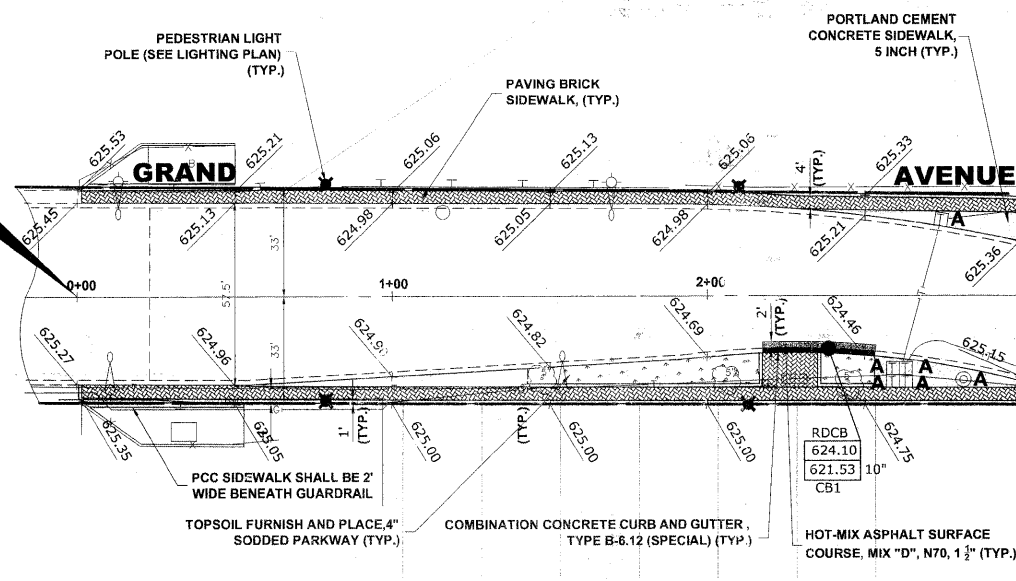


STATION 3+00
MATCH LINE



**EXISTING
TOPOGRAPHY**

**GRAND AVENUE
BEGIN IMPROVEMENT
STA. 0+00**



STATION 3+00
MATCH LINE



**PROPOSED
IMPROVEMENT**

NOTE:

USE PORTLAND CEMENT CONCRETE BASE COURSE, 6" UNDER PAVING BRICK SIDEWALK, WHERE BRICK SIDEWALK BUTTS AGAINST CURB AND FOR PORTIONS OF SIDEWALK WITH KEYSTONE AND CROSS-WALKS. EXACT LOCATIONS TO BE DETERMINED BY ENGINEER IN FIELD.

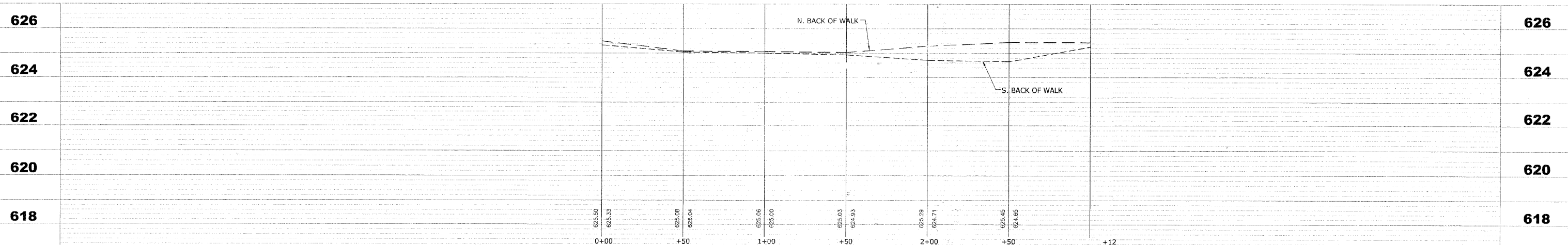
USE PORTLAND CEMENT CONCRETE BASE COURSE, 8" UNDER PAVING BRICK SIDEWALK, WHERE BRICK SIDEWALKS CROSS DRIVEWAY PAVEMENTS. EXACT LOCATIONS TO BE DETERMINED BY ENGINEER IN FIELD.

ALL CONNECTIONS, INCLUDING CORE CONNECTIONS TO EXISTING STRUCTURES SHALL BE WATERTIGHT PER ASTM C-923.

SEE LEGEND ON SHEET 2 FOR SYMBOL DESCRIPTION.

THE WEST LIMITS MUST START AT LEAST TWO FEET (2') EAST FROM THE EXPANSION JOINT AT THE BRIDGE.

ALL PEDESTRIAN LIGHT POLES ARE TO BE LOCATED WITHIN PUBLIC ROW.



Drawing file: W:\Projects\760\0007 - Grand Ave Streetscape Stage II\GRAND_AVE.dwg Jan 10, 2011 - 1:34pm

HANCOCK ENGINEERING
Civil Engineers
Municipal Consultants
Established 1911

9131 Rossmore Road
Westchester, Illinois 60154-7700
Phone: 708-967-6000
Fax: 708-967-2722

USER NAME -	DESIGNED - MK	REVISED - 1-5-11 IDOT FINAL
	DRAWN - MK/LEV	REVISED - 6-28-10 IDOT PRE-FINAL
PLOT SCALE -	CHECKED - CB	REVISED - 6-04-10 IDOT PSE
PLOT DATE -	DATE - 03-02-10	REVISED - 3-19-10 MWRDGC

**STATE OF ILLINOIS
DEPARTMENT OF TRANSPORTATION**

**GRAND AVENUE STREETScape STAGE II
PLAN AND PROFILE**

SCALE: 1"= 30' H/2V. SHEET NO. 1 OF 6 SHEETS STA. 0+00 TO STA. 3+00

F.A.U. RTE.	SECTION	COUNTY	TOTAL SHEETS	SHEET NO.
1376	10-00095-00-SW	COOK	29	8
(FIELD BOOK NOS. 1441/1443/1516)		CONTRACT NO. 63511		
FED. ROAD DIST. NO. 1	ILLINOIS	FED. AID PROJECT	TE-00D1(823)	

E.H.E PROJECT NO. 760-10-00720