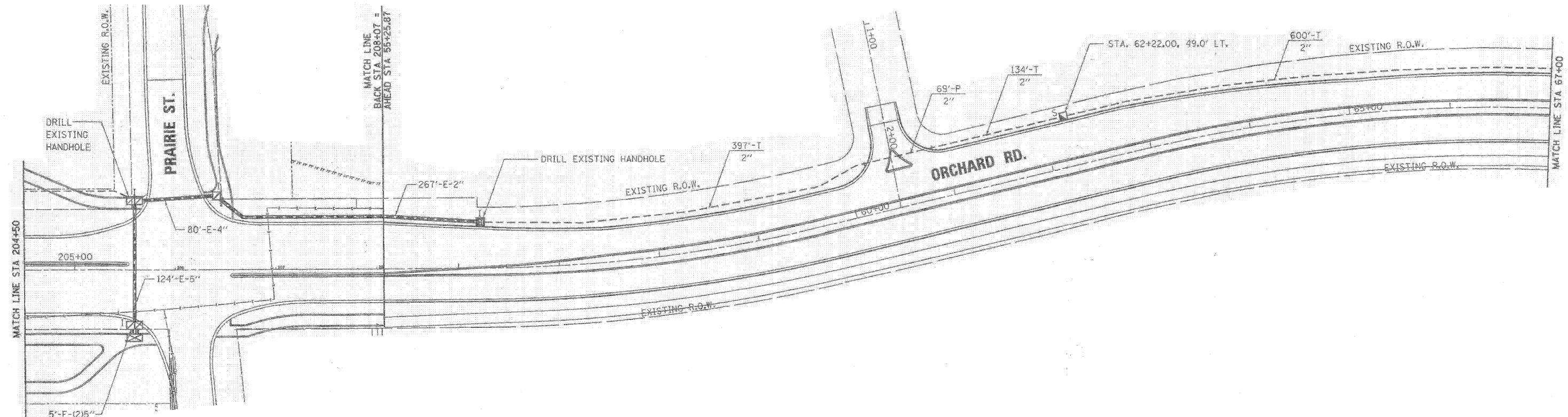
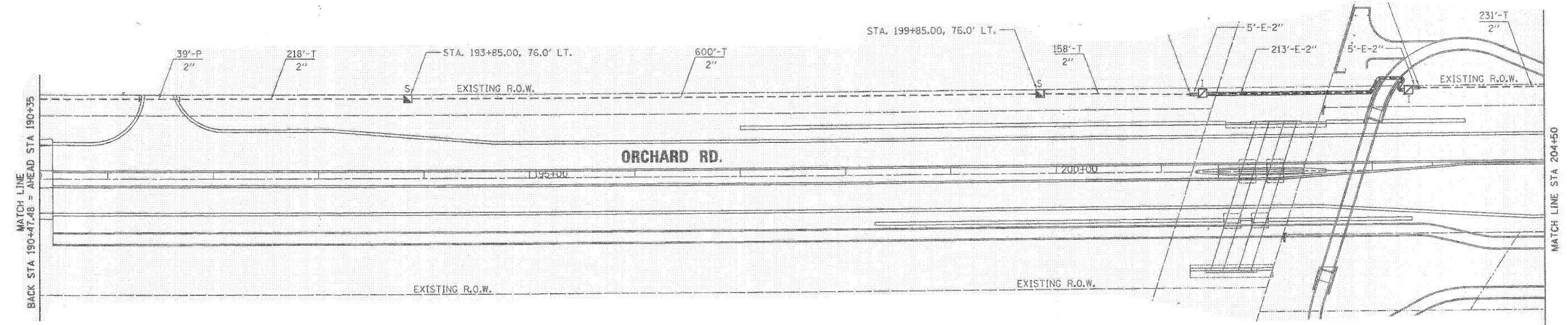
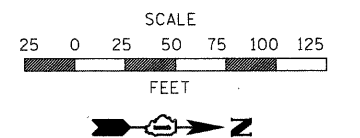


EXISTING PLANS FOR INFORMATION ONLY



FILE NAME = 8FILEL8



USER NAME = JM	DESIGNED - DG	REVISED -
	DRAWN - JM/SM	REVISED -
PLOT SCALE = 1" = 50'	CHECKED - DG	REVISED -
PLOT DATE = 12-21-2010	DATE - 12-21-2010	REVISED -

STATE OF ILLINOIS
DEPARTMENT OF TRANSPORTATION

INTERCONNECT PLAN	
ORCHARD RD. FROM JERICHO RD. TO RANDALL RD.	
SCALE: 1" = 50'	SHEET NO. 2 OF 15 SHEETS
STA.	TO STA.

F.A.P	SECTION	COUNTY	TOTAL SHEETS	SHEET NO.
336	09-00272-01-TL	KANE	68	41
IC-2			ILLINOIS FED. AID PROJECT	