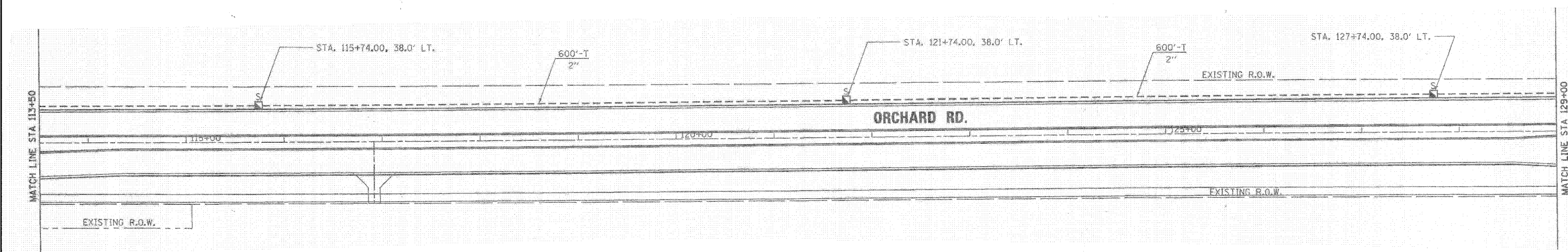
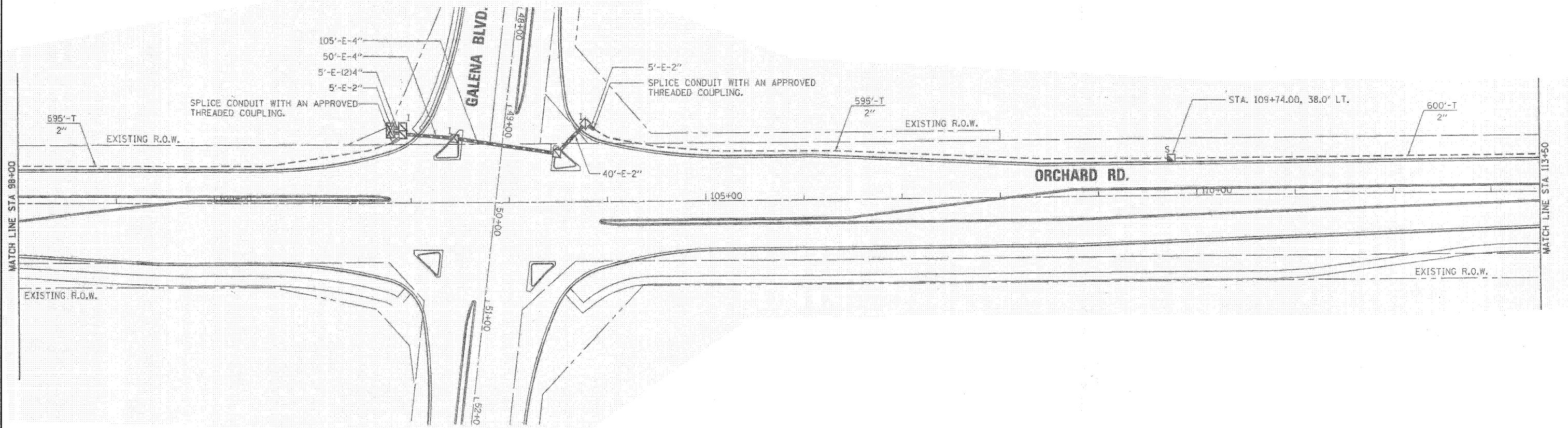
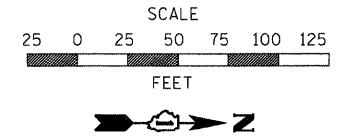


EXISTING PLANS FOR INFORMATION ONLY



FILE NAME = 8FILE18



USER NAME = JM	DESIGNED - DG	REVISED -
DRAWN - JM/SM	CHECKED - DG	REVISED -
DATE - 12-21-2010		

STATE OF ILLINOIS
DEPARTMENT OF TRANSPORTATION

INTERCONNECT PLAN
ORCHARD RD. FROM JERICO RD. TO RANDALL RD.
SCALE: 1" = 50' SHEET NO. 4 OF 15 SHEETS STA. TO STA.

F.A.P.	SECTION	COUNTY	TOTAL SHEETS	SHEET NO.
336	09-00272-01-TL	KANE	68	43
IC-4			ILLINOIS FED. AID PROJECT	