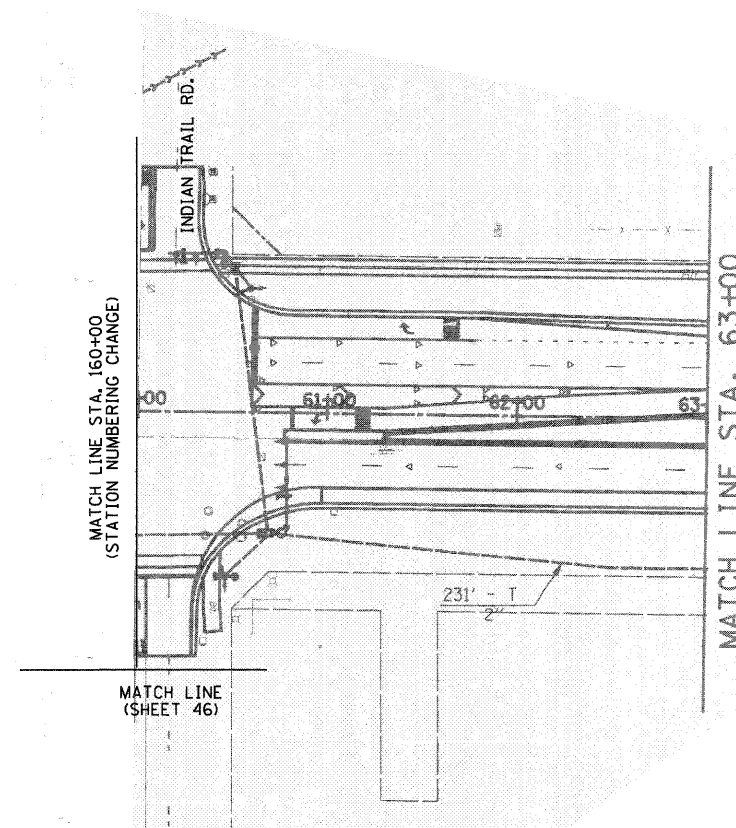
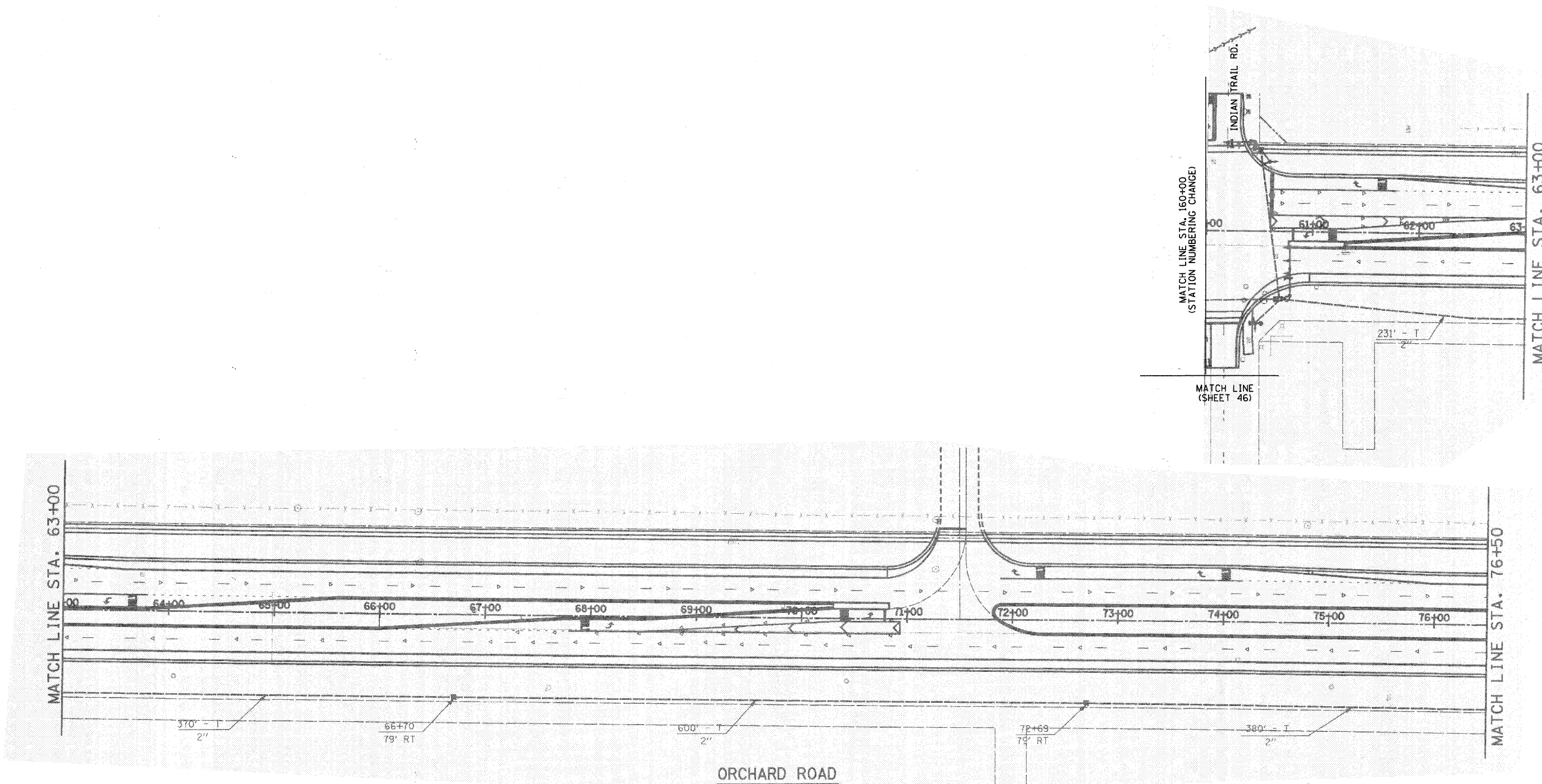
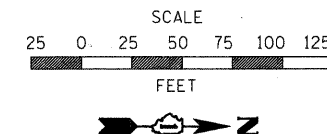


EXISTING PLANS FOR INFORMATION ONLY



FILE NAME = WFLE18



USER NAME = JM	DESIGNED - DG	REVISED -
DRAWN - JM/SM	CHECKED - DG	REVISED -
PLLOT SCALE = 1" = 50'	DATE - 12-21-2010	REVISED -
PLLOT DATE = 12-21-2010		

STATE OF ILLINOIS
DEPARTMENT OF TRANSPORTATION

INTERCONNECT PLAN	
ORCHARD RD. FROM JERICHO RD. TO RANDALL RD.	
SCALE: 1" = 50'	SHEET NO. 8 OF 15 SHEETS
STA.	TO STA.

F.A.P.	SECTION	COUNTY	TOTAL SHEETS	SHEET NO.
336	09-00272-01-TL	KANE	68	45
IC-6		ILLINOIS FED. AID PROJECT		

CONTRACT NO. 63540