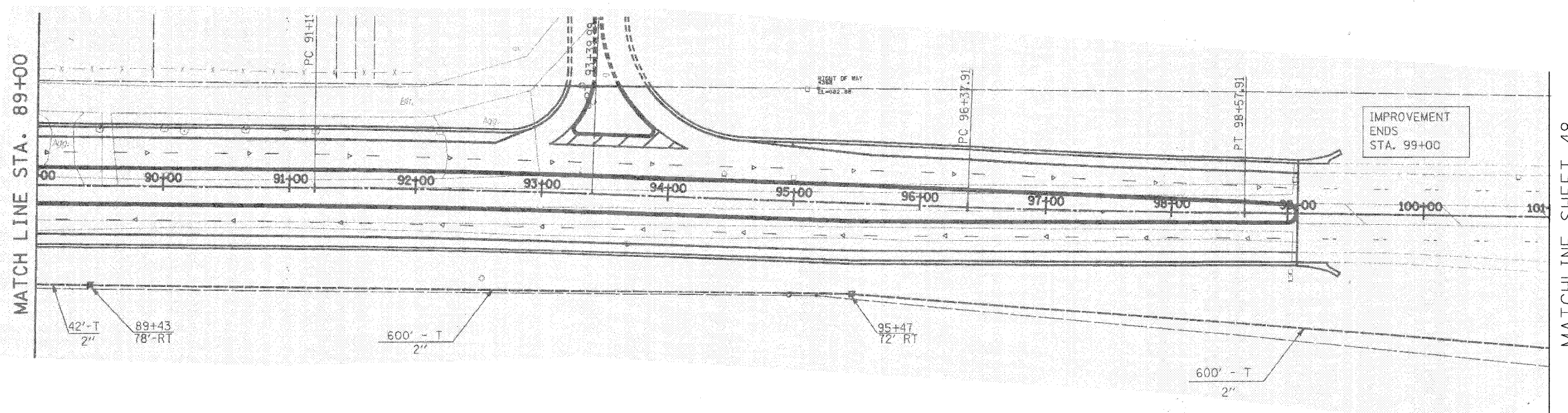
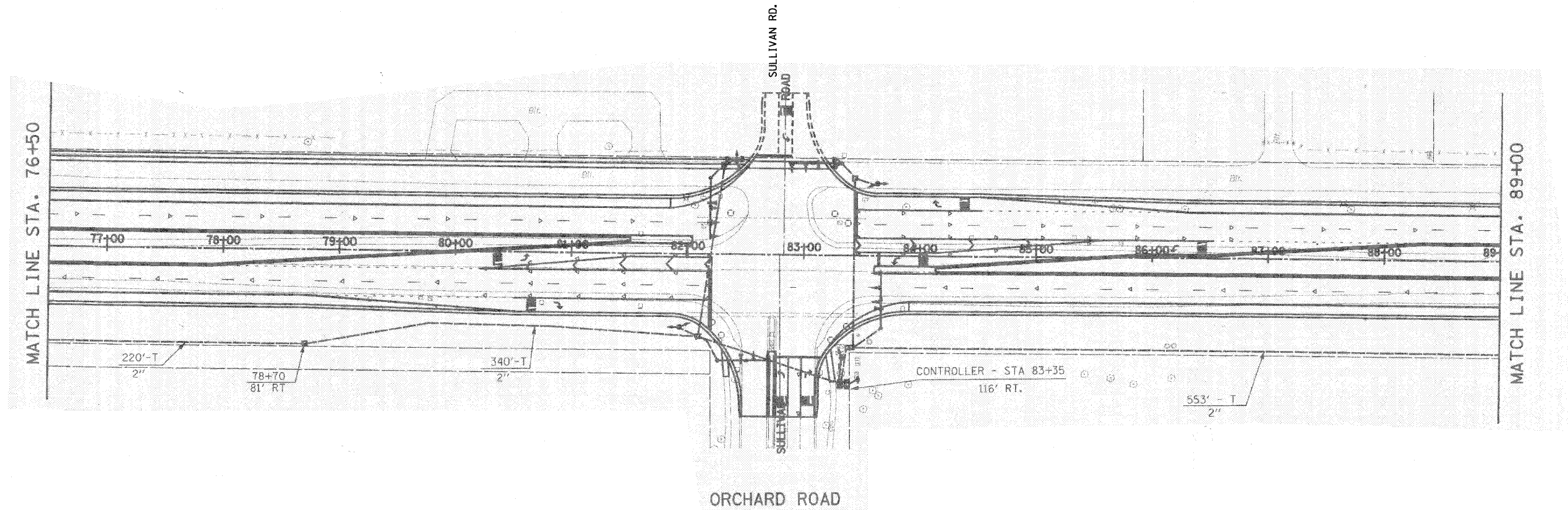
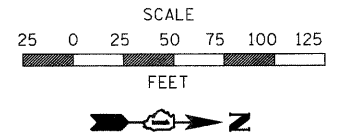


EXISTING PLANS FOR INFORMATION ONLY



FILE NAME = 8FILEL8



USER NAME = JM
 PLOT SCALE = 1" = 50'
 PLOT DATE = 12-21-2010

DESIGNED - DG
 DRAWN - JM/SM
 CHECKED - DG
 DATE - 12-21-2010

REVISED -
 REVISED -
 REVISED -
 REVISED -

STATE OF ILLINOIS
 DEPARTMENT OF TRANSPORTATION

INTERCONNECT PLAN
 ORCHARD RD. FROM JERICHO RD. TO RANDALL RD.

SCALE: 1" = 50' SHEET NO. 8 OF 15 SHEETS STA. TO STA.

F.A.P.	SECTION	COUNTY	TOTAL SHEETS	SHEET NO.
336	09-00272-01-TL	KANE	68	47
IC-8			ILLINOIS FED. AID PROJECT	

CONTRACT NO. 63540