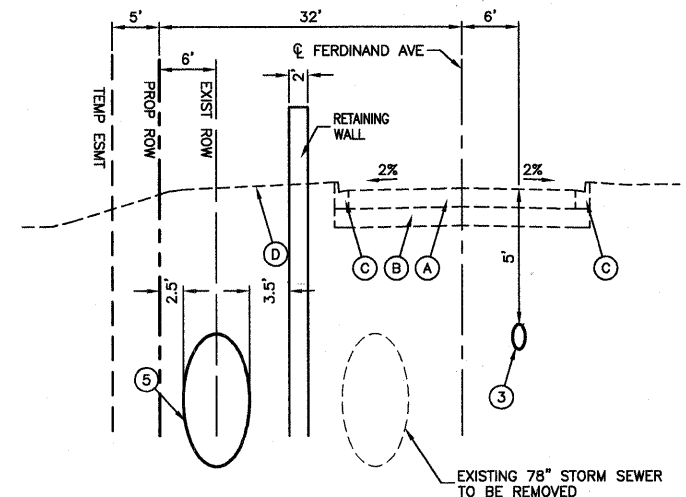
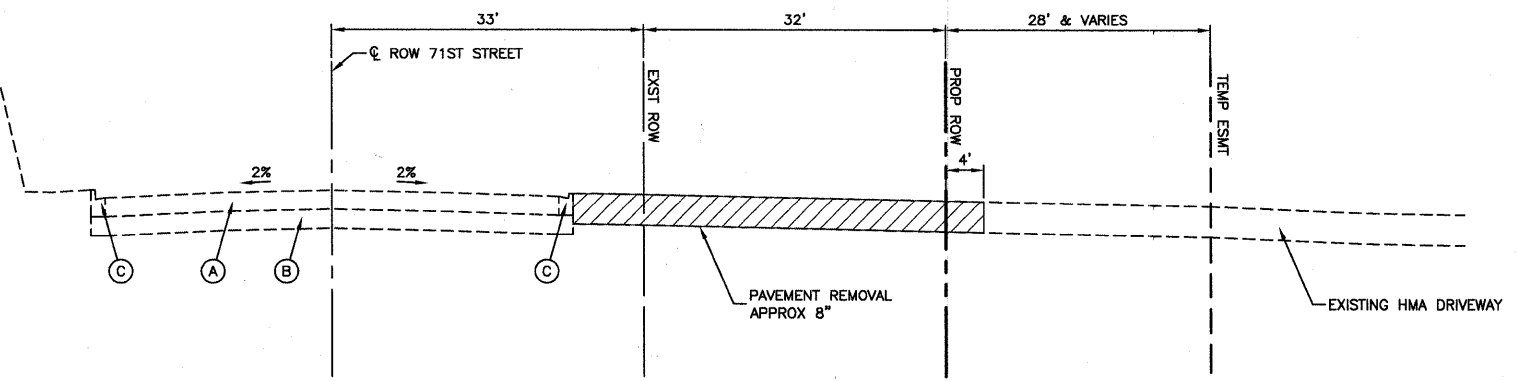


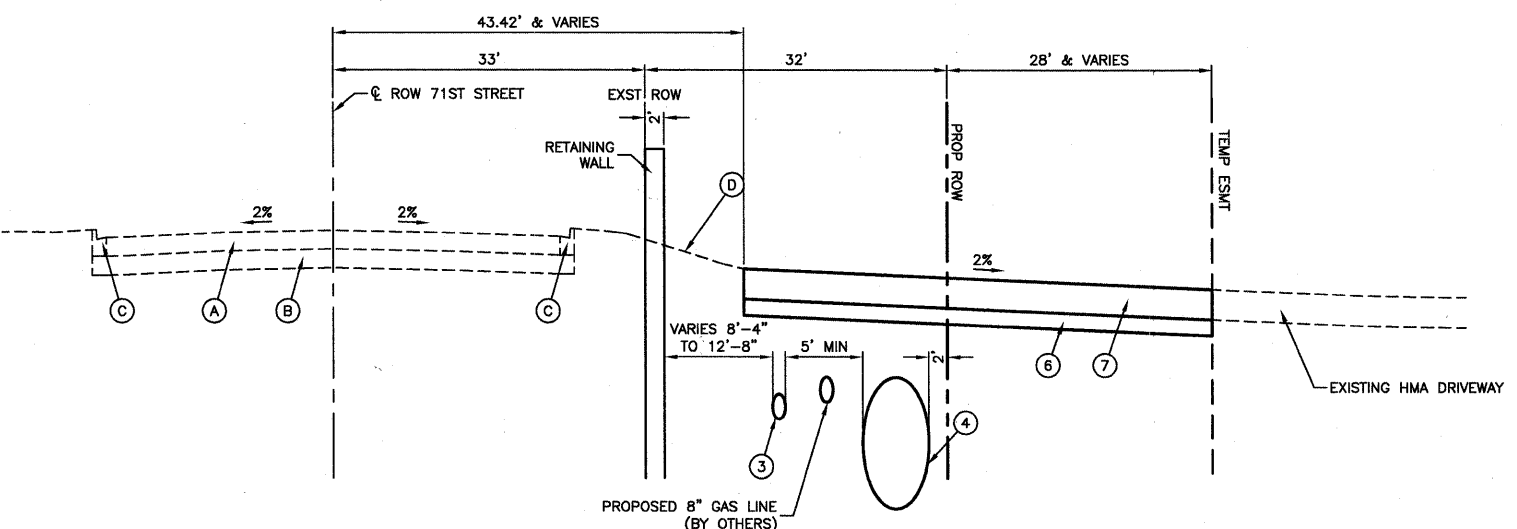
PROPOSED TYPICAL SECTION
 71ST STREET AT CSX / IHB RAILROAD CROSSING (LOOKING EAST)
 STA 23+06.6 TO STA 23+72.6



PROPOSED TYPICAL SECTION
 FERDINAND AVENUE
 LOOKING NORTH
 STA 57+39 TO STA 59+50



EXISTING TYPICAL SECTION
 71ST STREET
 STA 16+00 TO 25+25



PROPOSED TYPICAL SECTION
 71ST STREET
 STA 16+00 TO 23+06.6
 AND
 STA 23+72.6 TO 29+50

- LEGEND**
- (A) EXISTING PAVEMENT (±10" CONCRETE - 71ST STREET ; HMA FERDINAND)
 - (B) GRAVEL OR CRUSHED STONE BASE
 - (C) COMBINATION CURB & GUTTER
 - (D) EXISTING GROUND LINE
 - (1) PROPOSED STORM SEWER, JACKED IN PLACE, 84"
 - (2) PROPOSED 30" STEEL SLEEVES - AUGURED AND DUCTILE IRON PIPE CLASS 52, 16"
 - (3) PROPOSED DUCTILE IRON PIPE CLASS 52 WITH POLYETHYLENE ENCASEMENT WITH OR WITHOUT NITRILE GASKET
 - (4) PROPOSED STORM SEWER, CLASS A, TYPE 2, 84"
 - (5) PROPOSED STORM SEWER, CLASS A, TYPE 2, 78"
 - (6) PROPOSED SUB-BASE GRANULAR MATERIAL, TYPE B, 4"
 - (7) PROPOSED HOT-MIX ASPHALT PAVEMENT (FULL DEPTH), 12"

FILE NAME = 09353-TYPX-01 - P01
USER NAME =
PLOT SCALE =
PLOT DATE = 12/23/10

DESIGNED -- PKB	REVISOR -- REL-01-14-11
CHECKED -- PKB	REVISION --
DRAWN -- RLW	REVISION --
CHECKED -- AG	REVISION --

**STATE OF ILLINOIS
 DEPARTMENT OF TRANSPORTATION**

71ST STREET	
TYPICAL SECTIONS	
SCALE: NONE	SHEET NO. 10 OF 209 SHEETS
STA.	TO STA.

F.A.U. RTE.	SECTION	COUNTY	TOTAL SHEETS	SHEET NO.
1537	06-00050-00-GS	COOK	209	10
CONTRACT NO. 63556				
FED. ROAD DIST. NO. 1 ILLINOIS FED. AID PROJECT CRE-9003(709)				