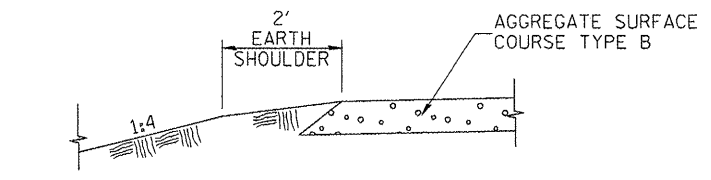
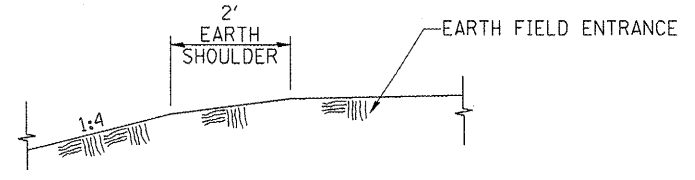


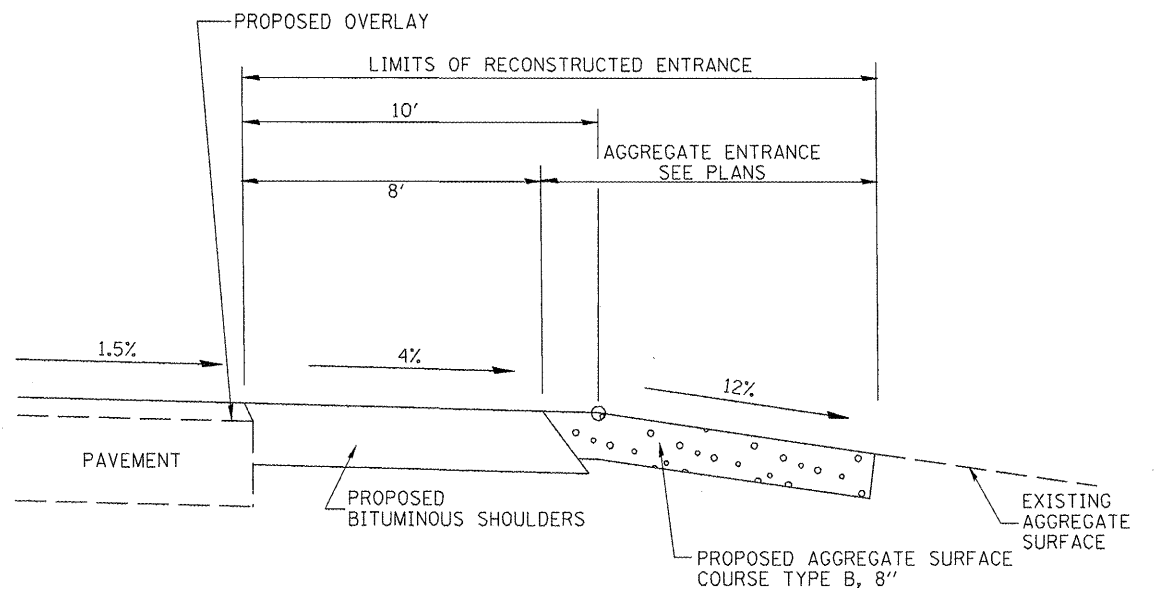
PLAN  
FIELD ENTRANCE



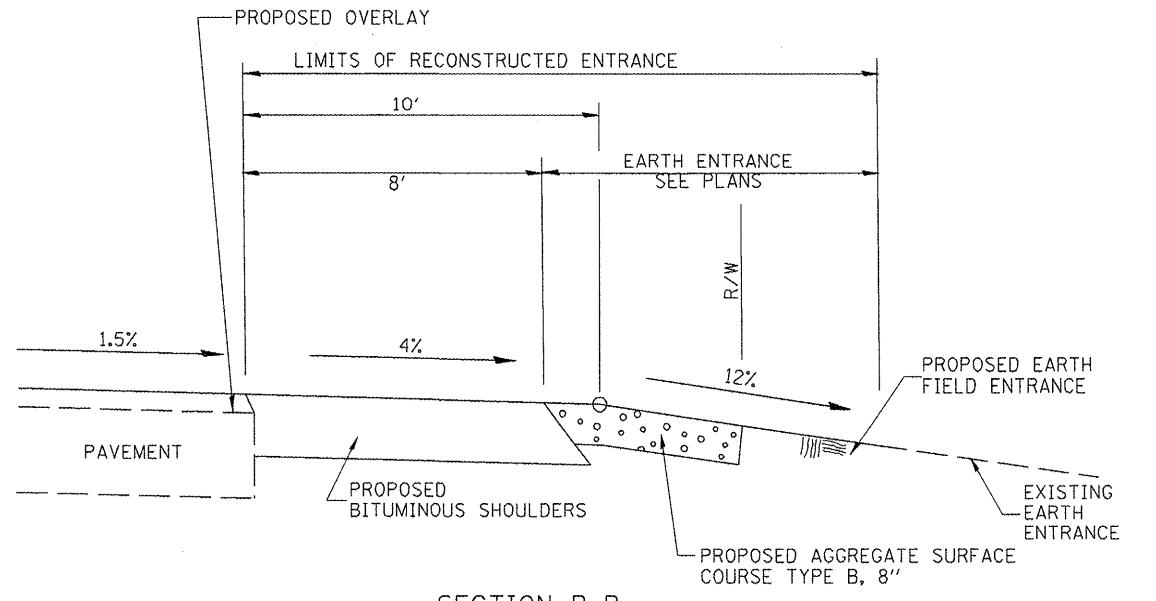
SECTION A-A  
SHOULDER TREATMENT FOR AGGREGATE FIELD ENTRANCE



SECTION A-A  
SHOULDER TREATMENT FOR EARTH FIELD ENTRANCE



SECTION B-B  
RECONSTRUCTED AGGREGATE FIELD ENTRANCE



SECTION B-B  
RECONSTRUCTED EARTH FIELD ENTRANCE

LAST SAVED = 12/14/2010  
PEN TABLE = 08-Half.dwg  
PLOT DRIVER = D:\p9spfd\back-hal.fgl

FILE NAME =	USER NAME = beriechmann	DESIGNED -	REVISED -
1:\08044\1194\oad\1\plans\0468693-Sht	Details.dgn	DRAWN -	REVISED -
	PLOT SCALE = 1/80.0047 1/ IN.	CHECKED -	REVISED -
	PLOT DATE = 12/16/2010 10:20:57 AM	DATE -	REVISED -

STATE OF ILLINOIS  
DEPARTMENT OF TRANSPORTATION

HORNER &  
SHERIN, INC.  
ENGINEERS

DETAILS  
FIELD ENTRANCE DETAILS

F.A.P. RTE.	SECTION	COUNTY	TOTAL SHEETS	SHEET NO.
534	109BR-1	HENDERSON	56	34
IL 94/116 OVER ELLISON CREEK			CONTRACT NO. 68693	
ILLINOIS FED. AID PROJECT				

SCALE: NONE SHEET NO. 1 OF 1 SHEETS STA. TO STA.