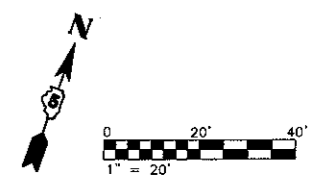
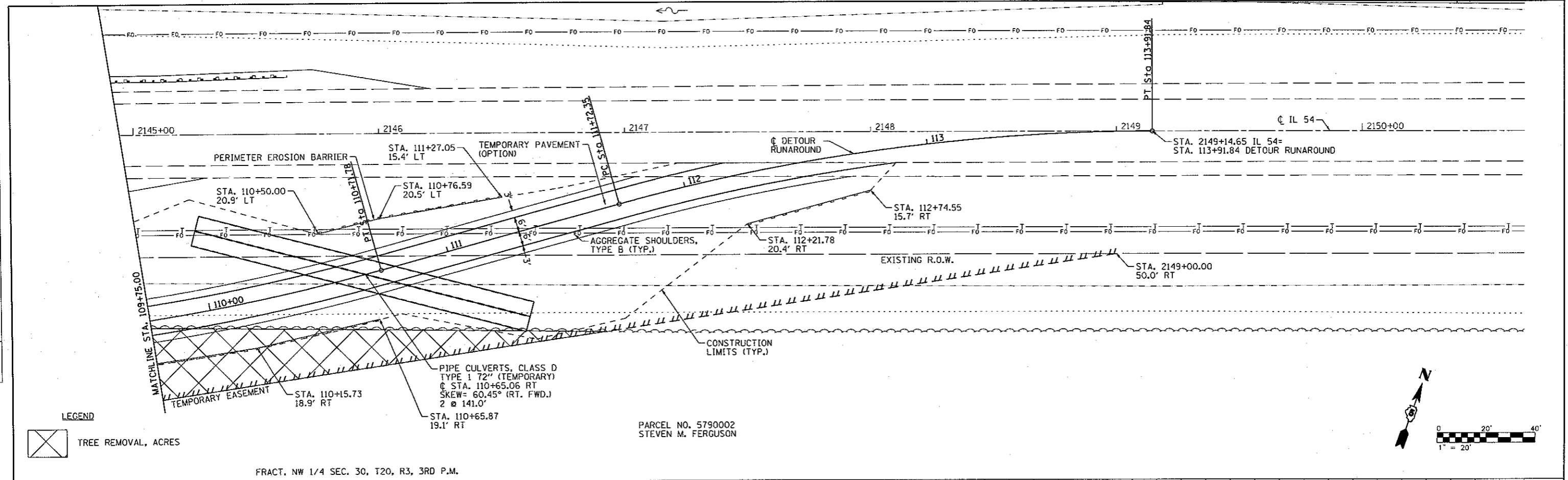


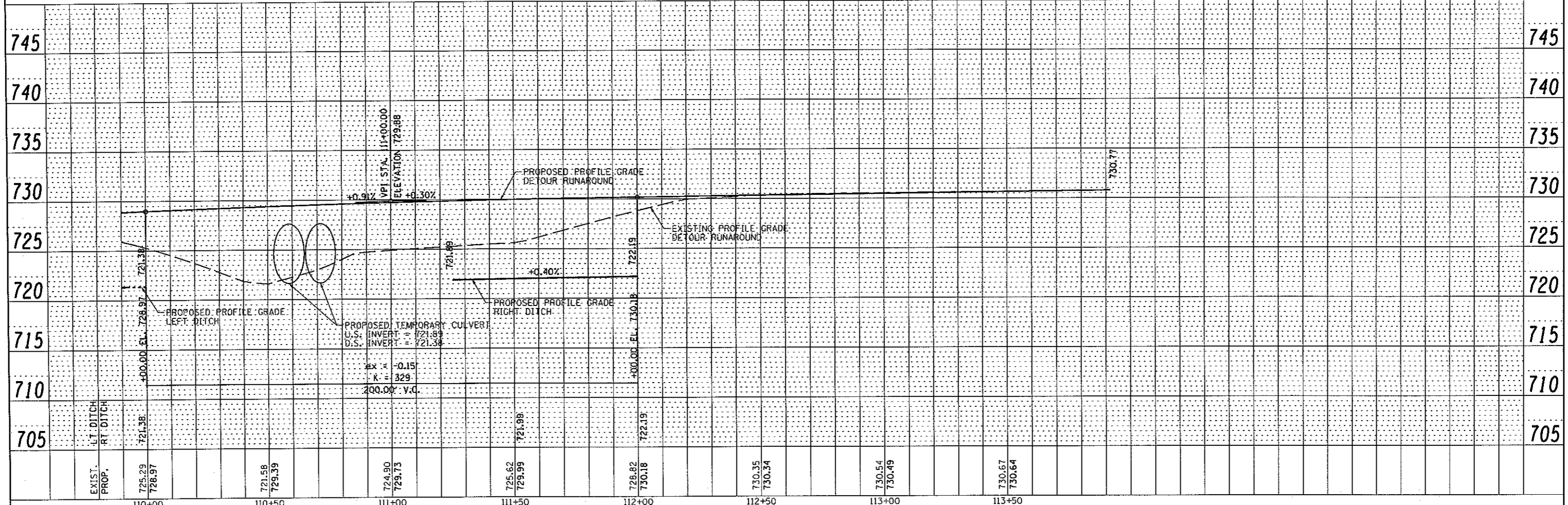
DATE	
BY	
SURVEYED	
ALIGNED	
CHECKED	
PLANNED	
NO.	

DATE	
BY	
SURVEYED	
GRADES	
CHECKED	
PLANNED	
NO.	



FRACT. NW 1/4 SEC. 30, T20, R3, 3RD P.M.

PARCEL NO. 5790002
STEVEN M. FERGUSON



FILE NAME = D570271-shd-detplan1.DGN	USER NAME = williams	DESIGNED - JDS	REVISED -	STATE OF ILLINOIS DEPARTMENT OF TRANSPORTATION	IL 54 OVER COON CREEK PLAN & PROFILE - RUNAROUND			F.A.P. RTE. = 71	SECTION = (158-1)BR-1	COUNTY = DEWITT	TOTAL SHEETS = 76	SHEET NO. = 15
PLOT SCALE = 40.0000' / IN.	CHECKED - RJA	DRAWN - WLL	REVISED -		SCALE:	SHEET NO. OF SHEETS	STA. TO STA.	CONTRACT NO. 70271				
PLOT DATE = 12/1/2010 12:19:04 PM	DATE -	REVISOR -	REVISOR -		ILLINOIS FED. AID PROJECT							