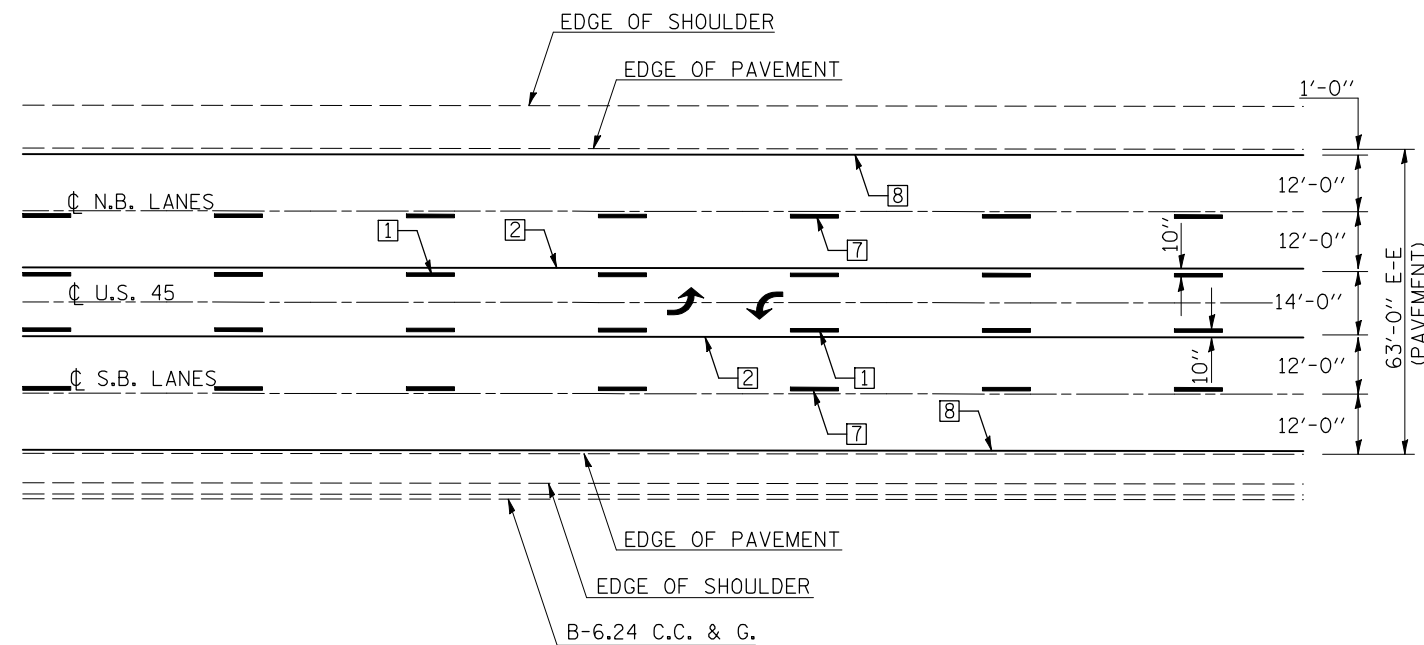
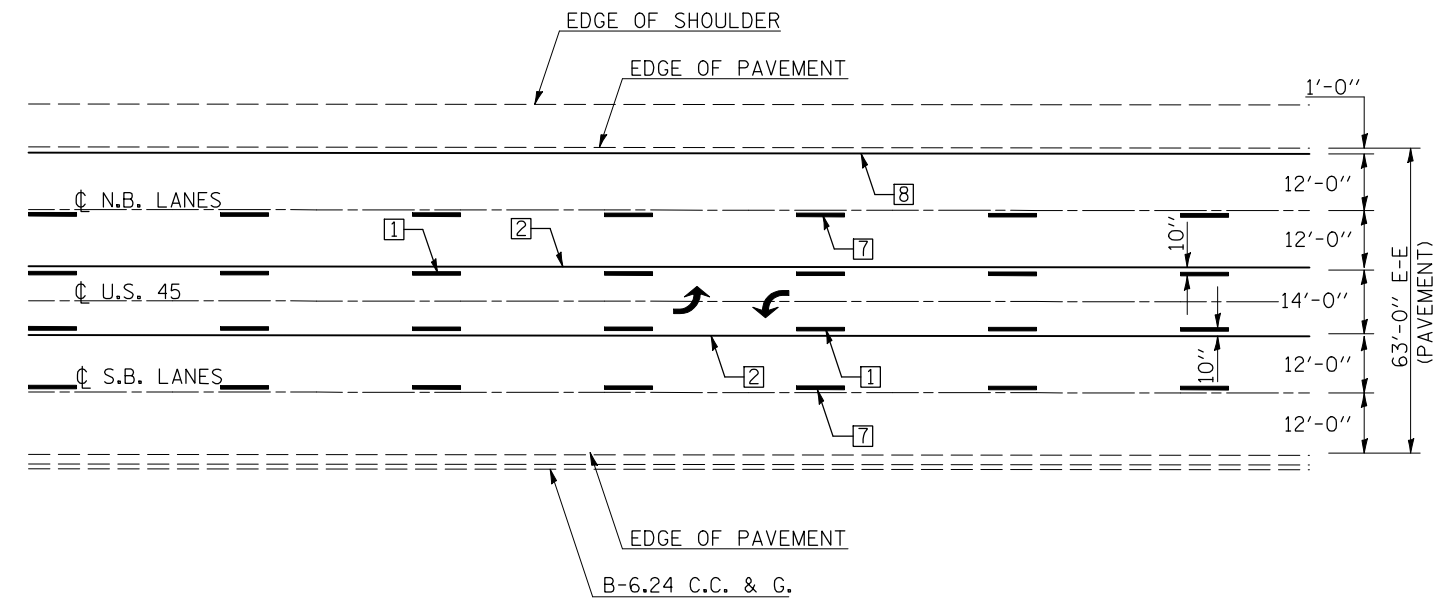


TYPICAL PAVEMENT MARKING LAYOUT FROM CURTIS ROAD TO GRAHAM ROAD




NOTE: SEE PAVEMENT MARKING PLAN SHEETS AND DISTRICT 5 DETAIL NO. 7800AAAA FOR SPECIFIC INFORMATION

TYPICAL PAVEMENT MARKING LAYOUT FROM GRAHAM ROAD TO JONES ROAD



NOTE: SEE PAVEMENT MARKING PLAN SHEETS AND DISTRICT 5 DETAIL NO. 7800AAAA FOR SPECIFIC INFORMATION

TYPICAL PAVEMENT MARKING LAYOUT FOR RURAL MULTILANE SECTION



NOTE: SEE PAVEMENT MARKING PLAN SHEETS AND DISTRICT 5 DETAIL NO. 7800AAAA FOR SPECIFIC INFORMATION

TYPICAL PAVEMENT MARKING LEGEND

- 1 4" (100) SKIP-DASH (YELLOW)
- 2 4" (100) SOLID (YELLOW)
- 3 12" (300) DIAGONAL (YELLOW)
- 4 4" (100) DOUBLE YELLOW (NARROW)
- 7 4" (100) SKIP-DASH (WHITE)
- 8 4" (100) SOLID (WHITE)
- 9 12" (300) DIAGONAL (WHITE)
- 10 6" (150) SOLID (WHITE)
- 11 24" (600) STOP BAR (WHITE)
- 13 4" (100) LANE LINE EXTENSIONS (WHITE)

FILE NAME =	USER NAME = bucklesjj	DESIGNED - GAE	REVISED -
ct:\pw\work\p\dot\bucklesjj\d0218336\0570708-shd-details.dgn		DRAWN - BBP	REVISED -
PLOT SCALE = 40.0000' / IN.		CHECKED -	REVISED -
PLOT DATE = 12/16/2010		DATE - 12/07/10	REVISED -

**STATE OF ILLINOIS
DEPARTMENT OF TRANSPORTATION**

PAVEMENT MARKING DETAILS

SCALE: NONE SHEET NO. 1 OF 1 SHEETS STA. TO STA.

F.A.P. RTE.	SECTION	COUNTY	TOTAL SHEETS	SHEET NO.
804	(23,24,25)RS-5	CHAMPAIGN	61	39
CONTRACT NO. 70708				
ILLINOIS FED. AID PROJECT				