

STATE OF ILLINOIS  
DEPARTMENT OF TRANSPORTATION  
DIVISION OF HIGHWAYS

**PROPOSED  
HIGHWAY PLANS**

FAP ROUTE 315 (US 136)  
SECTION 116RS-4  
PROJECT NHF-0315(060)  
**RESURFACING AND SHOULDER ADDITIONS  
LOGAN COUNTY**

C-96-097-08

F.A.P. RTE.	SECTION	COUNTY	TOTAL SHEETS	SHEET NO.
315	116RS-4	LOGAN	27	1
		ILLINOIS	CONTRACT NO. 72C22	

**INDEX OF SHEETS**

- 1 COVER SHEET
- 2 GENERAL NOTES
- 3 SUMMARY OF QUANTITIES
- 4-5 SCHEDULES
- 6-8 TYPICAL SECTIONS
- 9-23 PLAN VIEW
- 24 RUMBLE STRIP DETAIL
- 25-26 RURAL ENTRANCE & MAILBOX TURNOUT DETAILS
- 27 SIDEROAD DETAILS

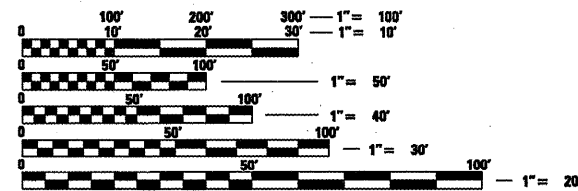
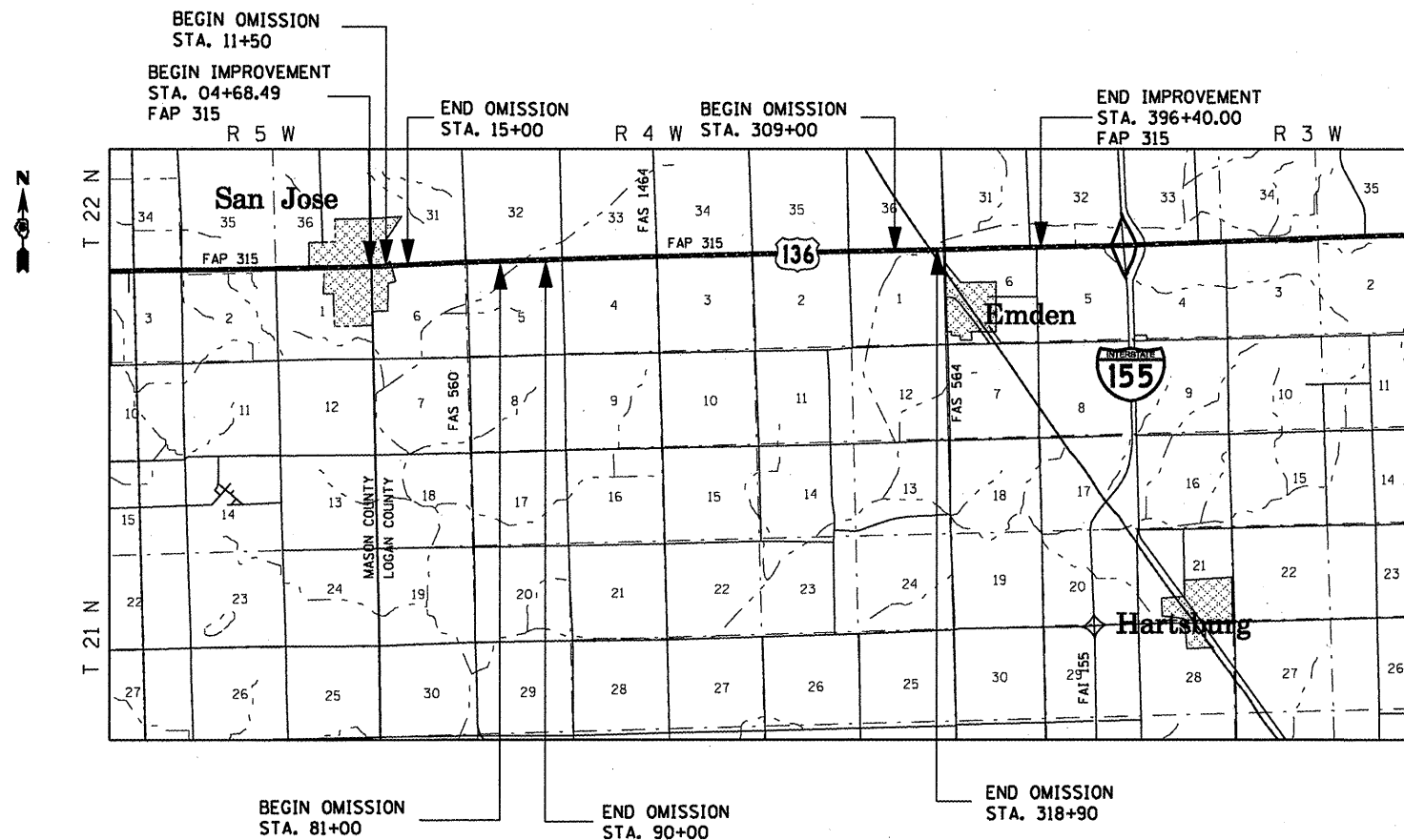
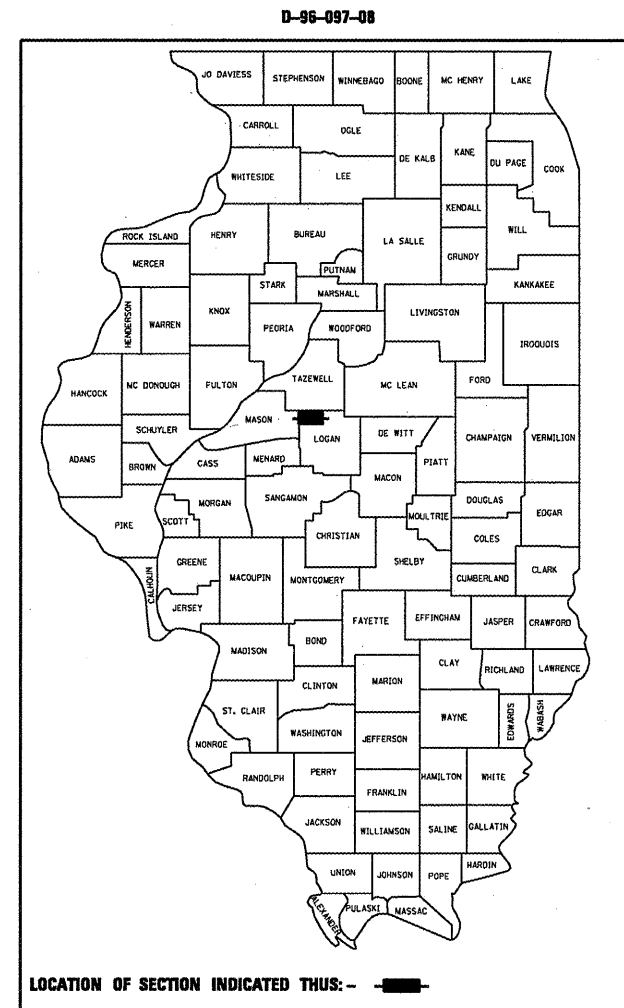
**HIGHWAY CLASSIFICATION**

US 136 - OTHER PRINCIPAL ARTERIAL

ADT = 2150 (2009)

SU = 10.5%

MU = 17.4%



FULL SIZE PLANS HAVE BEEN PREPARED USING STANDARD ENGINEERING SCALES. REDUCED SIZED PLANS WILL NOT CONFORM TO STANDARD SCALES. IN MAKING MEASUREMENTS ON REDUCED PLANS, THE ABOVE SCALES MAY BE USED.

J.U.L.I.E.  
JOINT UTILITY LOCATION INFORMATION FOR EXCAVATION  
1-800-892-0123  
OR 811

PROJECT ENGINEER: JOHN NEGANGARD  
PROJECT MANAGER: VICTOR YOUNG

CONTRACT NO. 72C22

GROSS LENGTH = 39,171.51 FT. = 7.42 MILE  
NET LENGTH = 36,931.51 FT. = 6.99 MILE

STATE OF ILLINOIS  
DEPARTMENT OF TRANSPORTATION  
DIVISION OF HIGHWAYS  
SUBMITTED *December 16, 2010*  
*Rep. 2 D. Miller*  
DEPUTY DIRECTOR OF HIGHWAYS, REGION ENGINEER  
*February 4, 2011*  
*Scott E. Stitt, P.E. / a*  
ENGINEER OF DESIGN AND ENVIRONMENT  
*February 4, 2011*  
*Christine M. Reed / a*  
DIRECTOR OF HIGHWAYS, CHIEF ENGINEER

**PRINTED BY THE AUTHORITY  
OF THE STATE OF ILLINOIS**