

S.B.I. RTE.	SECTION	COUNTY	TOTAL SHEETS	SHEET NO.
12	10B-1	CLAY	39	11
		ILLINOIS	CONTRACT NO. 74004	

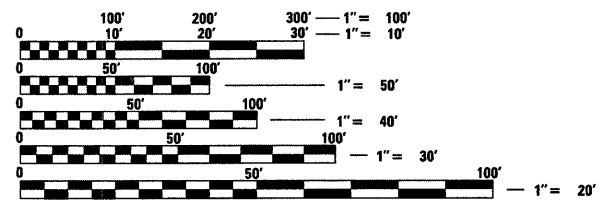
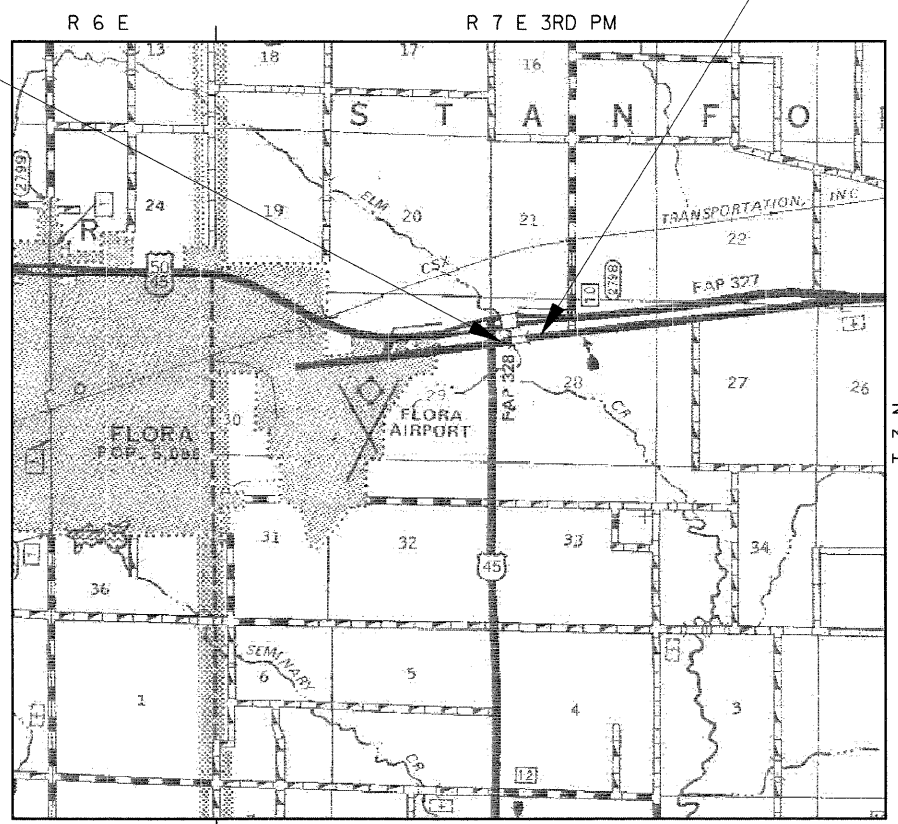
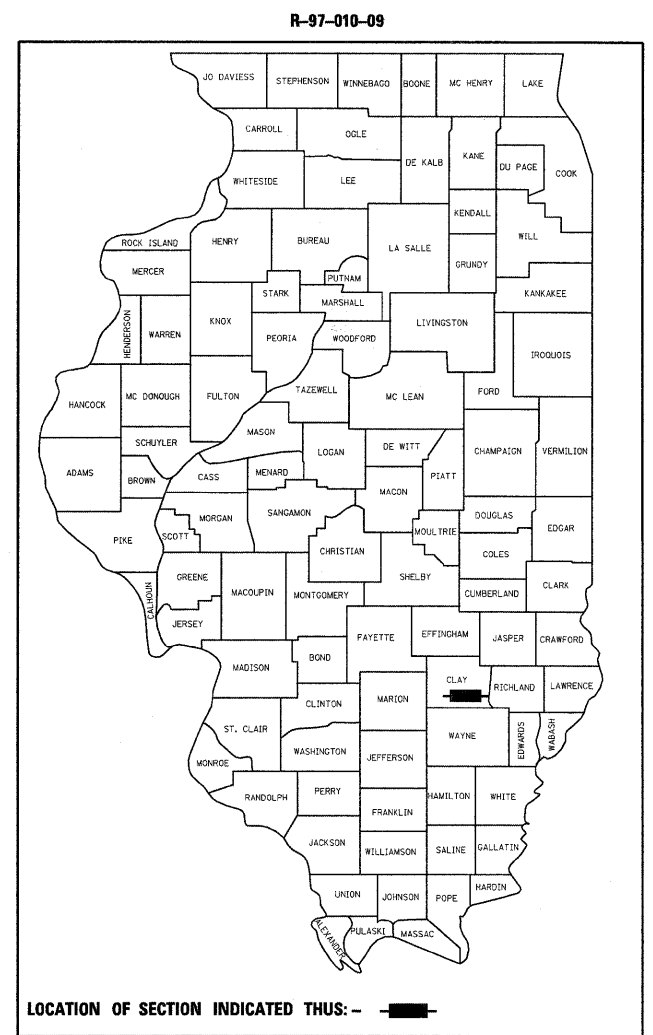
STATE OF ILLINOIS
DEPARTMENT OF TRANSPORTATION
DIVISION OF HIGHWAYS
**PROPOSED
RIGHT OF WAY PLANS**

**SBI ROUTE 12 (OLD US ROUTE 50)
SECTION 10B-1
PROJECT
CLAY COUNTY**

R-97-010-09

SBI ROUTE 12
SECTION 10B-1
CLAY COUNTY
BEGINS STATION 1031+00.00

SBI ROUTE 12
SECTION 10B-1
CLAY COUNTY
ENDS STATION 1042+00.00



FULL SIZE PLANS HAVE BEEN PREPARED USING STANDARD ENGINEERING SCALES. REDUCED SIZED PLANS WILL NOT CONFORM TO STANDARD SCALES. IN MAKING MEASUREMENTS ON REDUCED PLANS, THE ABOVE SCALES MAY BE USED.

J.U.L.I.E.
JOINT UTILITY LOCATION INFORMATION FOR EXCAVATION
1-800-892-0123
OR 811

PROJECT ENGINEER: TOM RONAN
PROJECT MANAGER: JENNIFER WENTHE

GROSS LENGTH = 1,100.00 FT. = 0.208 MILE
NET LENGTH = 1,100.00 FT. = 0.208 MILE

CONTRACT NO. 74004

STATE OF ILLINOIS
DEPARTMENT OF TRANSPORTATION
DIVISION OF HIGHWAYS

SUBMITTED _____ 20 _____

DEPUTY DIRECTOR OF HIGHWAYS, REGION ENGINEER

EXAMINED _____ 20 _____

CHIEF OF PLATS AND PLANS

PASSED _____ 20 _____

DISTRICT LAND ACQUISITION ENGINEER

REVIEWED _____ 20 _____

CENTRAL BUREAU RIGHT OF WAY PLANS ENGINEER

APPROVED _____ 20 _____

ENGINEER OF LAND ACQUISITION

**PRINTED BY THE AUTHORITY
OF THE STATE OF ILLINOIS**