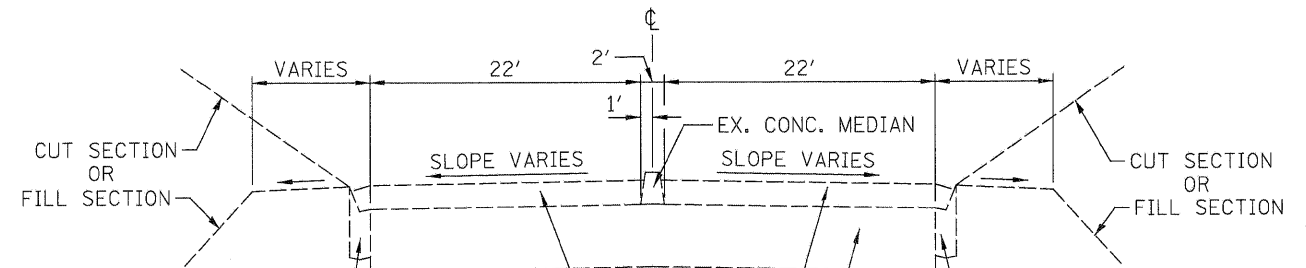


EXISTING TYPICAL SECTION

STA. 1189+65 TO STA. 1191+60

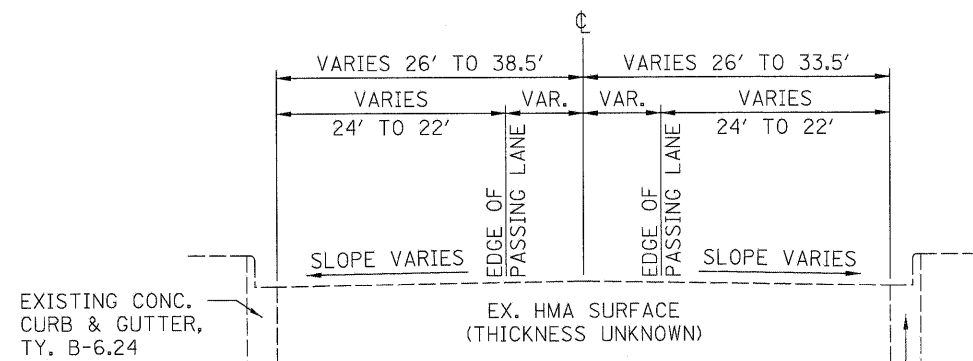


LT. STA. 1218+15 TO LT. STA. 1236+30
EXISTING CONC. GUTTER, TY. A
(FILLED WITH HMA)
LT. STA. 1236+30 TO LT. STA. 1254+85
LT. STA. 1262+75 TO LT. STA. 1271+30
EXISTING CONC. GUTTER, TY. B
(FILLED WITH HMA)
LT. STA. 1254+85 TO LT. STA. 1262+75
EXISTING AGGREGATE SHOULDER
LT. STA. 1271+30 TO LT. STA. 1291+20
EXISTING HMA SHOULDER

EXISTING TYPICAL SECTION

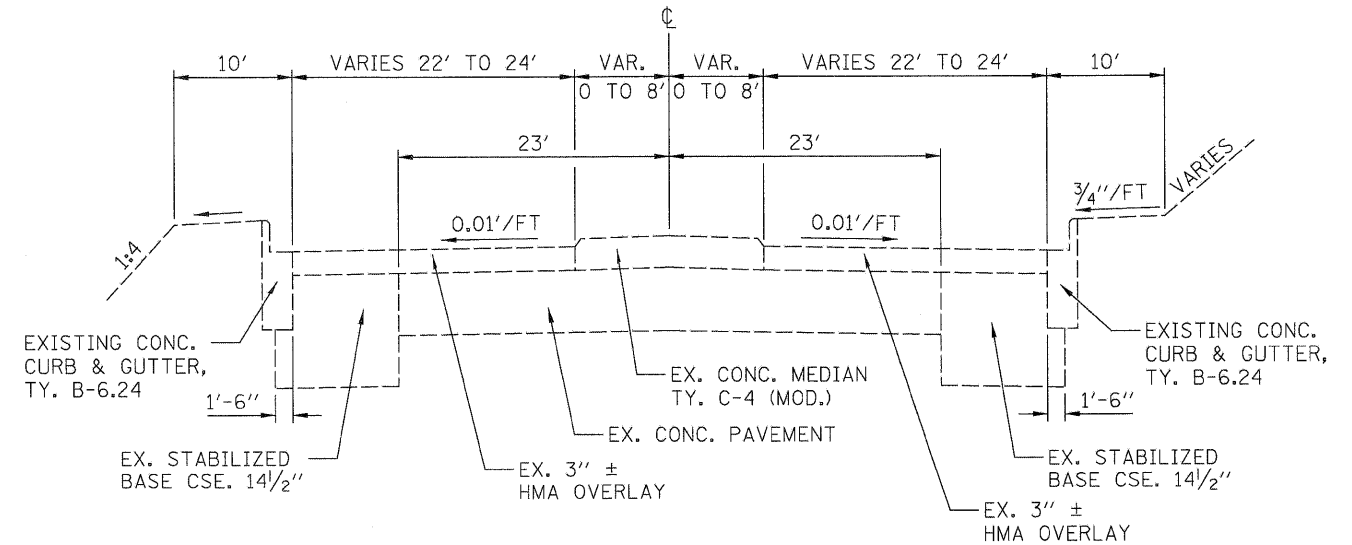
STA. 1217+00 TO STA. 1291+20
NOTE: NO EXISTING PLANS (BASED ON FIELD OBSERVATIONS)

RT. STA. 1217+00 TO RT. STA. 1242+92
EXISTING CONC. GUTTER, TY. A
(FILLED WITH HMA)
RT. STA. 1244+34 TO RT. STA. 1290+45
EXISTING CONC. GUTTER, TY. B
(FILLED WITH HMA)



EXISTING TYPICAL SECTION

STA. 1191+60 TO STA. 1217+00
NOTE: NO EXISTING PLANS



EXISTING TYPICAL SECTION

STA. 1291+20 TO STA. 1295+50

FILE NAME =	USER NAME = SJS	DESIGNED -	REVISED -
...\\cedd\087809B-eh-typ10a1.dgn		DRAWN -	REVISED -
Johnson, Depp & Olesenberry CONSULTING ENGINEERS Springfield, Illinois	PLOT SCALE = 8.0000' / IN.	CHECKED -	REVISED -
	PLOT DATE = 12/15/2010 09:35:12	DATE -	REVISED -

STATE OF ILLINOIS
DEPARTMENT OF TRANSPORTATION

EXISTING TYPICAL SECTIONS

SCALE: SHEET NO. OF SHEETS STA. 975+45.58 TO STA. 990+00.00

F.A.U. RTE.	SECTION	COUNTY	TOTAL SHEETS	SHEET NO.
9166	34-1RS-3	ST. CLAIR	87	9
CONTRACT NO. 76D96				
ILLINOIS FED. AID PROJECT				